

Texas Division of Emergency Management Texas State Operations Center



Incidents Reported to the State Operations Center (last 24 hours)

DATE	SUBJECT	LOCATION
11/21/24	Initial Report of a Tank Battery Explosion/Fire	Gonzales County
11/21/24	Initial Report of a Road Closure (SH-97)	Wilson County
11/21/24	Final Report of a Tank Battery Explosion/Fire	Gonzales County
11/21/24	Initial Report of the CR 434 Brushfire	Wilson County
11/21/24	Final Report of a Road Closure (SH-97)	Wilson County
11/21/24	Initial Report of a Boil Water Notice	Colorado County
11/21/24	Report of an Explosion	Galveston County
11/21/24	Final Report of the CR 434 Brushfire	Wilson County
11/21/24	Final Report of a Boil Water Notice	Cherokee County
11/21/24	Final Report of Road Closure (IH-10)	Kerr County
11/21/24	Initial Report of Road Closure of Farm to Market Road 624	Nueces County
11/22/24	Initial Report of Road Closure (SH 359)	Bee County

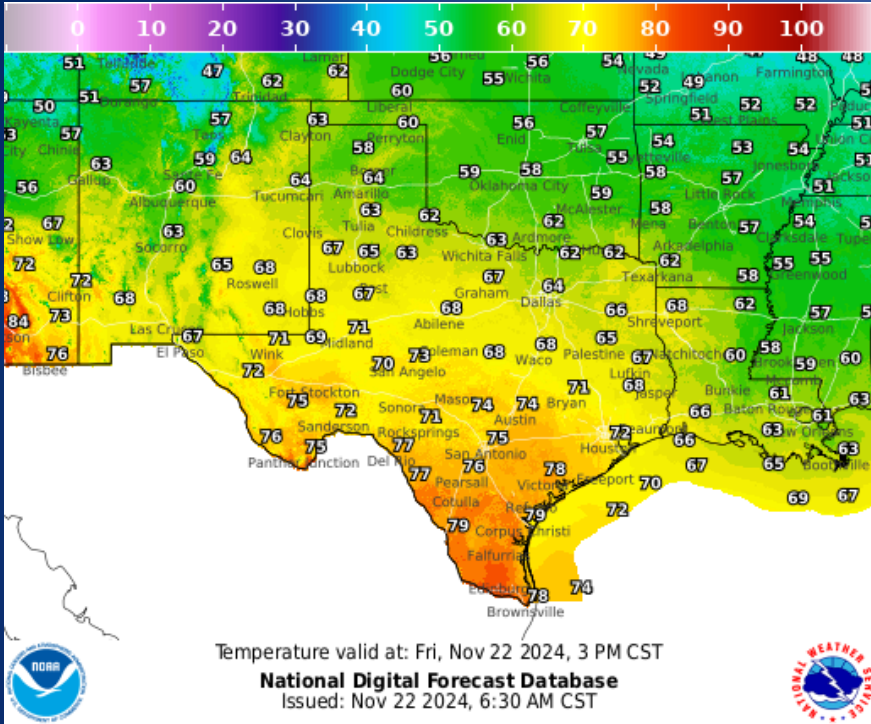
Incidents Reported to the State Operations Center (last 24 hours)

DATE	SUBJECT	LOCATION
11/22/24	Final Report of the Road Closure of Farm to Market Road 624	Nueces County

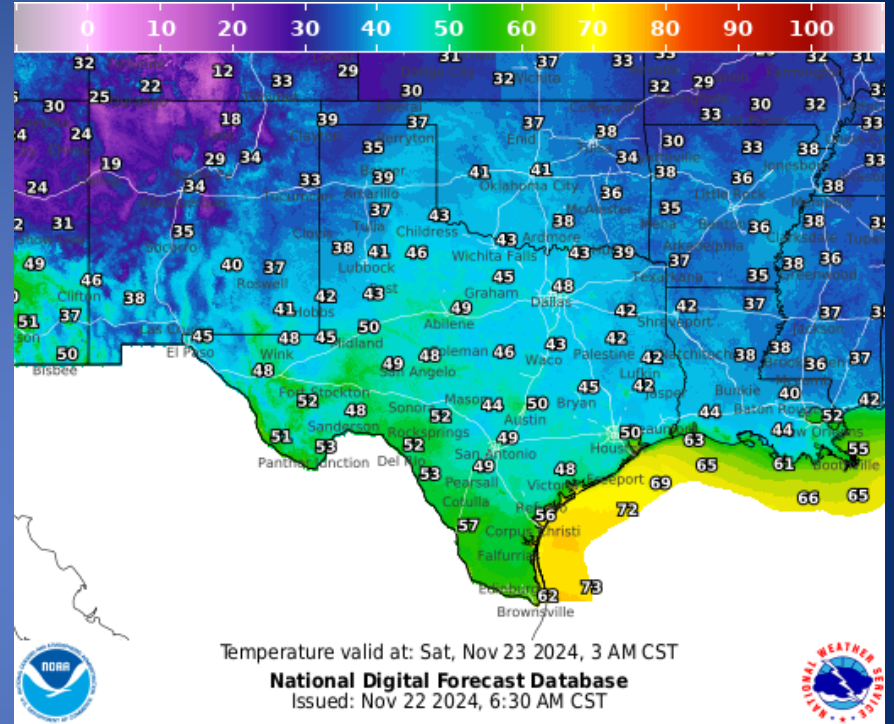
Informational Products Distributed by the State Operations Center

DATE	SUBJECT
11/21/24	Texas Special Events List for 11-21-2024
11/21/24	NWS Amarillo: Drought Information Statement for the Panhandle
11/22/24	NWS Lake Charles, LA: Cold Tonight and Thanksgiving Week Outlook
11/22/24	Daily NWS Threat Brief for FEMA Region 6

Weather Forecast

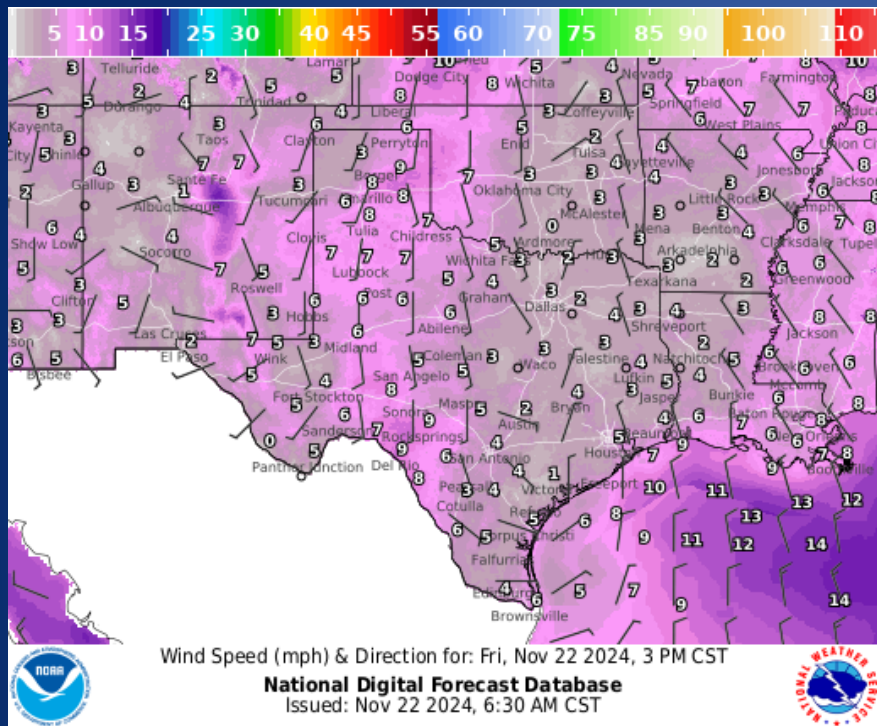


Highs

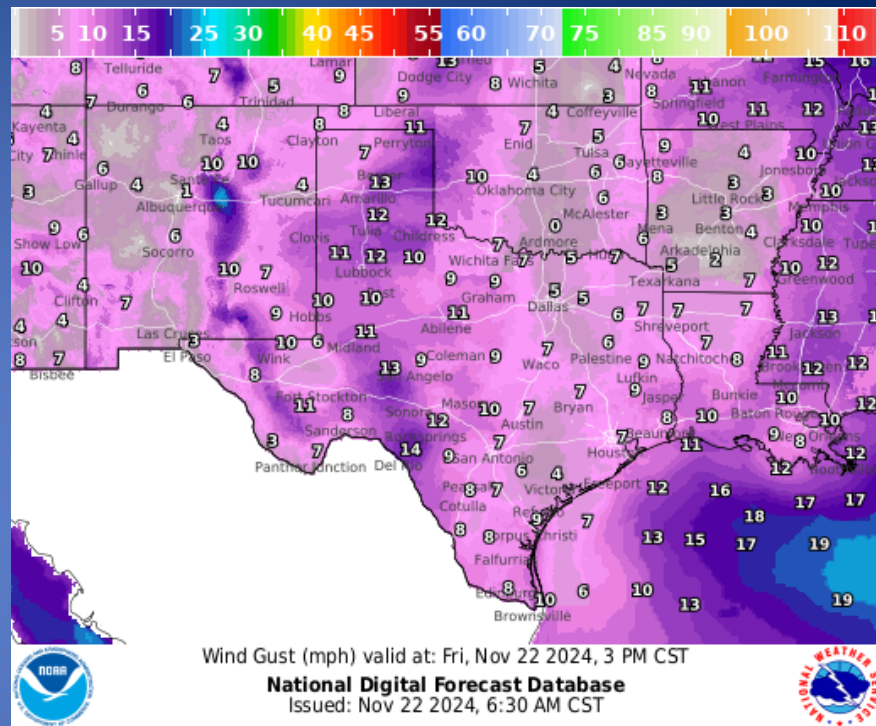


Lows

Weather Forecast



Wind Speeds



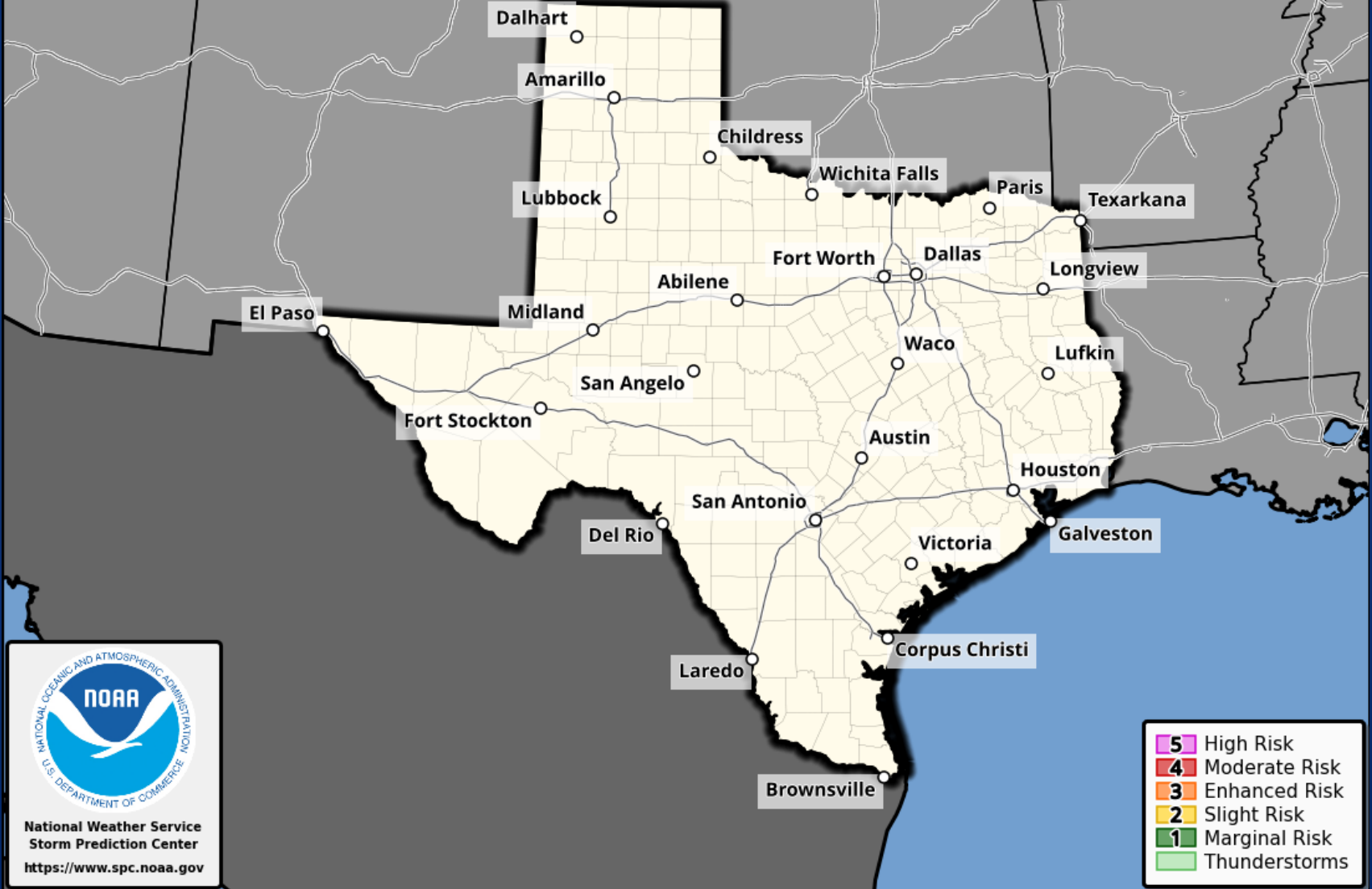
Gusts

Hazardous Weather

Highlighted Area: Texas

Last Updated: Nov 22 2024 0642 AM CST
Valid Until: Nov 23 2024 0600 AM CST

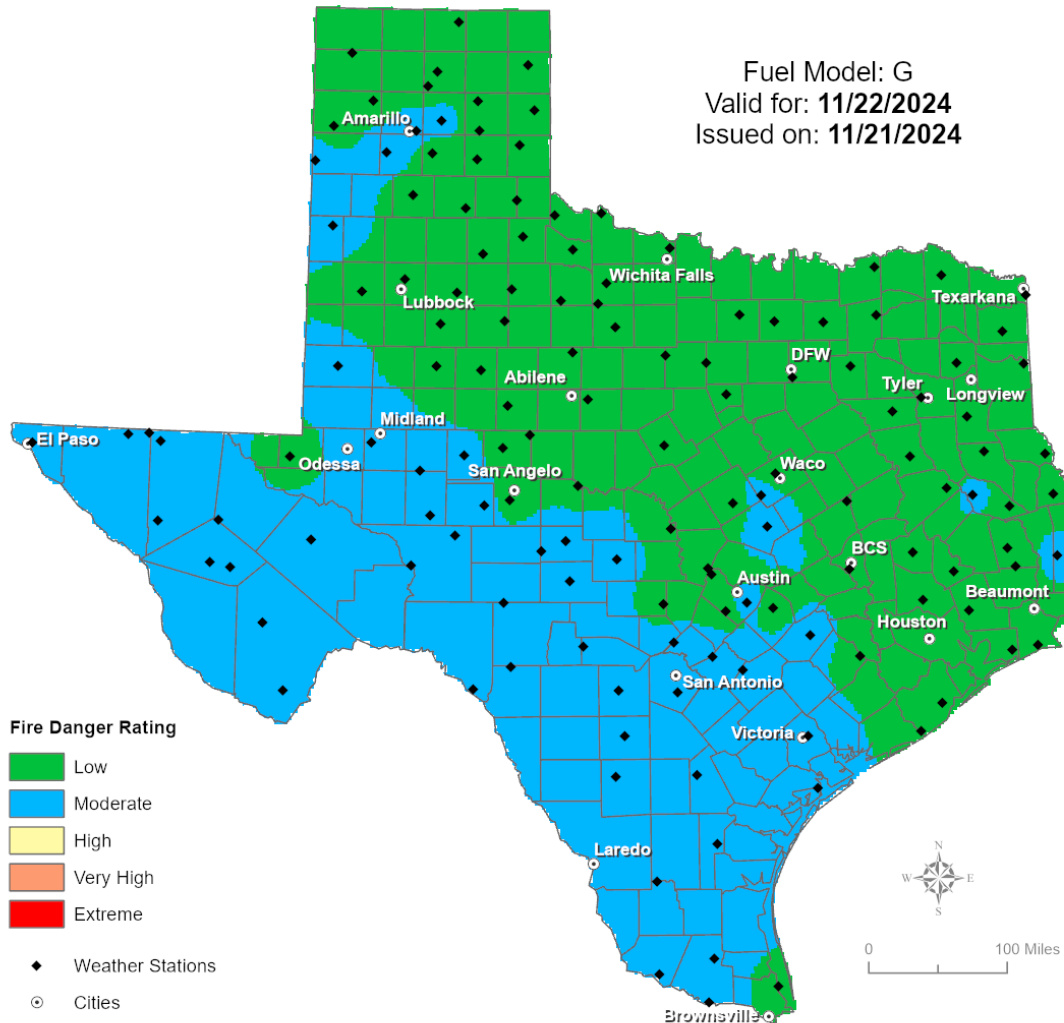
Severe Weather Outlook Friday, November 22, 2024



Fire Danger Forecast

Forecast Fire Danger

Fuel Model: G
Valid for: 11/22/2024
Issued on: 11/21/2024



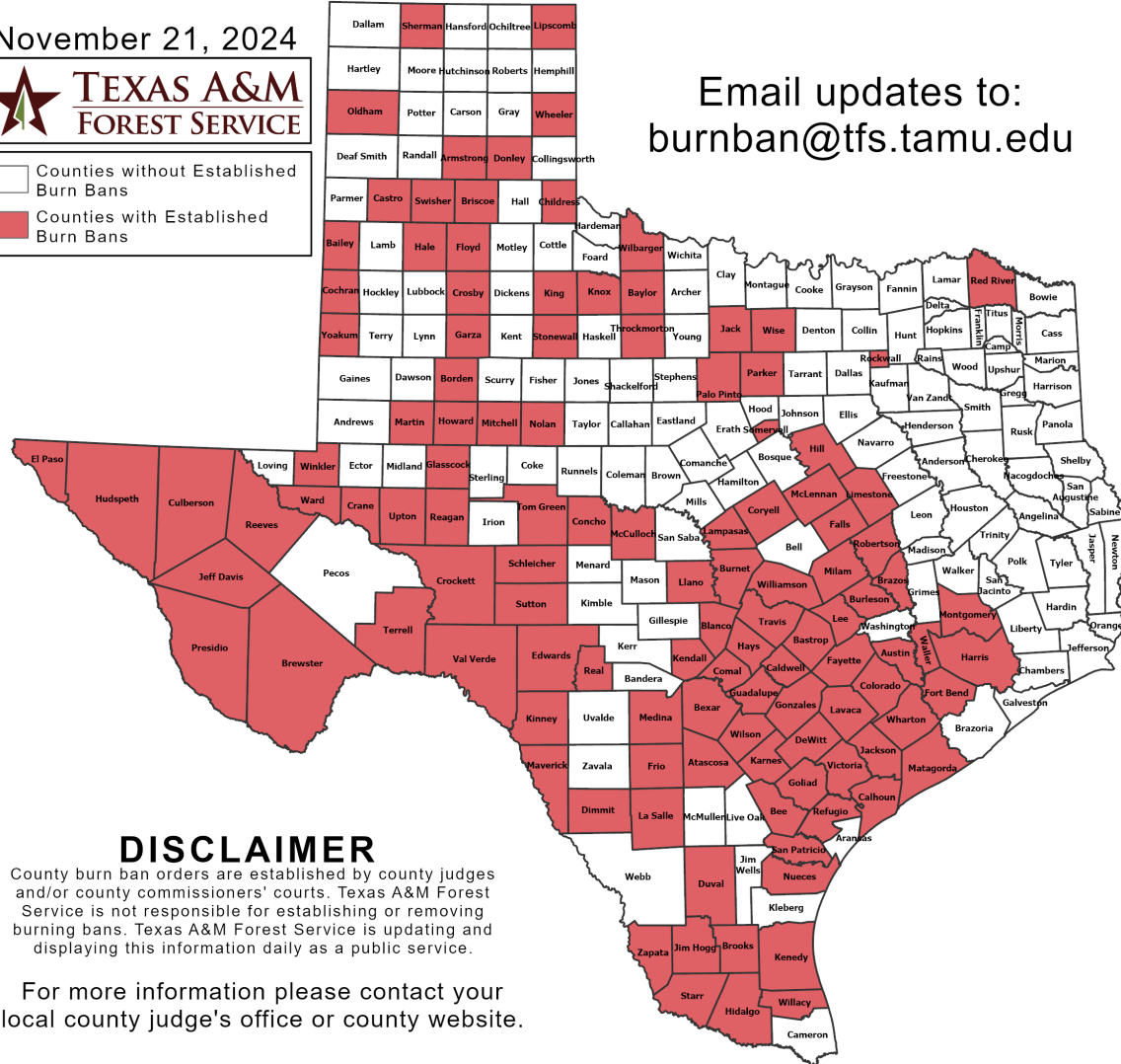
Burn Ban

OUTDOOR BURN BANS

November 21, 2024



Counties without Established Burn Bans
 Counties with Established Burn Bans



Email updates to:
burnban@tfs.tamu.edu

Counties with Burn Bans: 118

- Armstrong
- Atascosa
- Austin
- Bailey
- Bastrop
- Baylor
- Bee
- Bexar
- Blanco
- Borden
- Brazos
- Brewster
- Briscoe
- Brooks
- Burleson
- Burnet
- Caldwell
- Calhoun
- Castro
- Childress
- Cochran
- Colorado
- Comal
- Concho
- Coryell
- Crane
- Crockett
- Crosby
- Culberson
- DeWitt
- Dimmit
- Donley
- Duval
- Edwards
- El Paso
- Falls
- Fayette
- Floyd
- Fort Bend
- Frio
- Garza
- Glasscock
- Goliad
- Gonzales
- Guadalupe
- Hale
- Harris
- Hays
- Hidalgo
- Hill
- Howard
- Hudspeth
- Jack
- Jackson
- Jeff Davis
- Jim Hogg
- Karnes
- Kendall
- Kenedy
- King
- Kinney
- Knox
- Lampasas
- La Salle
- Lavaca
- Lee
- Limestone
- Lipscomb
- Llano
- McCulloch
- McLennan
- Martin
- Matagorda
- Maverick
- Medina
- Milam
- Mitchell
- Montgomery
- Nolan
- Nueces
- Oldham
- Palo Pinto
- Parker
- Presidio
- Reagan
- Real
- Red River
- Reeves
- Refugio
- Robertson
- Rockwall
- Schleicher
- Sherman
- Somervell
- Starr
- Stonewall
- Sutton
- Swisher
- Terrell
- Throckmorton
- Tom Green
- Travis
- Upton
- Val Verde
- Victoria
- Waller
- Ward
- Wharton
- Wheeler
- Wilbarger
- Willacy
- Williamson
- Wilson
- Winkler
- Wise
- Yoakum
- Zapata

DISCLAIMER

County burn ban orders are established by county judges and/or county commissioners' courts. Texas A&M Forest Service is not responsible for establishing or removing burning bans. Texas A&M Forest Service is updating and displaying this information daily as a public service.

For more information please contact your local county judge's office or county website.

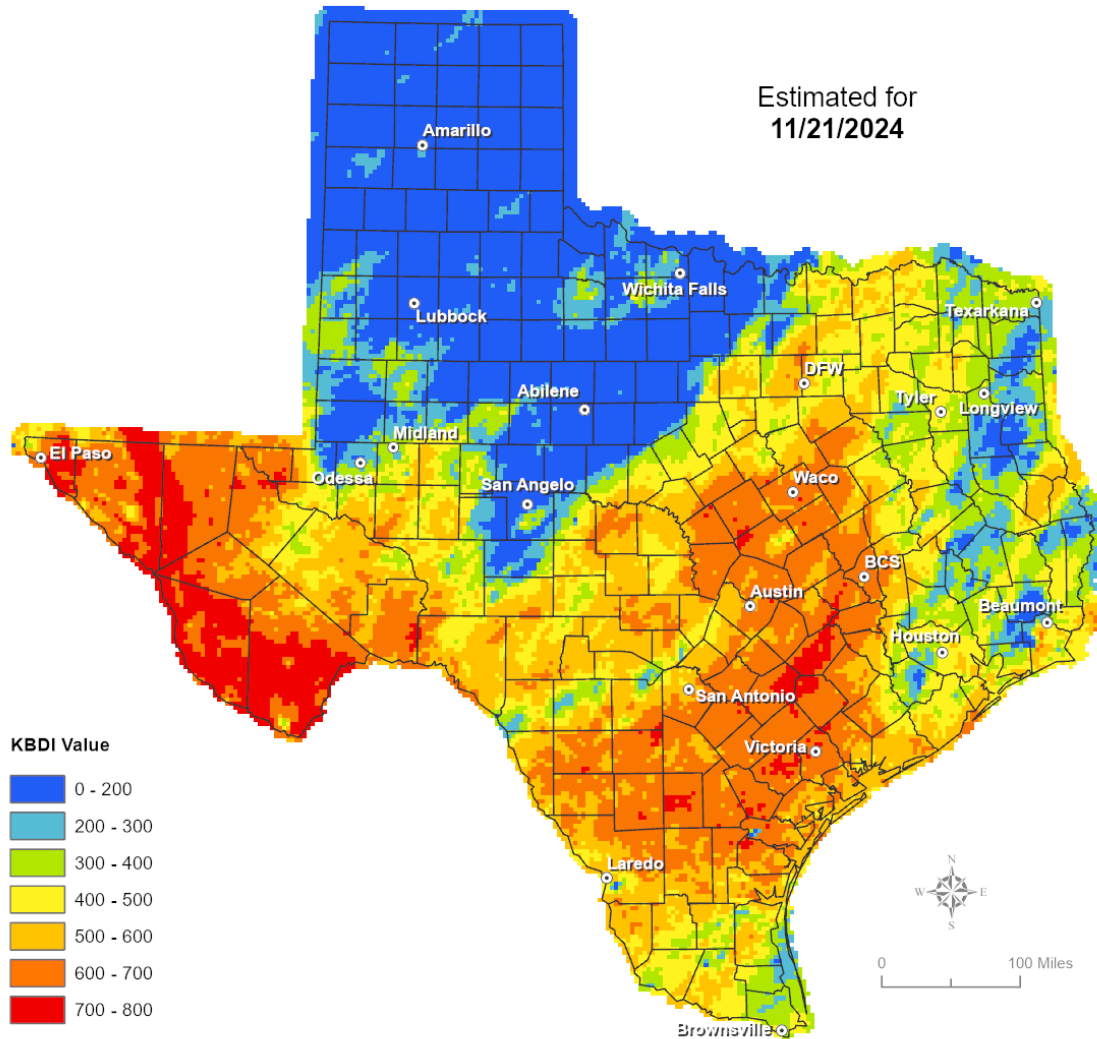
RED FLAG WARNINGS: www.weather.gov
 Additional map formats available at <https://tfsweb.tamu.edu/Burnbans/>

Keetch-Byram Drought Index

Keetch-Byram Drought Index

(4 km x 4 km resolution)

Estimated for
11/21/2024

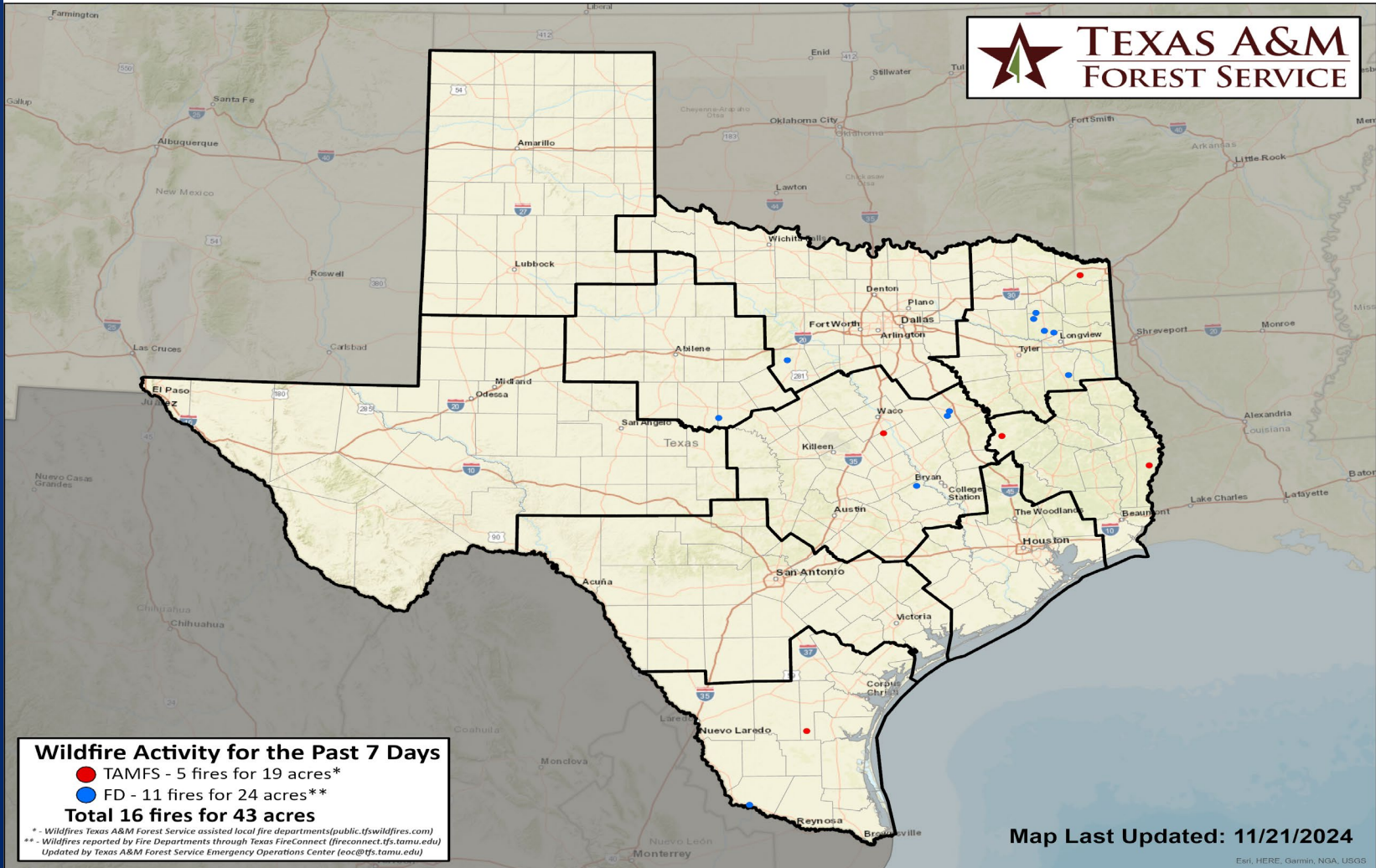


KBDI Value



Fire Activity (*Last 24 Hours)

Report of 573 (No Change) fires and 1,282,544 (No Change) acres have been burned this year. There are 118 (No Change) counties with burn bans. The Keetch-Byram Drought Index list contains 134 (+1) counties with an average over 400.



Wildfire Activity for the Past 7 Days

● TAMFS - 5 fires for 19 acres*

● FD - 11 fires for 24 acres**

Total 16 fires for 43 acres

* - Wildfires Texas A&M Forest Service assisted local fire departments(public.tfwildfires.com)
** - Wildfires reported by Fire Departments through Texas FireConnect (fireconnect.tfs.tamu.edu)
Updated by Texas A&M Forest Service Emergency Operations Center (eoc@tfs.tamu.edu)

Map Last Updated: 11/21/2024

Esri, HERE, Garmin, NGA, USGS

Training

DATES		TITLE	COURSE	LOCATION
11/18/24	11/22/24	NIMS ICS All-Hazards Incident Commander Course	L-950	Austin
11/18/24	11/22/24	NIMS ICS All-Hazards Logistics Section Chief Course	L-967	San Antonio
11/20/24	11/22/24	Advanced Incident Command System for Complex Incidents	G-400	Austin