

Texas Division of Emergency Management Texas State Operations Center



Saturday, November 23rd, 2024
As of 0900 CDT

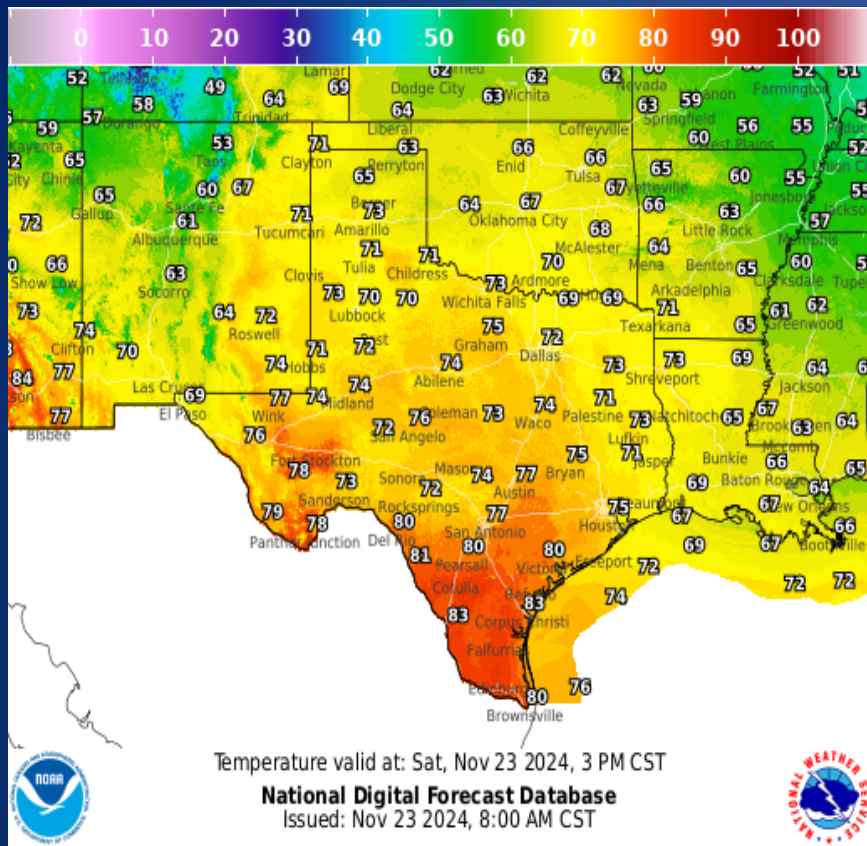
Incidents Reported to the State Operations Center (last 24 hours)

DATE	SUBJECT	LOCATION
11/22/24	Initial Report of a School Bus Accident	Bastrop County
11/22/24	Final Report of the School Bus Accident	Bastrop County
11/22/24	Final Report of the Boil Water Notice	Colorado County
11/22/24	Initial Report of a Wildfire	Bee County
11/22/24	Final Report of the Road Closure (SH 359)	Bee County
11/22/24	Initial Report of a 911 Outage	Fannin County
11/22/24	Final Report of a Wildfire	Bee County
11/22/24	Initial Report of a Vehicle Accident with Road Closure and Hazmat Spill	Cameron County
11/22/24	Final Report of a Vehicle Accident with Road Closure and Hazmat Spill	Cameron County

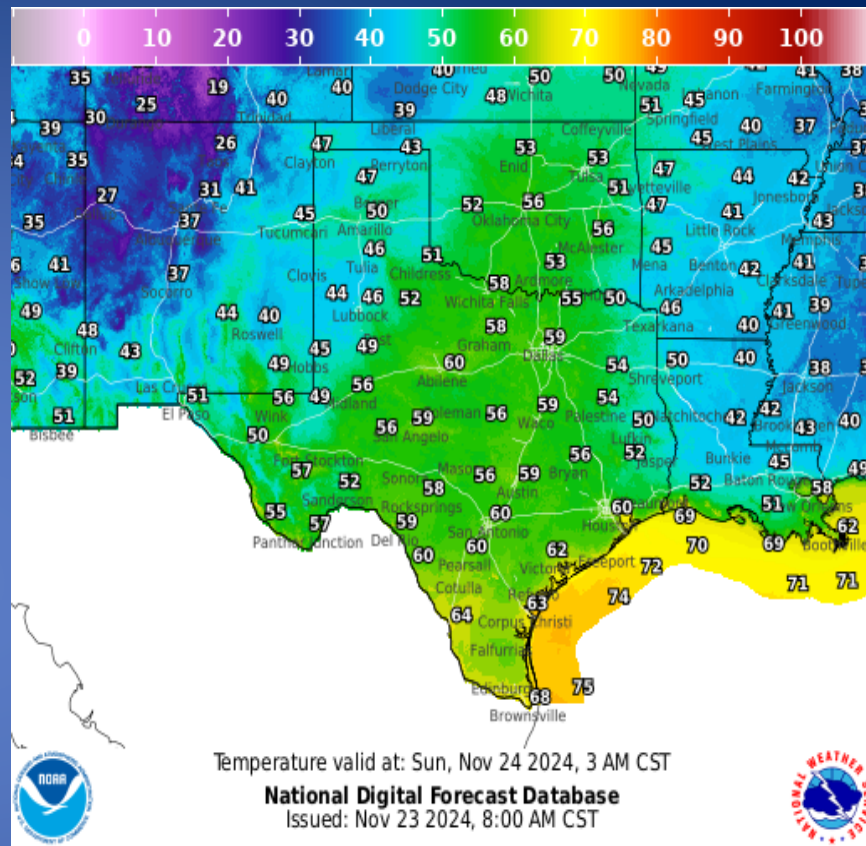
Informational Products Distributed by the State Operations Center

DATE	SUBJECT
11/23/24	Daily NWS Threat Brief for FEMA Region 6

Weather Forecast

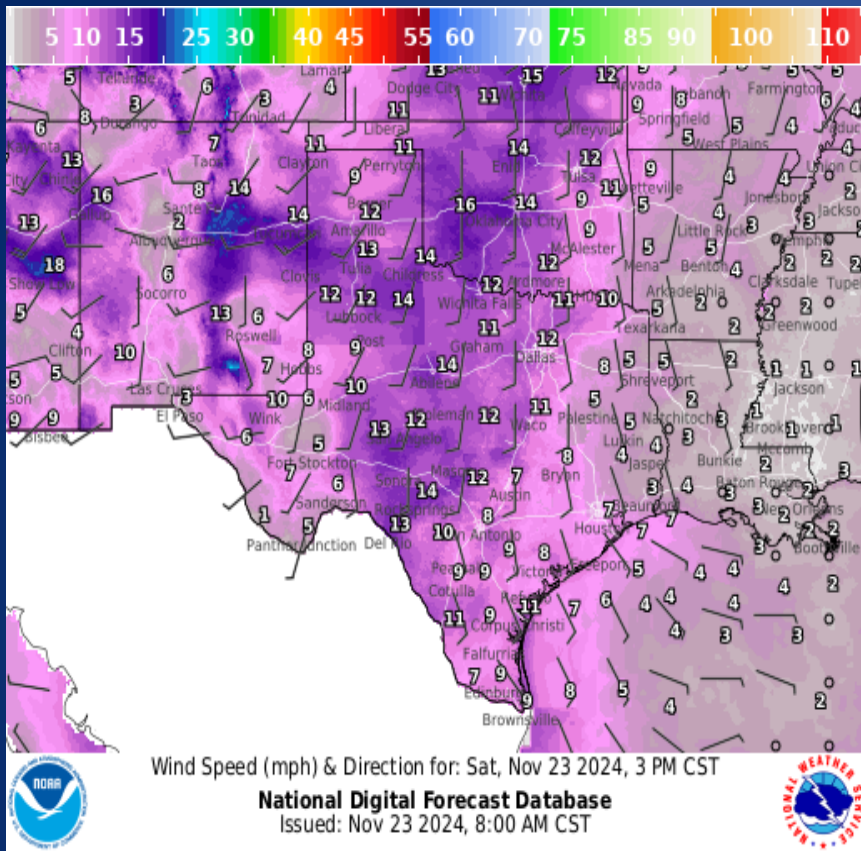


Highs

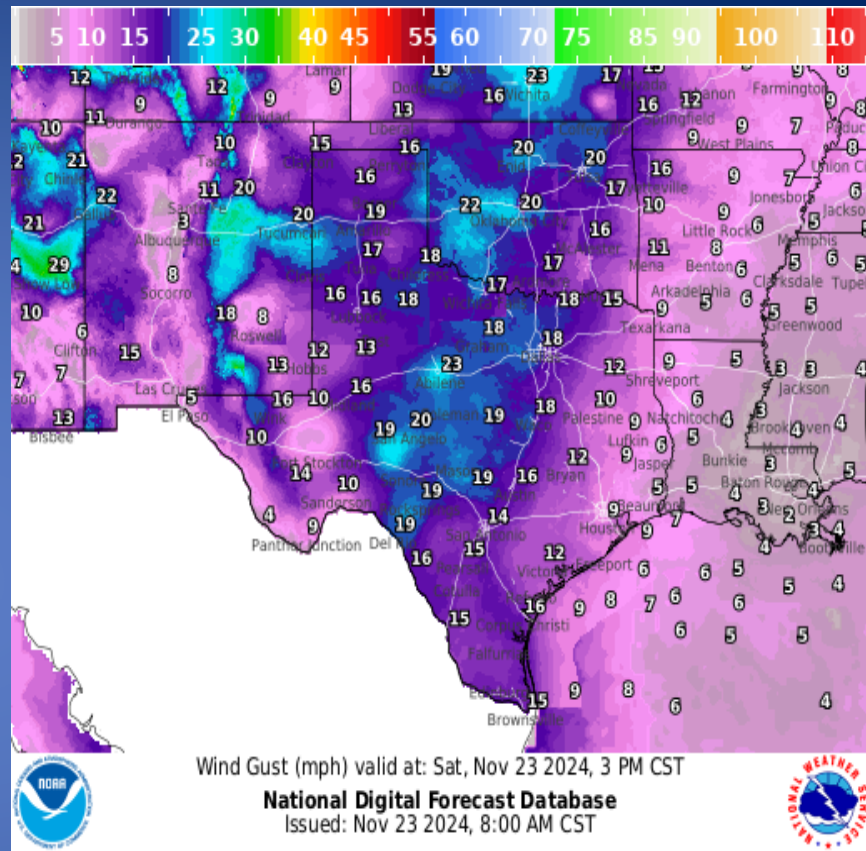


Lows

Weather Forecast



Wind Speeds



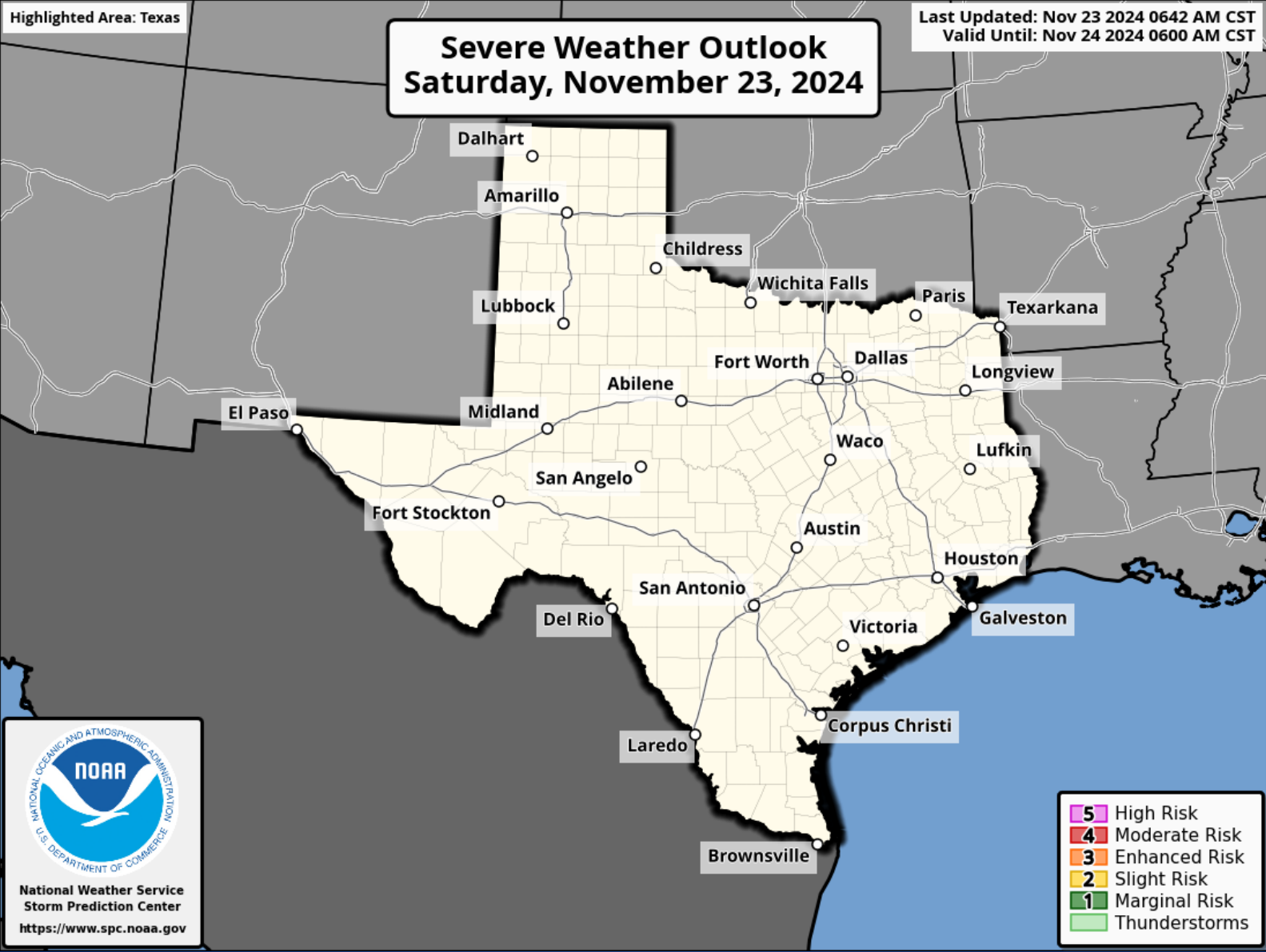
Gusts

Hazardous Weather

Highlighted Area: Texas

Last Updated: Nov 23 2024 0642 AM CST
Valid Until: Nov 24 2024 0600 AM CST

Severe Weather Outlook Saturday, November 23, 2024



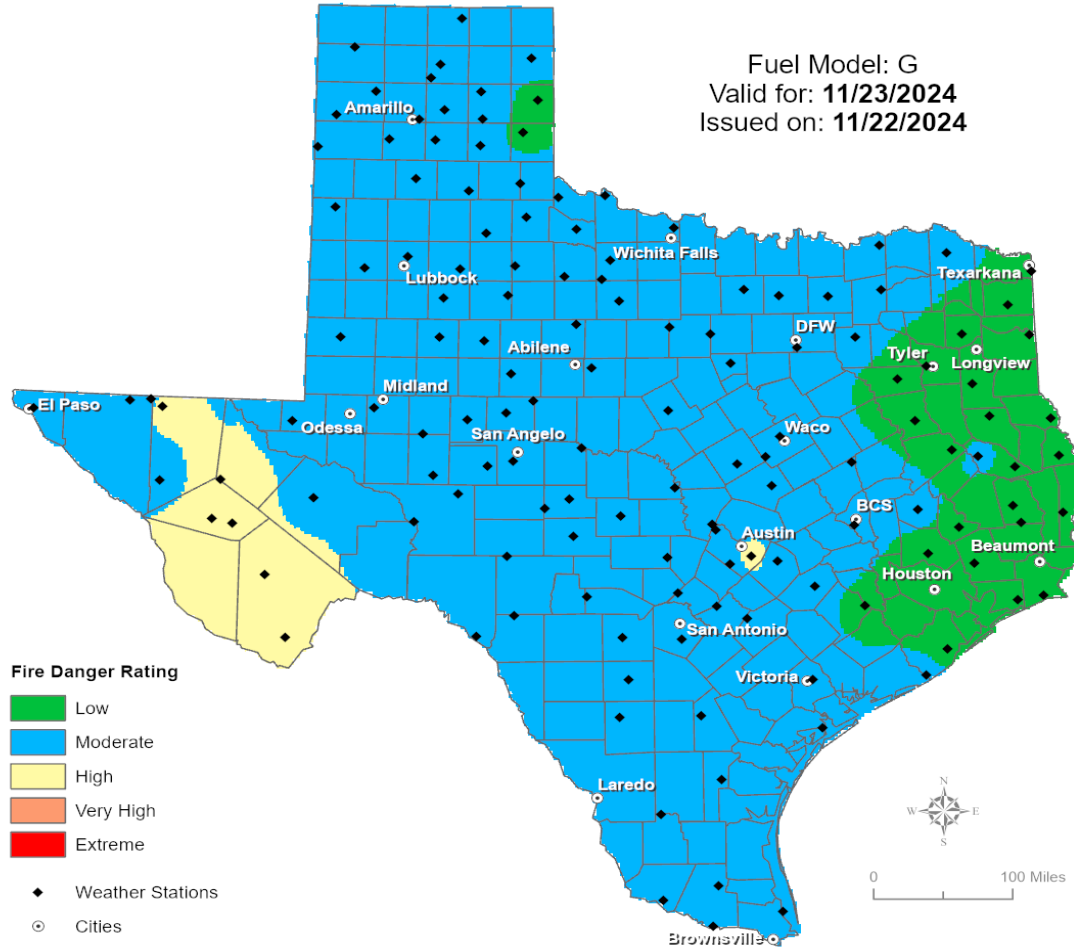
- 5 High Risk
- 4 Moderate Risk
- 3 Enhanced Risk
- 2 Slight Risk
- 1 Marginal Risk
- Thunderstorms


National Weather Service
Storm Prediction Center
<https://www.spc.noaa.gov>

Fire Danger Forecast

Forecast Fire Danger

Fuel Model: G
Valid for: 11/23/2024
Issued on: 11/22/2024



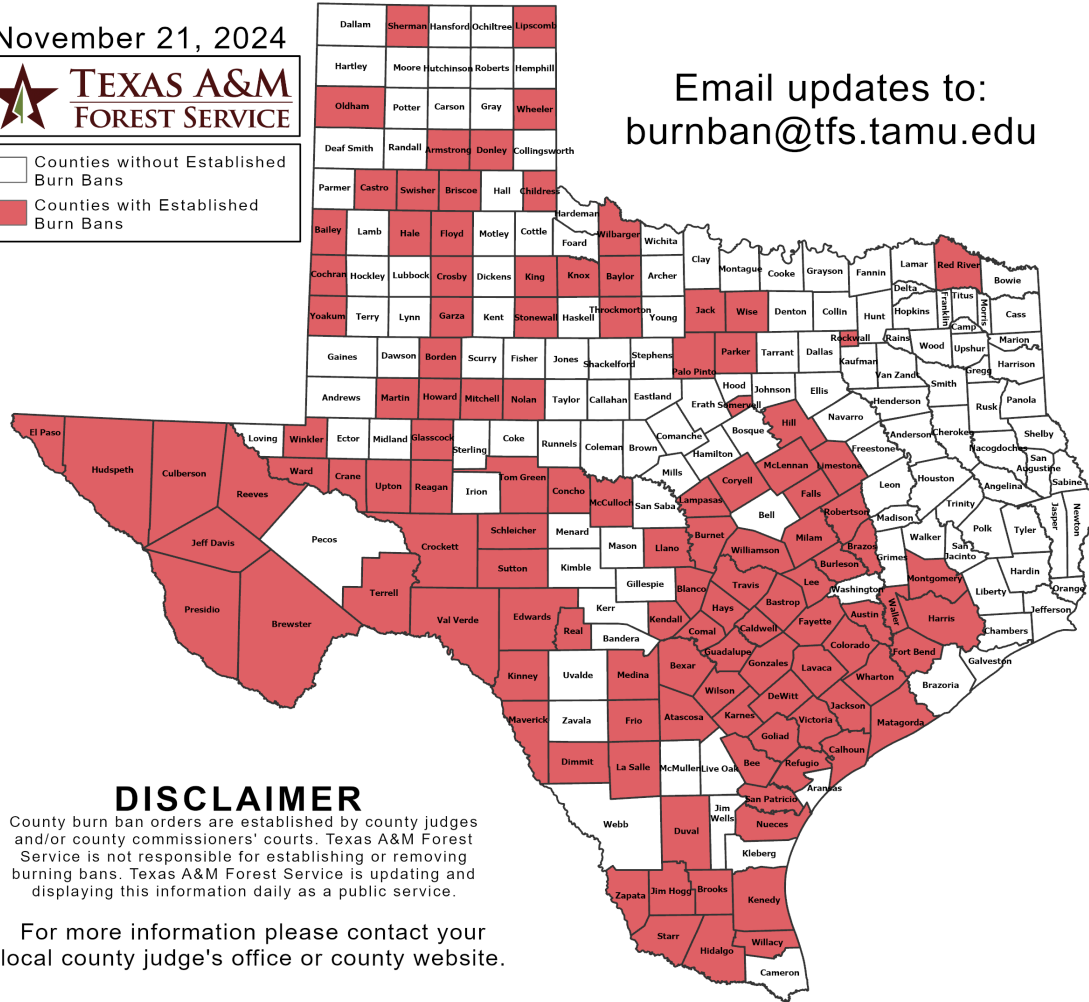
Burn Ban

OUTDOOR BURN BANS

November 21, 2024



Counties without Established Burn Bans
 Counties with Established Burn Bans



Email updates to:
burnban@tfs.tamu.edu

Counties with Burn Bans: 118

- Armstrong
- Atascosa
- Austin
- Bailey
- Bastrop
- Baylor
- Bee
- Bexar
- Blanco
- Borden
- Brazos
- Brewster
- Briscoe
- Brooks
- Burleson
- Burnet
- Caldwell
- Calhoun
- Castro
- Childress
- Cochran
- Colorado
- Comal
- Concho
- Coryell
- Crane
- Crockett
- Crosby
- Culberson
- DeWitt
- Dimmit
- Donley
- Duval
- Edwards
- El Paso
- Falls
- Fayette
- Floyd
- Fort Bend
- Frio
- Garza
- Glasscock
- Goliad
- Gonzales
- Guadalupe
- Hale
- Harris
- Hays
- Hidalgo
- Hill
- Howard
- Hudspeth
- Jack
- Jackson
- Jeff Davis
- Jim Hogg
- Karnes
- Kendall
- Kenedy
- King
- Kinney
- Knox
- Lampasas
- La Salle
- Lavaca
- Lee
- Limestone
- Lipscomb
- Llano
- McCulloch
- McLennan
- McLennan
- Donley
- Duval
- Edwards
- El Paso
- Falls
- Fayette
- Floyd
- Fort Bend
- Frio
- Oldham
- Palo Pinto
- Parker
- Presidio
- Reagan
- Real
- Red River
- Reeves
- Refugio
- Robertson
- Rockwall
- San Antonio
- San Patricio
- Schleicher
- Sherman
- Somervell
- Starr
- Stonewall
- Sutton
- Swisher
- Terrell
- Throckmorton
- Tom Green
- Travis
- Upton
- Val Verde
- Victoria
- Waller
- Ward
- Wharton
- Wheeler
- Willacy
- Williamson
- Wilson
- Winkler
- Wise
- Yoakum
- Zapata
- Nueces

DISCLAIMER

County burn ban orders are established by county judges and/or county commissioners' courts. Texas A&M Forest Service is not responsible for establishing or removing burning bans. Texas A&M Forest Service is updating and displaying this information daily as a public service.

For more information please contact your local county judge's office or county website.

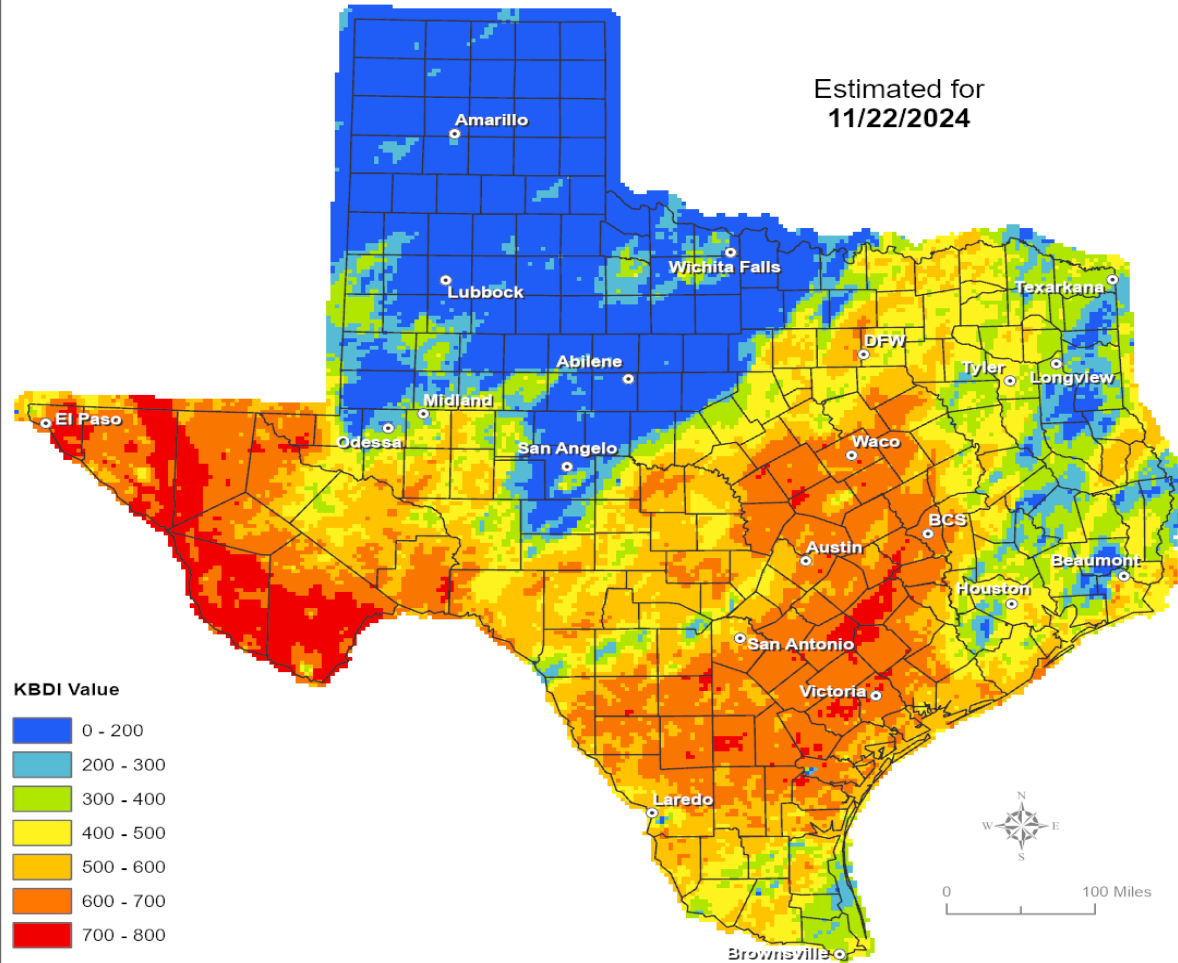
RED FLAG WARNINGS: www.weather.gov
 Additional map formats available at <https://tfsweb.tamu.edu/Burnbans/>

Keetch-Byram Drought Index

Keetch-Byram Drought Index

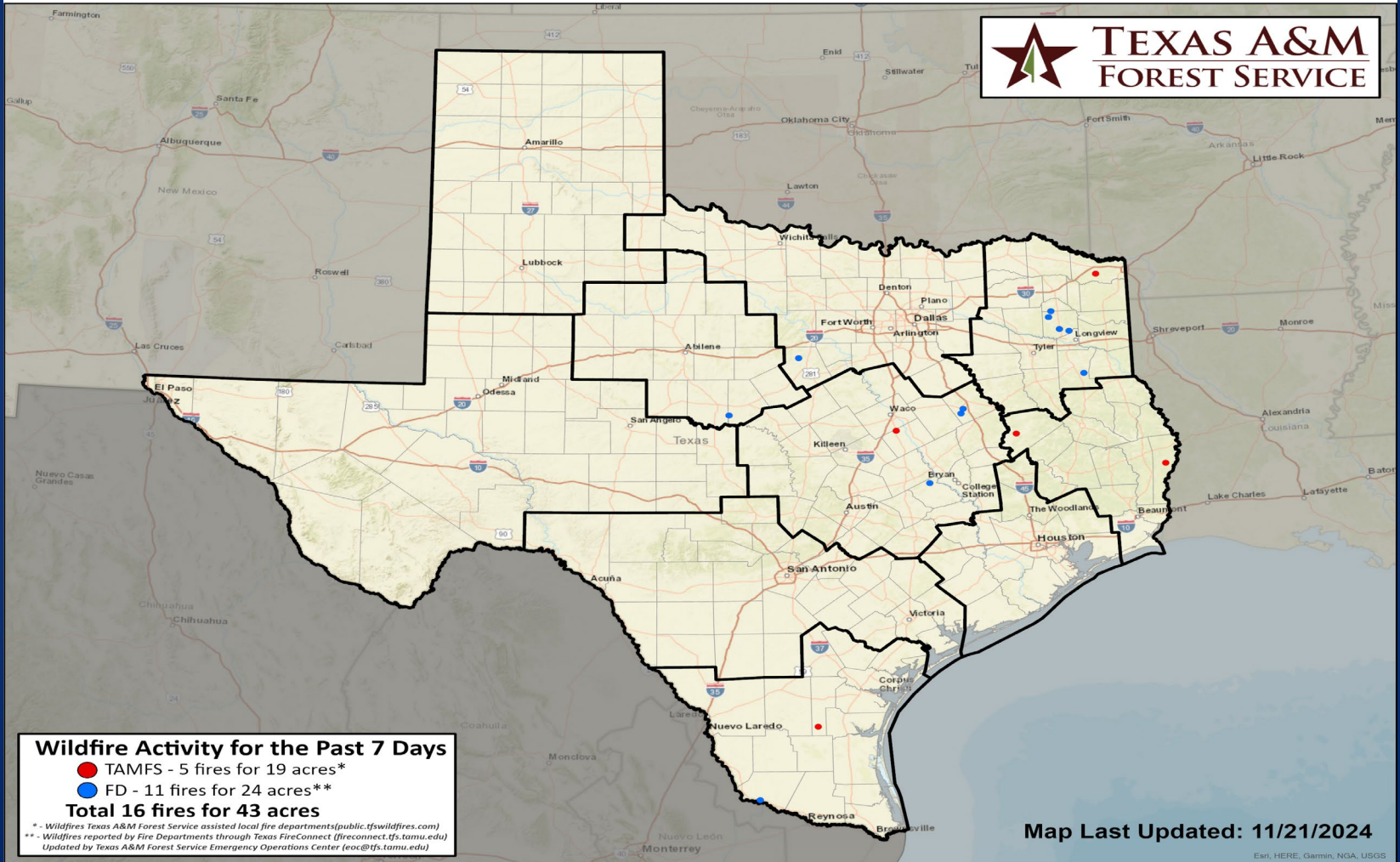
(4 km x 4 km resolution)

Estimated for
11/22/2024



Fire Activity (*Last 24 Hours)

Report of 573 (No Change) fires and 1,282,544 (No Change) acres have been burned this year. There are 118 (No Change) counties with burn bans. The Keetch-Byram Drought Index list contains 136 (+2) counties with an average over 400.



Training

DATES		TITLE	COURSE	LOCATION
11/22/24	11/24/24	Community Emergency Response Team Basic Training	G-317	San Antonio