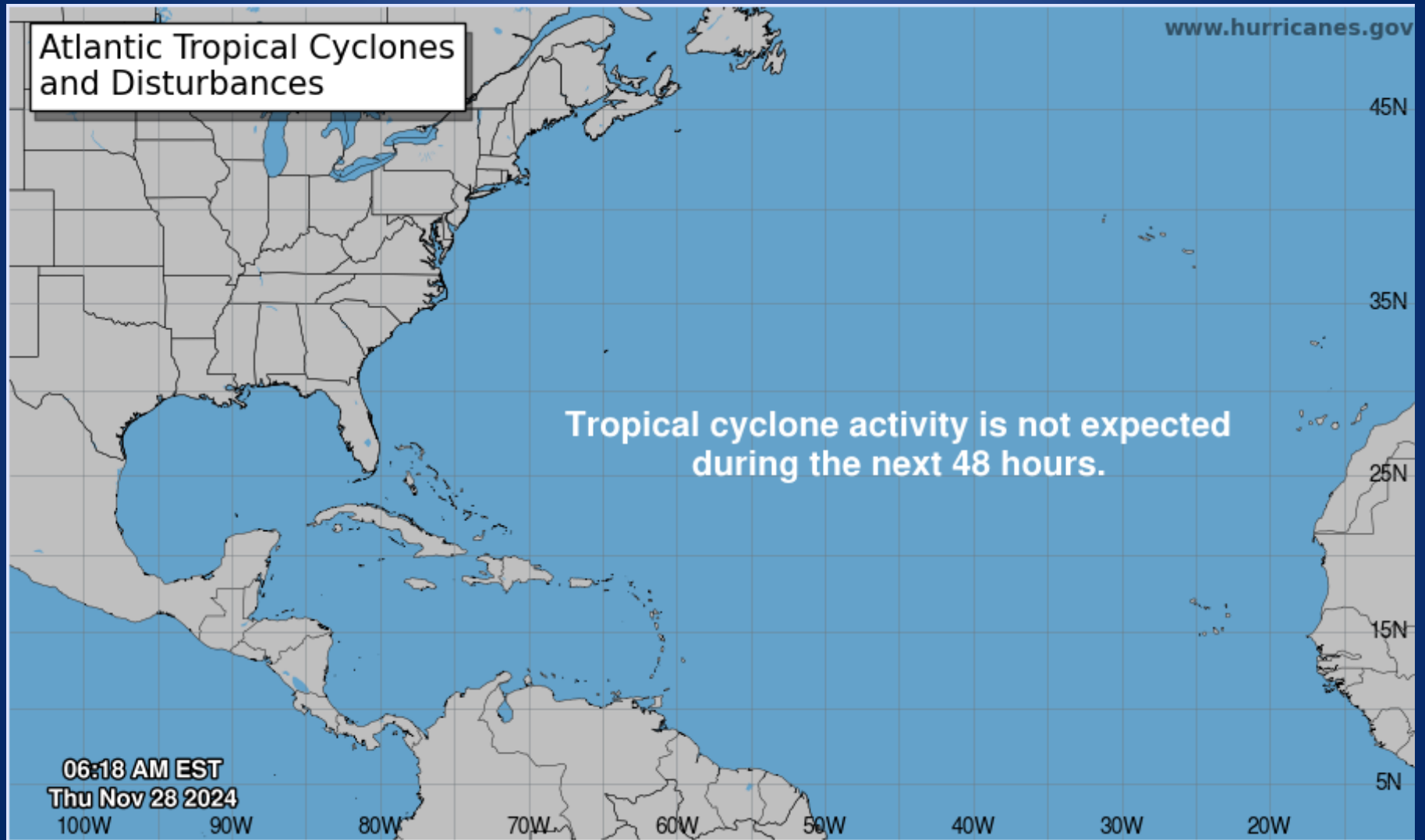


Texas Division of Emergency Management Texas State Operations Center



Thursday, November 28th, 2024
As of 0900 CDT

Tropical Weather Awareness



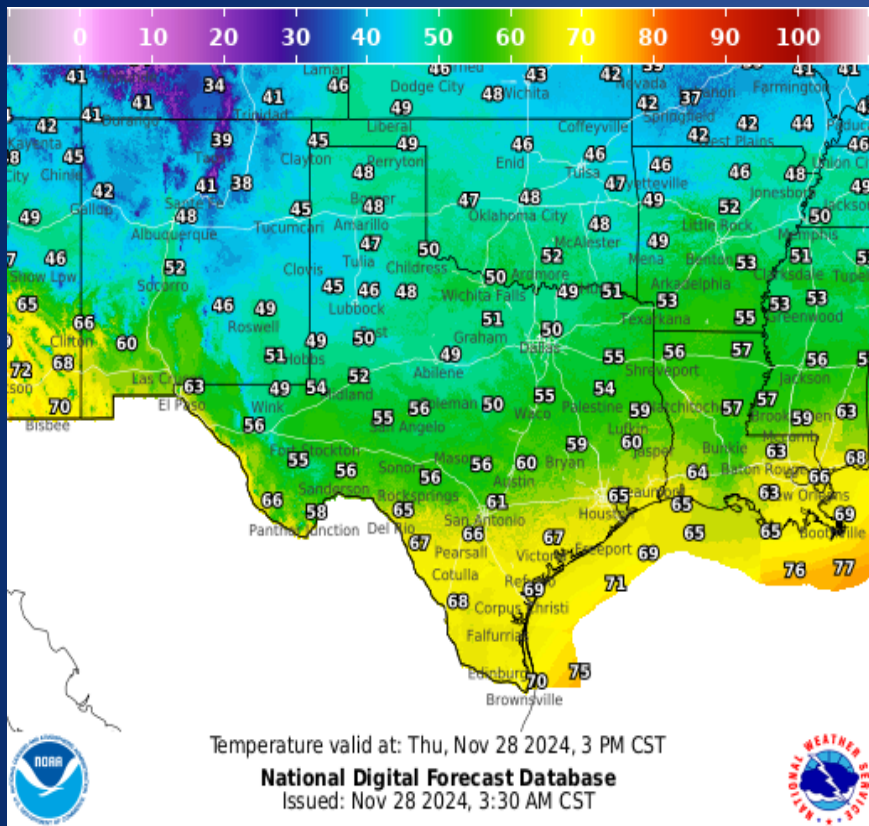
Incidents Reported to the State Operations Center (last 24 hours)

DATE	SUBJECT	LOCATION
11/27/24	Initial Report of a HAZMAT Spill in Cuero	DeWitt County
11/27/24	Final Report of a HAZMAT Spill in Cuero	DeWitt County
11/27/24	PLB Incident #24I12785 Opened	Denton County
11/27/24	Report of a Nursing Home Evacuation	Wilson County
11/27/24	Report of a Gas Leak in Yorktown	DeWitt County
11/27/24	Initial Report of the Magnolia Brushfire	Karnes County
11/27/24	PLB Incident #24I12785 Closed	Denton County
11/27/24	Update Report of the Magnolia Brushfire	Karnes County
11/27/24	Final Report of the Magnolia Brushfire	Karnes County
11/28/24	Initial Report of a Road Closure on FM 1346	Wilson County
11/28/24	Final Report of the Road Closure on FM 1346	Wilson County
11/28/24	Initial Report of a Road Closure on SH 119	DeWitt County
11/28/24	Final Report of a Road Closure on SH 119	DeWitt County

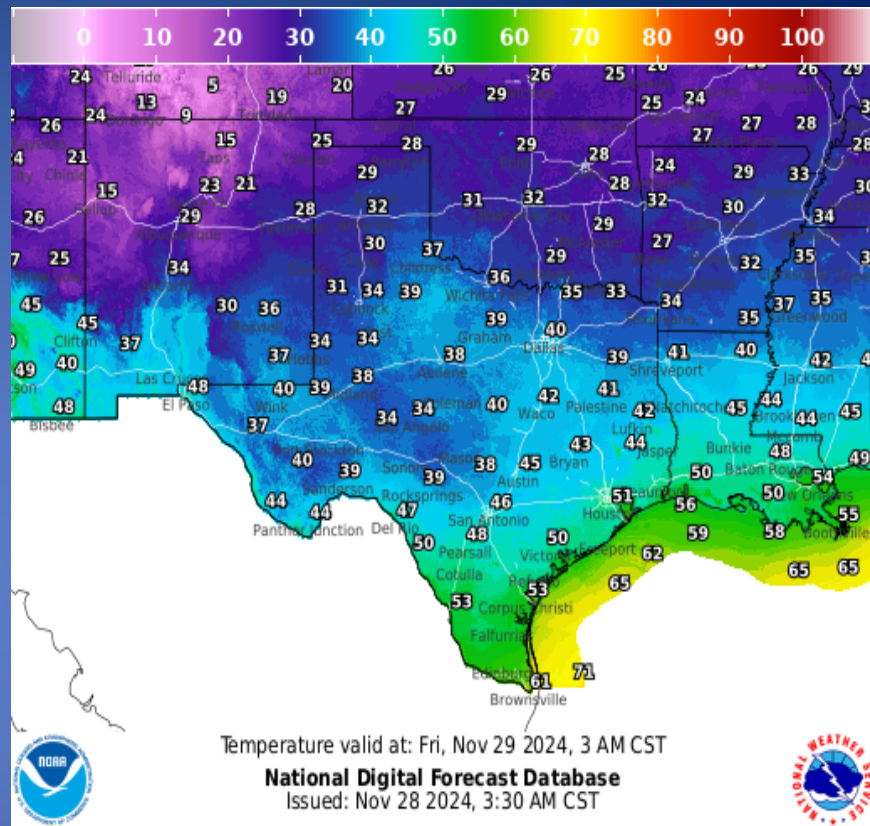
Informational Products Distributed by the State Operations Center

DATE	SUBJECT
11/28/24	NWS Shreveport, LA: Freeze Warning in Effect Late Tonight/Friday Morning for Portions of the Four State Region
11/28/24	NWS El Paso, TX/Santa Teresa, NM: Weather Hazards Outlook
11/28/24	Daily NWS Threat Brief for FEMA Region 6

Weather Forecast

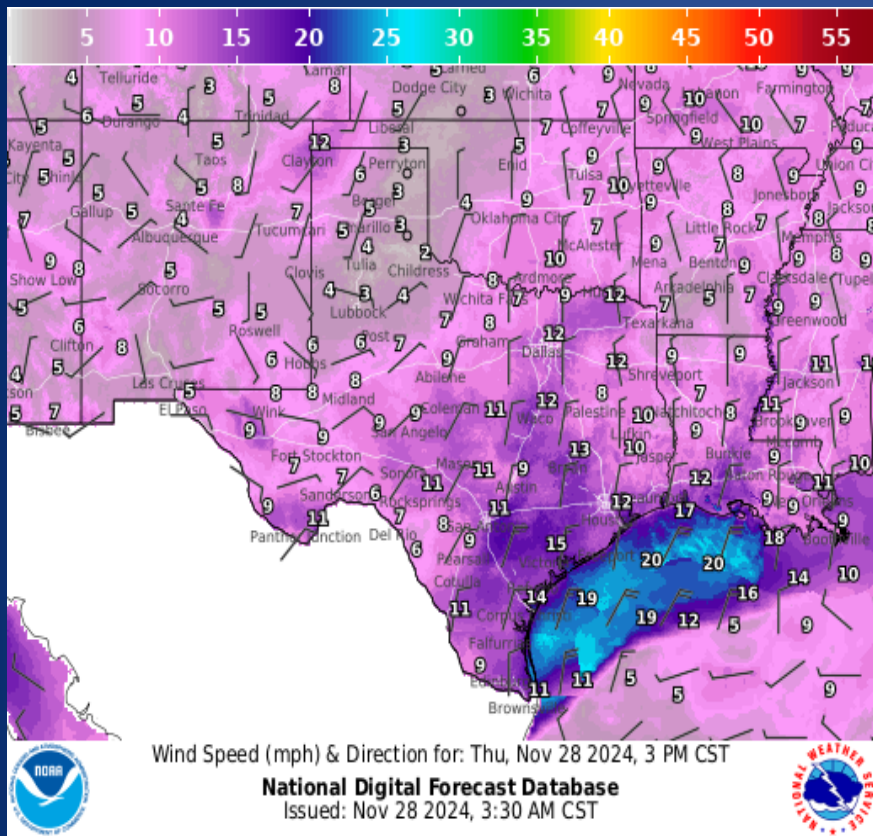


Highs

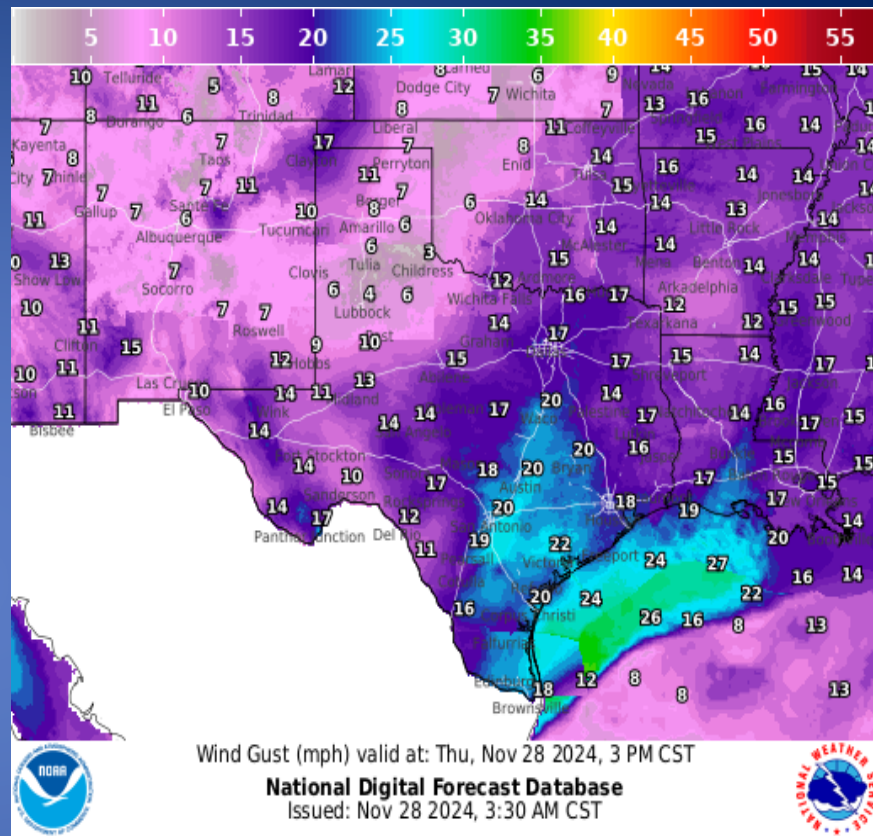


Lows

Weather Forecast



Wind Speeds



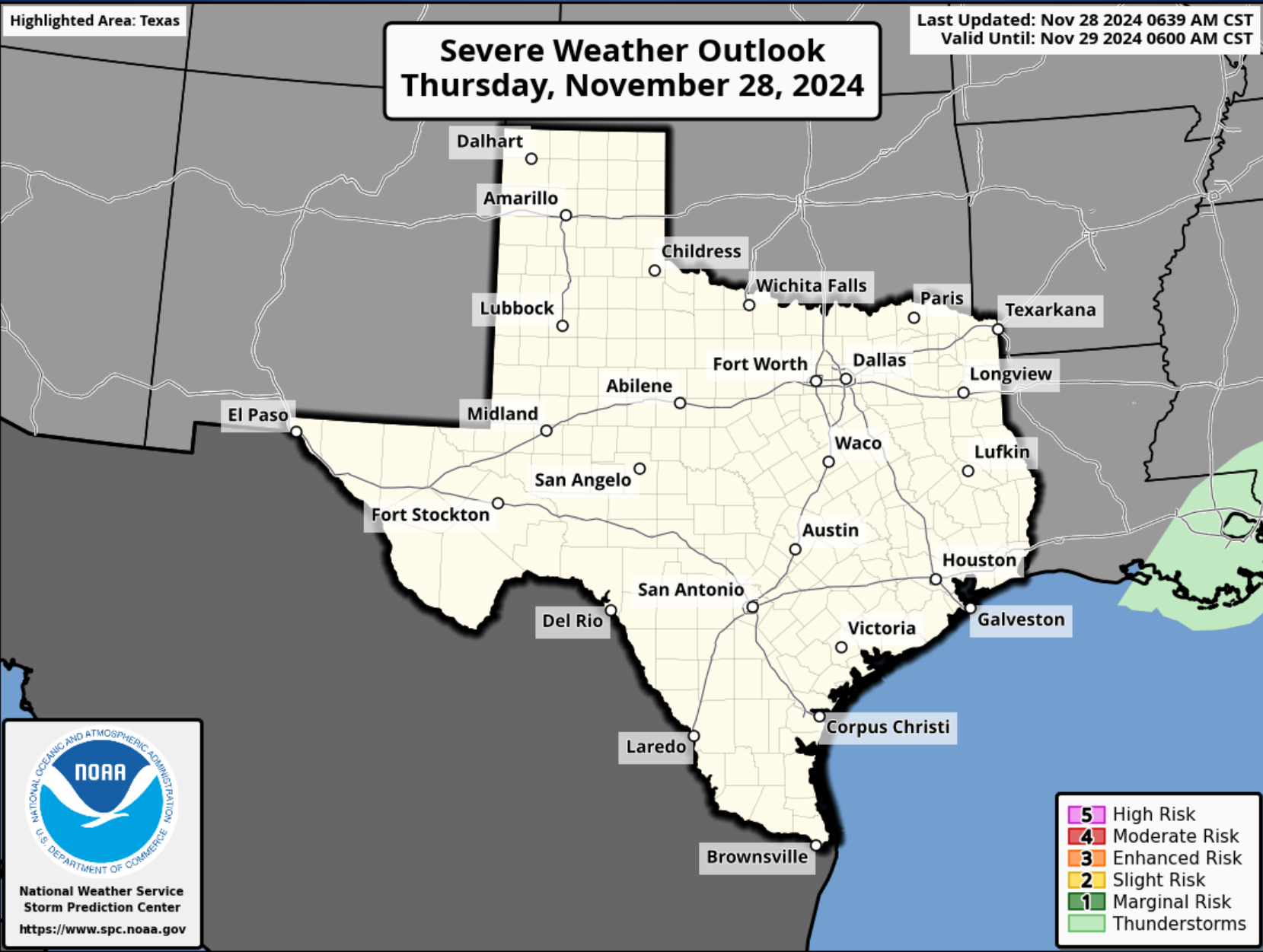
Gusts

Hazardous Weather

Highlighted Area: Texas

Severe Weather Outlook Thursday, November 28, 2024

Last Updated: Nov 28 2024 0639 AM CST
Valid Until: Nov 29 2024 0600 AM CST



NATIONAL OCEANIC AND ATMOSPHERIC ADMINISTRATION
U.S. DEPARTMENT OF COMMERCE

**National Weather Service
Storm Prediction Center**
<https://www.spc.noaa.gov>

5	High Risk
4	Moderate Risk
3	Enhanced Risk
2	Slight Risk
1	Marginal Risk
Green	Thunderstorms

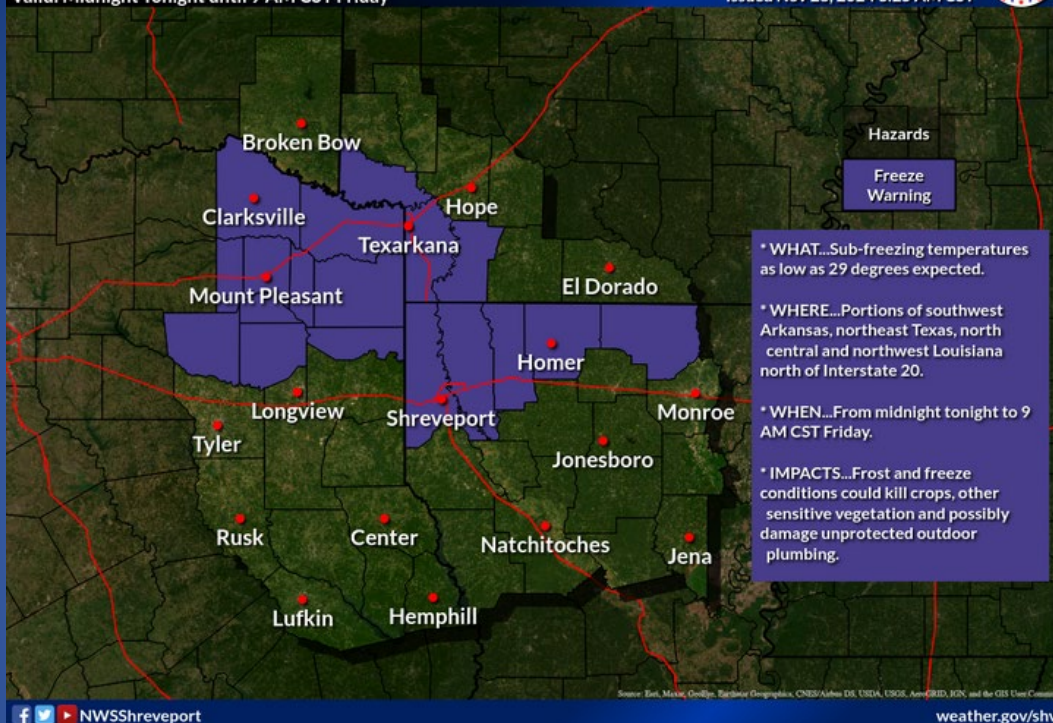
Hazardous Weather

Freeze Warning

Valid: Midnight Tonight until 9 AM CST Friday

Weather Forecast Office
Shreveport, LA

Issued Nov 28, 2024 3:25 AM CST



Sub-freezing temperatures as low as 29 degrees expected for portions of southwest Arkansas, northeast Texas, north central and northwest Louisiana north of Interstate 20. This is valid from midnight tonight to 9 AM CST Friday. Frost and freeze conditions could kill crops, other sensitive vegetation and possibly damage unprotected outdoor plumbing.

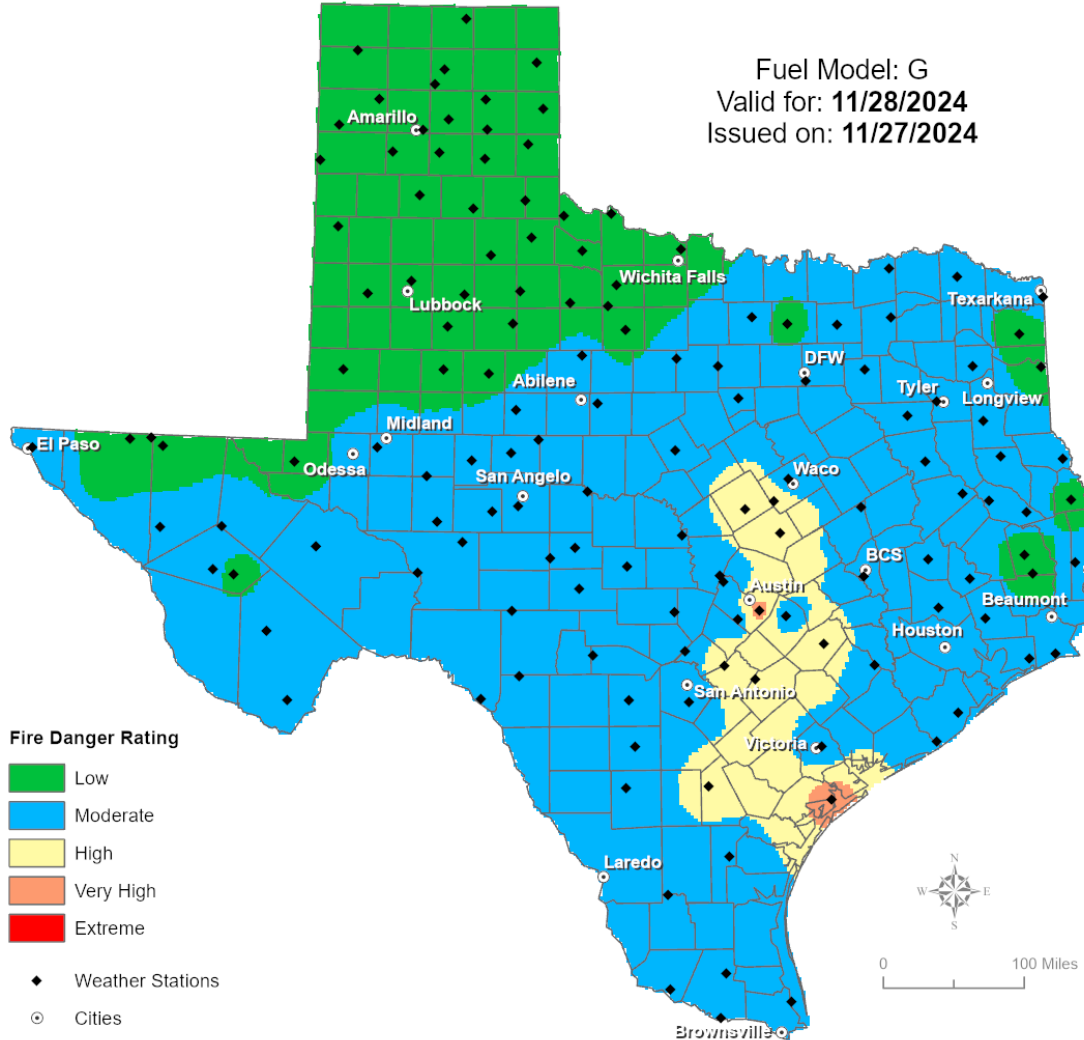
Weather Warnings/Advisories Issued

DATE	WARNING TYPE	LOCATION
11/28/24	Freeze Warning	Bowie, Camp, Cass, Franklin, Marion, Morris, Titus, Upshur and Wood Counties

Fire Danger Forecast

Forecast Fire Danger

Fuel Model: G
Valid for: 11/28/2024
Issued on: 11/27/2024



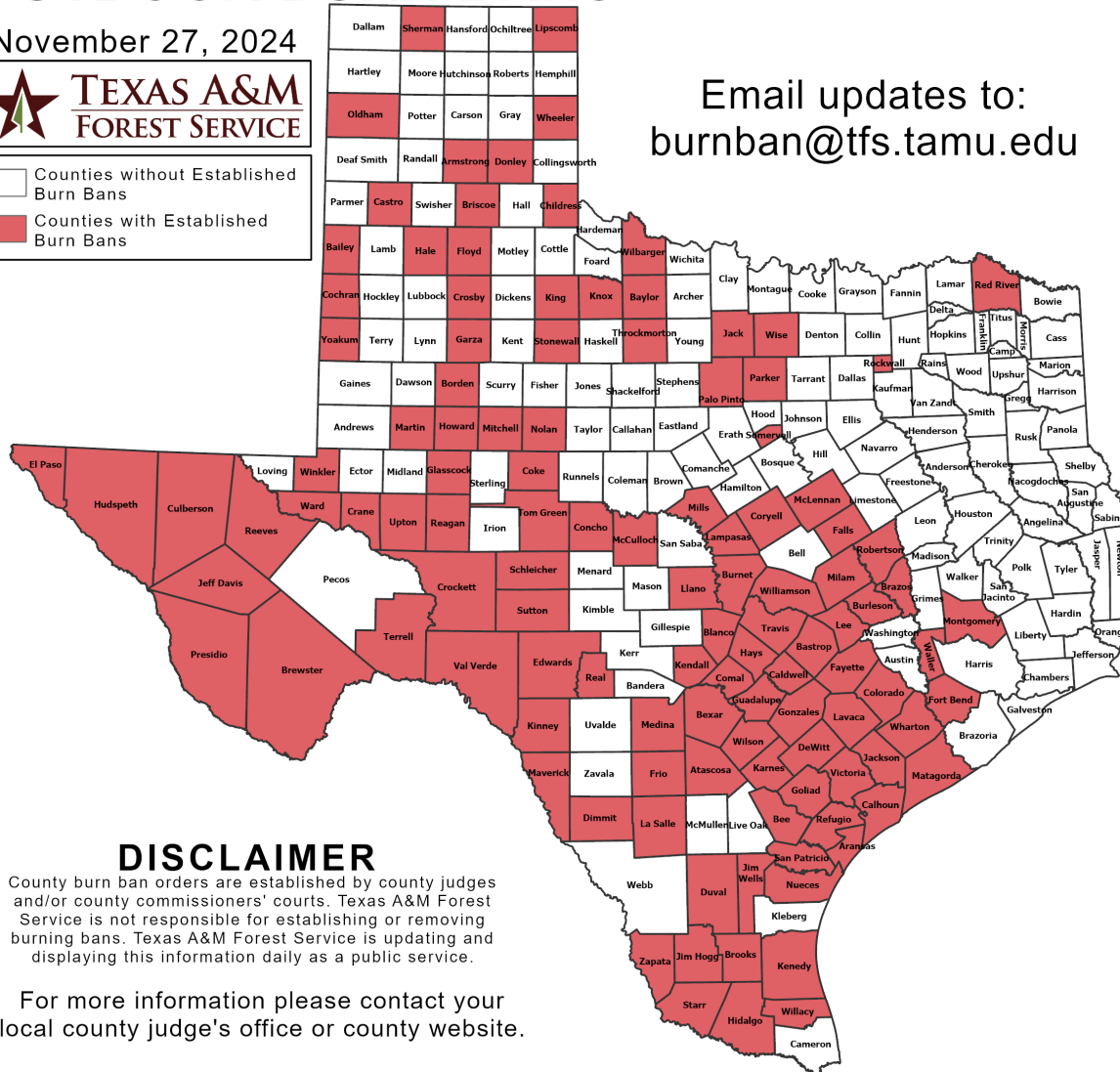
Burn Ban

OUTDOOR BURN BANS

November 27, 2024



Counties without Established Burn Bans
 Counties with Established Burn Bans



Email updates to:
burnban@tfs.tamu.edu

Counties with Burn Bans: 117

- Aransas
- Armstrong
- Atascosa
- Bailey
- Bastrop
- Baylor
- Bee
- Bexar
- Blanco
- Borden
- Brazos
- Brewster
- Briscoe
- Brooks
- Burleson
- Burnet
- Caldwell
- Calhoun
- Castro
- Childress
- Cochran
- Coke
- Colorado
- Comal
- Concho
- Coryell
- Crane
- Crockett
- Crosby
- Culberson
- DeWitt
- Dimmit
- Donley
- Duval
- Edwards
- El Paso
- Falls
- Fayette
- Floyd
- Fort Bend
- Frio
- Garza
- Glasscock
- Goliad
- Gonzales
- Guadalupe
- Hale
- Hays
- Hidalgo
- Howard
- Hudspeth
- Jack
- Jackson
- Jeff Davis
- Jim Hogg
- Jim Wells
- Karnes
- Kendall
- Kenedy
- King
- Kinney
- Knox
- Lampasas
- La Salle
- Lavaca
- Lee
- Lipscomb
- Llano
- McCulloch
- McLennan
- Martin
- Matagorda
- Maverick
- Medina
- Milam
- Mills
- Mitchell
- Montgomery
- Nolan
- Nueces
- Oldham
- Palo Pinto
- Parker
- Presidio
- Reagan
- Real
- Red River
- Reeves
- Refugio
- Robertson
- Rockwall
- San Antonio
- San Patricio
- Schleicher
- Sherman
- Somervell
- Starr
- Stonewall
- Sutton
- Terrell
- Throckmorton
- Tom Green
- Travis
- Upton
- Val Verde
- Victoria
- Waller
- Ward
- Wharton
- Wheeler
- Wilbarger
- Willacy
- Williamson
- Wilson
- Winkler
- Wise
- Yoakum
- Zapata

DISCLAIMER

County burn ban orders are established by county judges and/or county commissioners' courts. Texas A&M Forest Service is not responsible for establishing or removing burning bans. Texas A&M Forest Service is updating and displaying this information daily as a public service.

For more information please contact your local county judge's office or county website.

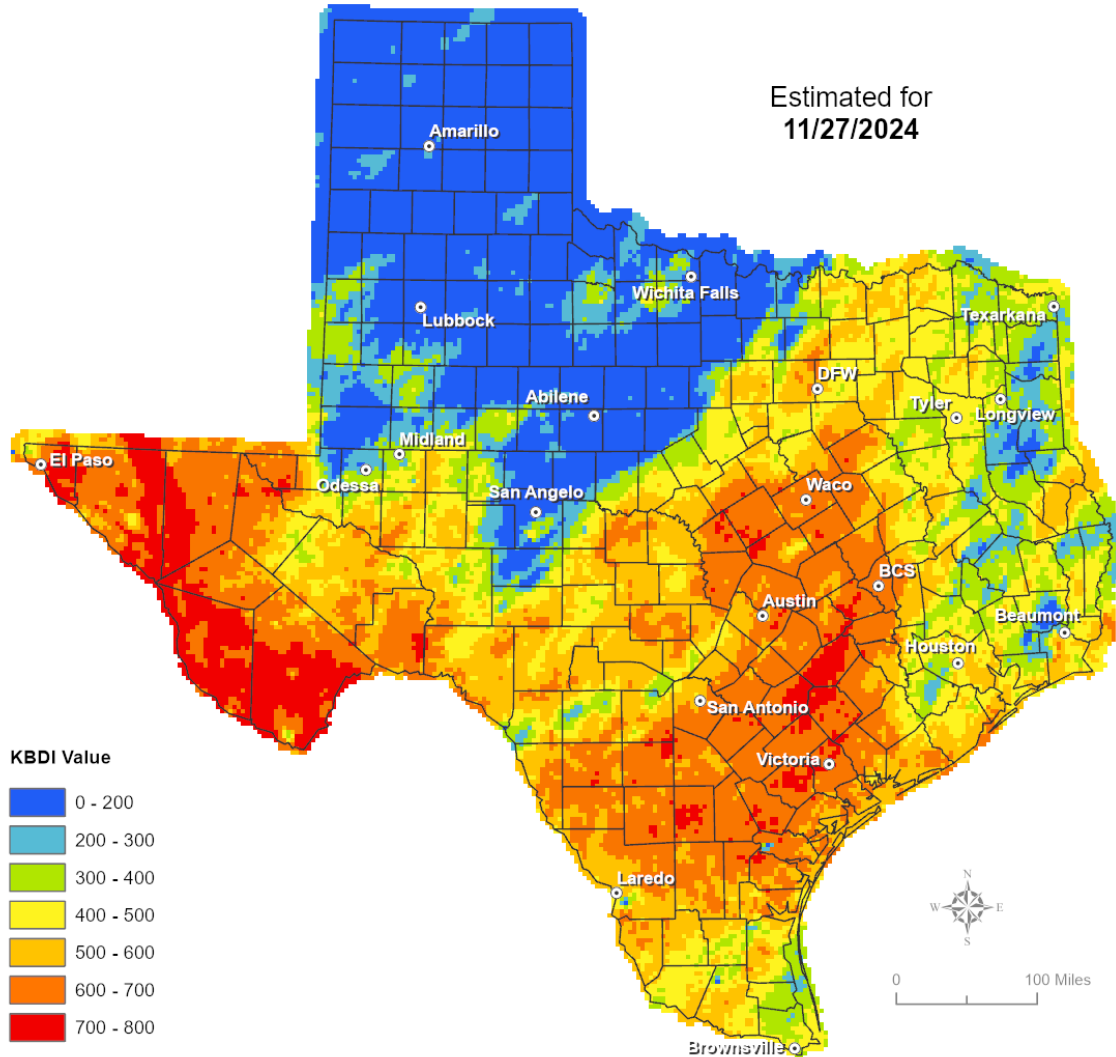
RED FLAG WARNINGS: www.weather.gov
 Additional map formats available at <https://tfsweb.tamu.edu/Burnbans/>

Keetch-Byram Drought Index

Keetch-Byram Drought Index

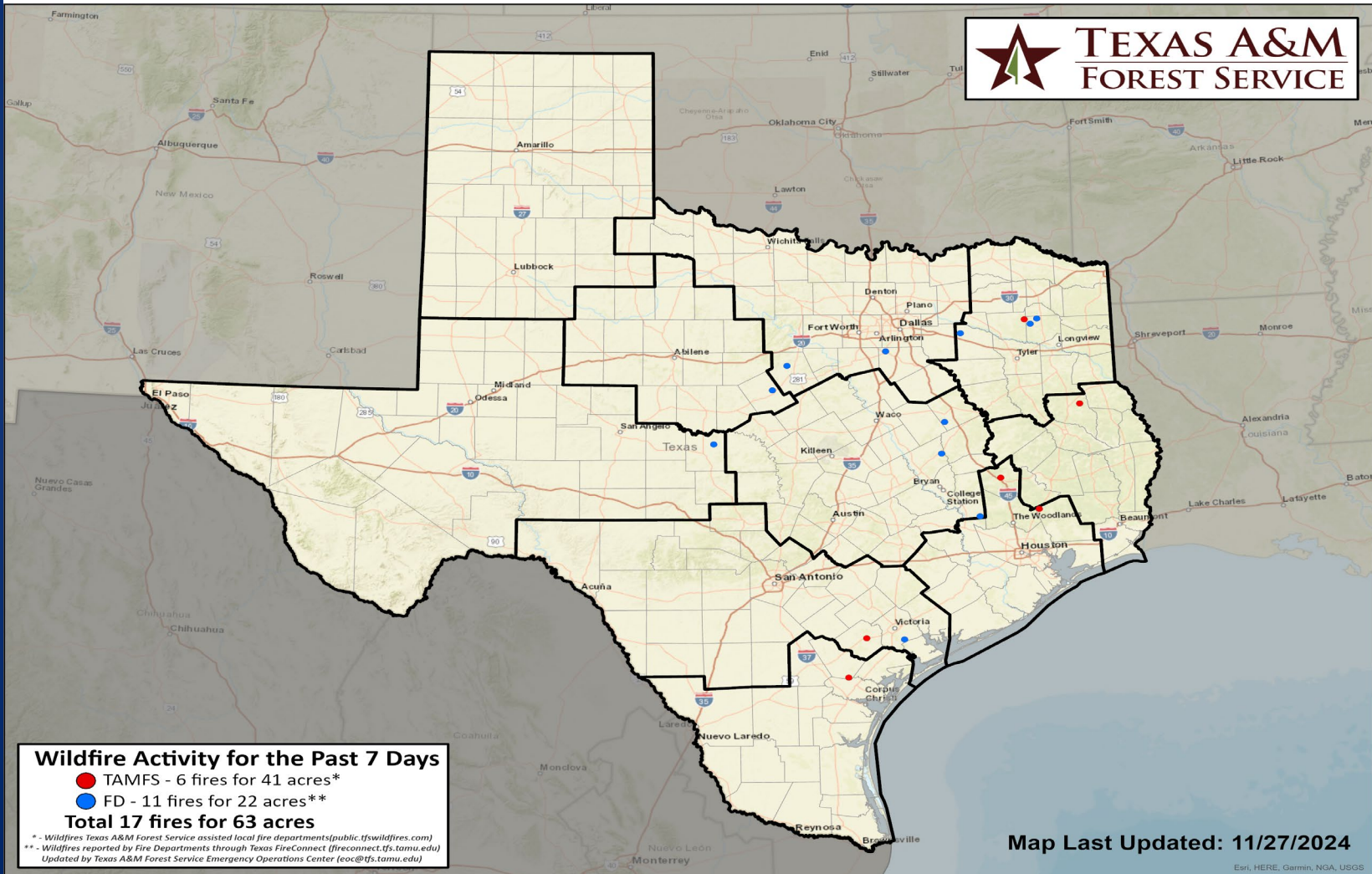
(4 km x 4 km resolution)

Estimated for
11/27/2024



Fire Activity (*Last 24 Hours)

Report of 578 (No Change) fires and 1,282,581 (No Change) acres have been burned this year. There are 117 (No Change) counties with burn bans. The Keetch-Byram Drought Index list contains 143 (No Change) counties with an average over 400.



Statewide Significant Events

DATES		LOCATION	EVENT
11/26/24	11/28/24	Potter	Amarillo Farm & Ranch Show
11/28/24	11/28/24	Houston	HEB Thanksgiving Day Parade
11/28/24	11/28/24	El Paso	Tony the Tiger Sun Bowl Parade and Run