

Tropical Weather Awareness



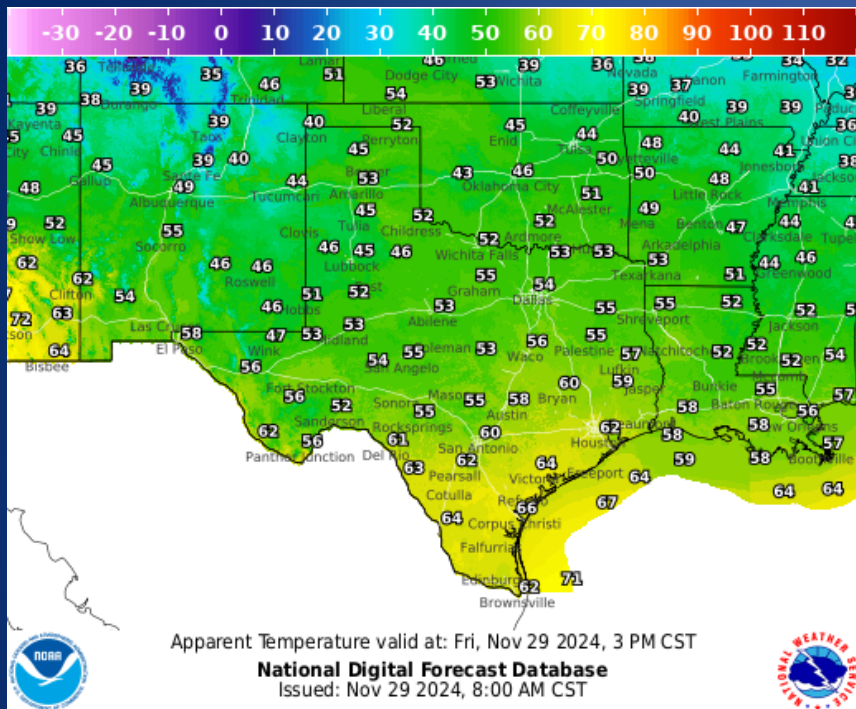
Incidents Reported to the State Operations Center (last 24 hours)

DATE	SUBJECT	LOCATION
11/28/24	Final Report of a 911 Outage	Fannin County
11/28/24	Report of the Cherokee 3368 Fire	Cherokee County

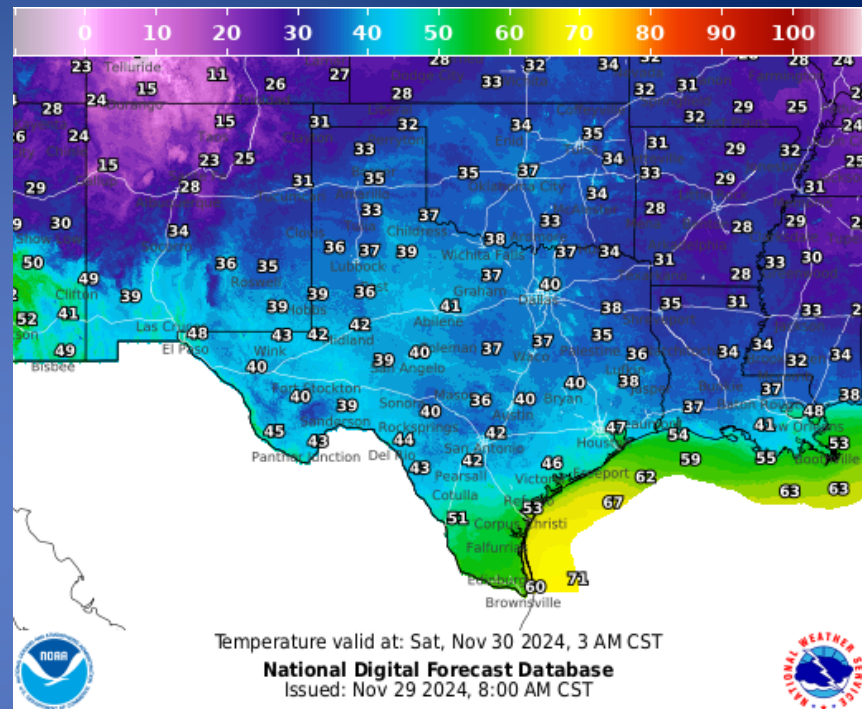
Informational Products Distributed by the State Operations Center

DATE	SUBJECT
11/28/24	NWS Brownsville: High Risk of Rip Currents Through Friday Evening
11/29/24	NWS Brownsville: High Risk of Rip Currents Extended Through Saturday Evening
11/29/24	NWS Shreveport, LA: Freezing Warning in effect Tonight for all of Northern Louisiana and Extreme Northeast Texas
11/29/24	Daily NWS Threat Brief for FEMA Region 6

Weather Forecast

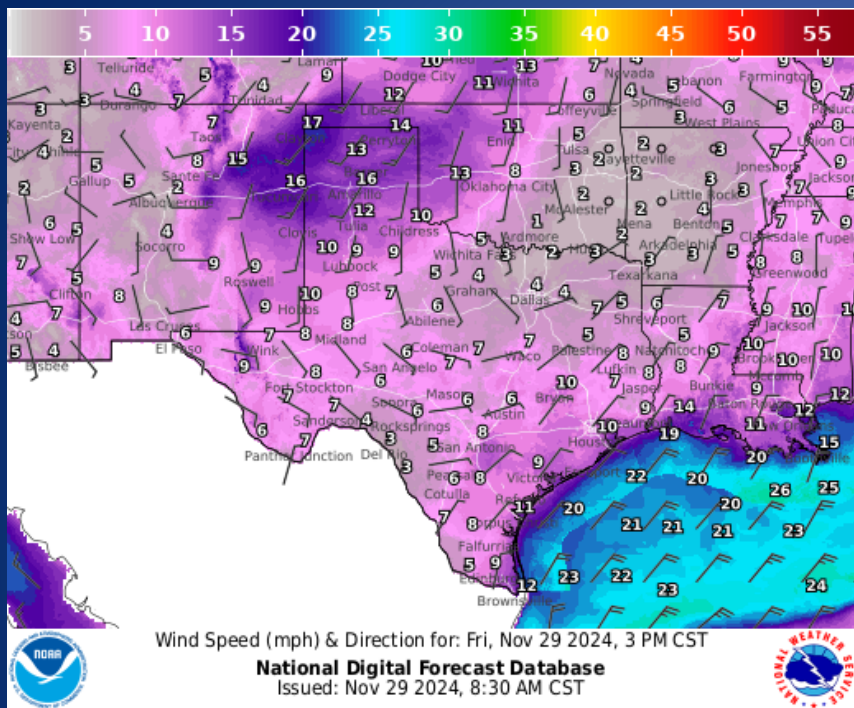


Highs

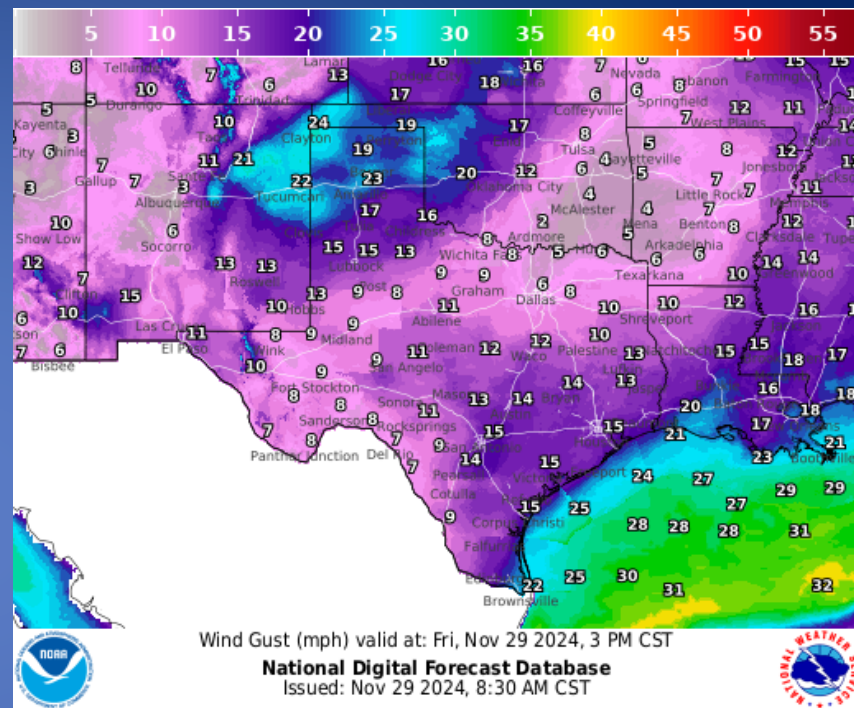


Lows

Weather Forecast



Wind Speeds



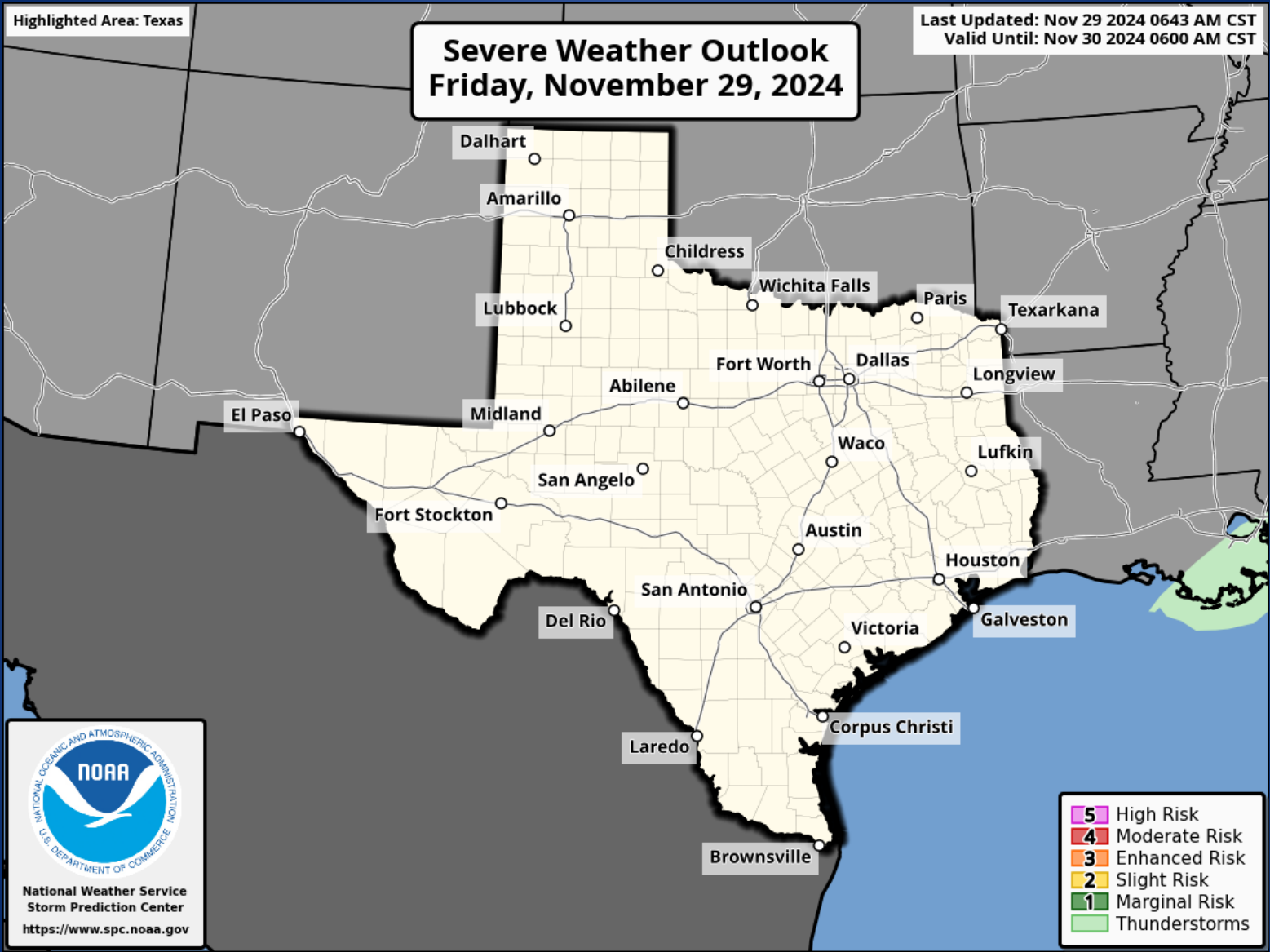
Gusts

Hazardous Weather

Highlighted Area: Texas

Last Updated: Nov 29 2024 0643 AM CST
Valid Until: Nov 30 2024 0600 AM CST

Severe Weather Outlook Friday, November 29, 2024

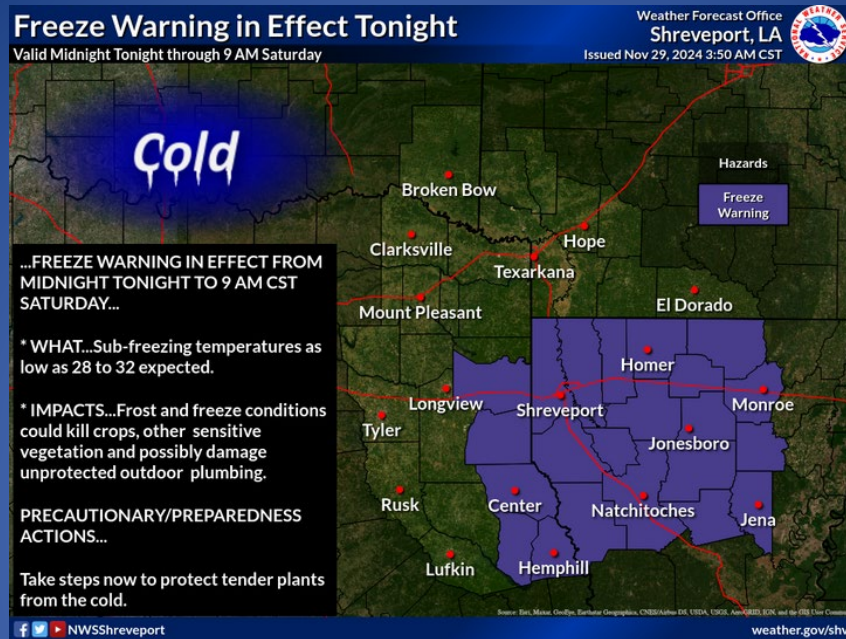


NATIONAL OCEANIC AND ATMOSPHERIC ADMINISTRATION
U.S. DEPARTMENT OF COMMERCE

National Weather Service
Storm Prediction Center
<https://www.spc.noaa.gov>

- 5 High Risk
- 4 Moderate Risk
- 3 Enhanced Risk
- 2 Slight Risk
- 1 Marginal Risk
- Thunderstorms

Hazardous Weather



Overnight low temperatures tonight are forecast to fall to near or below freezing across all of Northern Louisiana and extreme Northeast Texas. Some of these areas have not seen freezing temperatures yet this season. Frost and freeze conditions could kill crops, other sensitive vegetation and possibly damage unprotected outdoor plumbing.

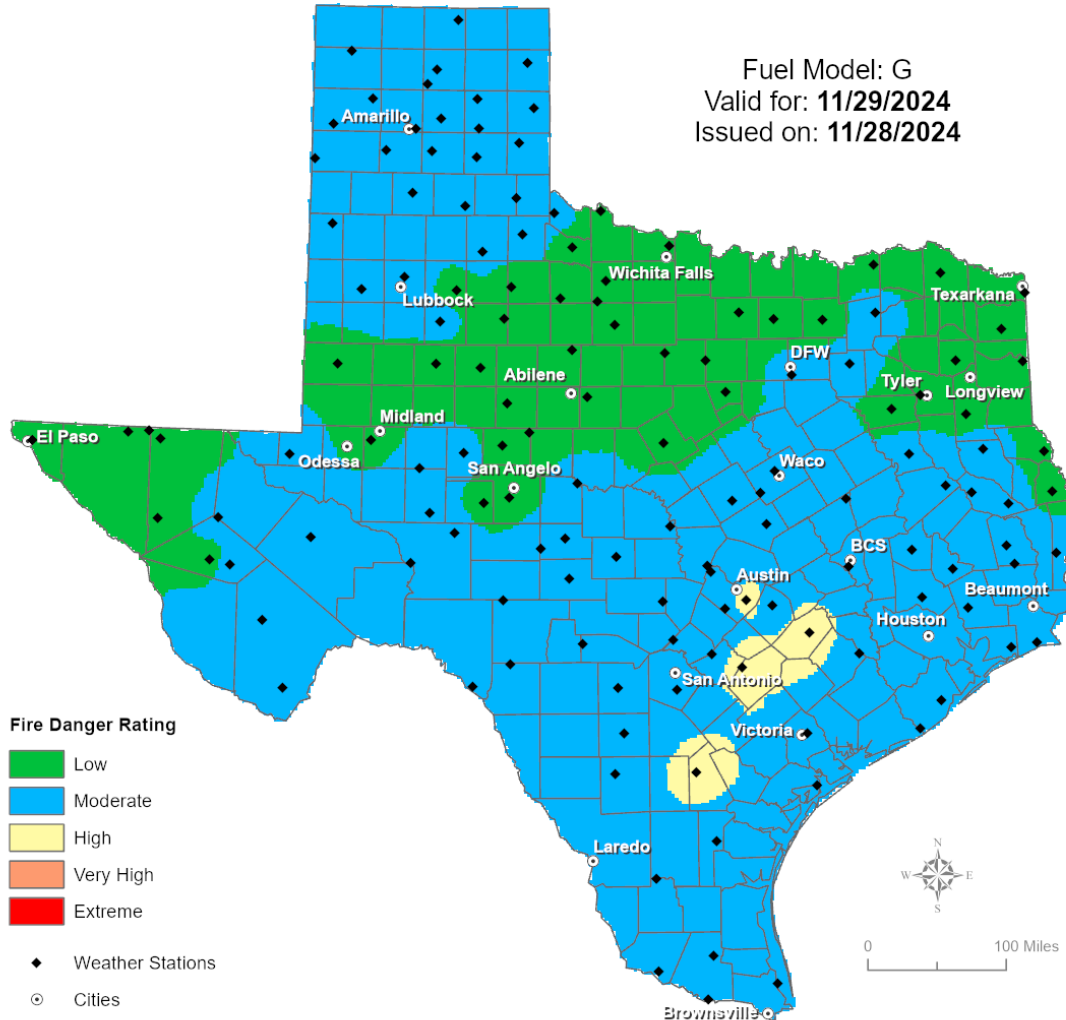
Weather Warnings/Advisories Issued

DATE	WARNING TYPE	LOCATION
11/28/24	Freeze Warning	Brewster, Brown, Callahan, Coke, Coleman, Collin, Concho, Cooke, Crane, Crockett, Delta, Denton, Eastland, Ector, Fannin, Fisher, Glasscock, Grayson, Haskell, Hopkins, Howard, Hunt, Irion, Jack, Jones, Kimble, Lamar, Martin, Mason, McCulloch, Menard, Midland, Mitchell, Montague, Nolan, Palo Pinto, Pecos, Rains, Reagan, Runnels, San Saba, Schleicher, Scurry, Shackelford, Stephens, Sterling, Sutton, Taylor, Throckmorton, Tom Green, Upton, Ward, Winkler, Wise and Young Counties
11/29/24	Freeze Warning	Harrison, Panola, Sabine, San Augustine and Shelby Counties

Fire Danger Forecast

Forecast Fire Danger

Fuel Model: G
Valid for: 11/29/2024
Issued on: 11/28/2024



Burn Ban

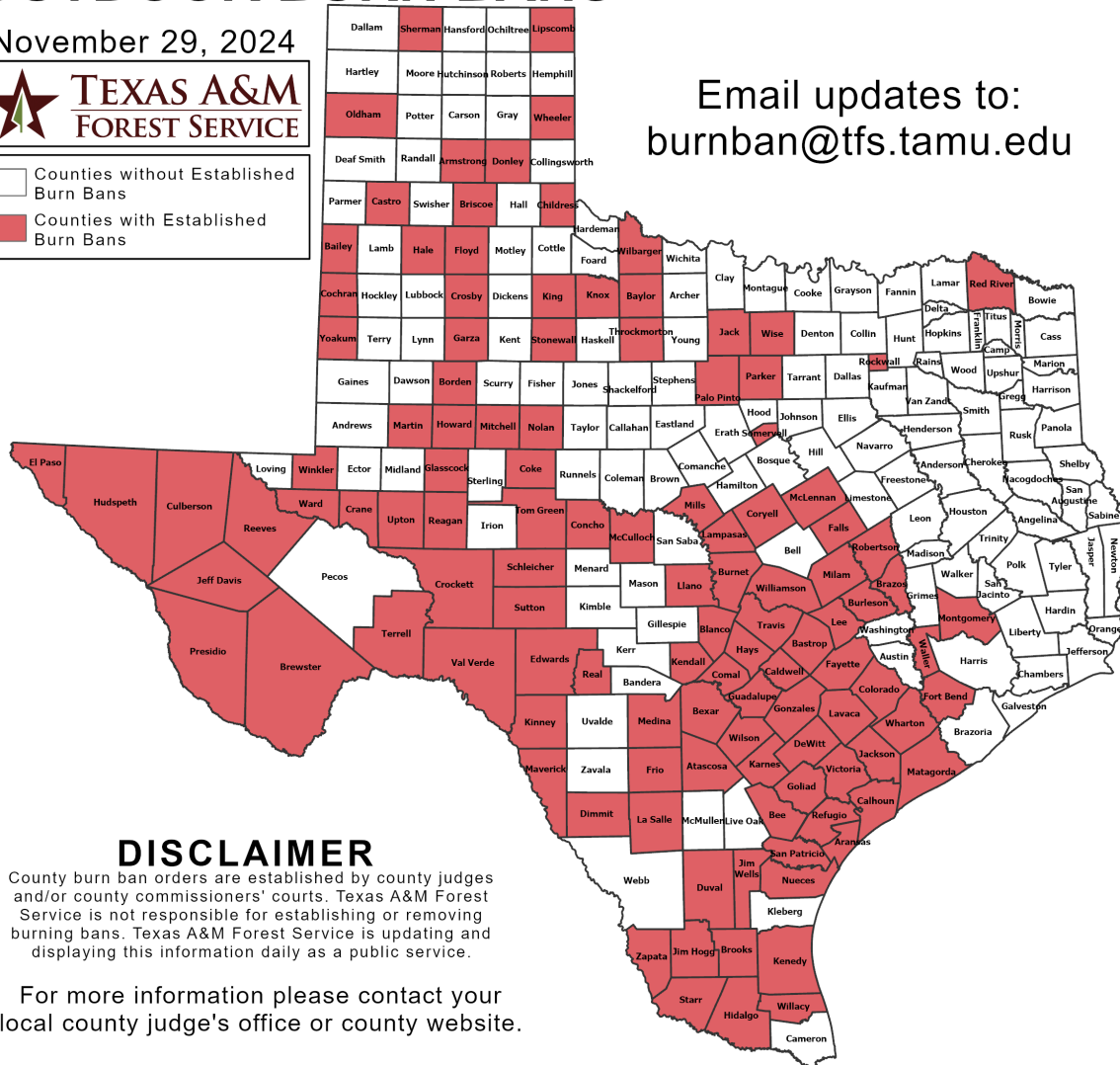
OUTDOOR BURN BANS

November 29, 2024



Counties without Established Burn Bans
 Counties with Established Burn Bans

Email updates to:
burnban@tfs.tamu.edu



Counties with Burn Bans: 117

- | | | |
|-----------|------------|--------------|
| Aransas | Fort Bend | Nolan |
| Armstrong | Frio | Nueces |
| Atascosa | Garza | Oldham |
| Bailey | Glasscock | Palo Pinto |
| Bastrop | Goliad | Parker |
| Baylor | Gonzales | Presidio |
| Bee | Guadalupe | Reagan |
| Bexar | Hale | Real |
| Blanco | Hays | Red River |
| Borden | Hidalgo | Reeves |
| Brazos | Howard | Refugio |
| Brewster | Hudspeth | Robertson |
| Briscoe | Jack | Rockwall |
| Brooks | Jackson | San Patricio |
| Burleson | Jeff Davis | Schleicher |
| Burnet | Jim Hogg | Sherman |
| Caldwell | Jim Wells | Somervell |
| Calhoun | Karnes | Starr |
| Castro | Kendall | Stonewall |
| Childress | Kenedy | Sutton |
| Cochran | King | Terrell |
| Coke | Kinney | Throckmorton |
| Colorado | Knox | Tom Green |
| Comal | Lampasas | Travis |
| Concho | La Salle | Upton |
| Coryell | Lavaca | Val Verde |
| Crane | Lee | Victoria |
| Crockett | Lipscomb | Waller |
| Crosby | Llano | Ward |
| Culberson | McCulloch | Wharton |
| DeWitt | McLennan | Wheeler |
| Dimmit | Martin | Wilbarger |
| Donley | Matagorda | Willacy |
| Duval | Maverick | Williamson |
| Edwards | Medina | Wilson |
| Falls | Milam | Winkler |
| Fayette | Mills | Wise |
| Floyd | Mitchell | Yoakum |
| | Montgomery | Zapata |

DISCLAIMER

County burn ban orders are established by county judges and/or county commissioners' courts. Texas A&M Forest Service is not responsible for establishing or removing burning bans. Texas A&M Forest Service is updating and displaying this information daily as a public service.

For more information please contact your local county judge's office or county website.

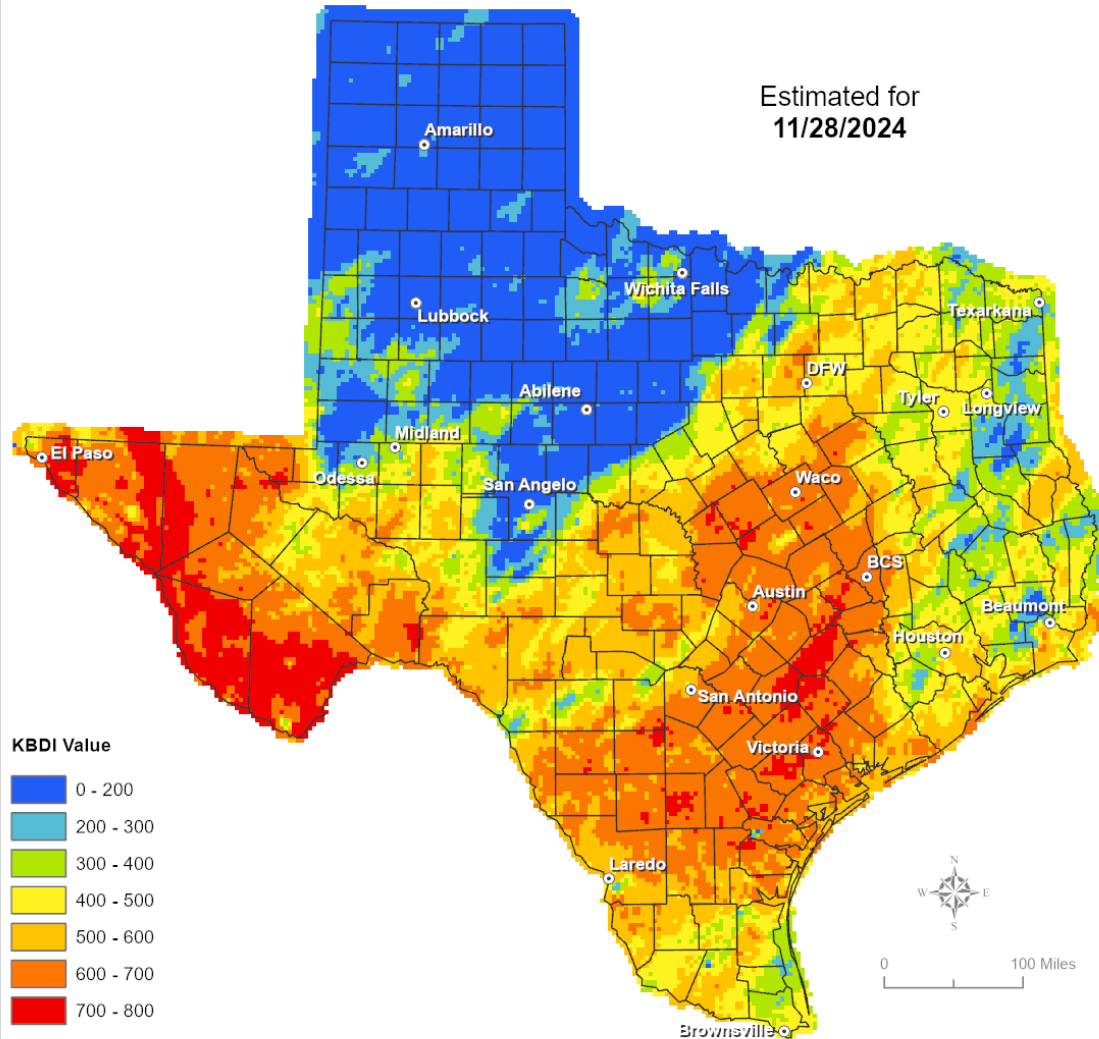
RED FLAG WARNINGS: www.weather.gov
Additional map formats available at <https://tfsweb.tamu.edu/Burnbans/>

Keetch-Byram Drought Index

Keetch-Byram Drought Index

(4 km x 4 km resolution)

Estimated for
11/28/2024



Fire Activity (*Last 24 Hours)

Report of 580 (+2) fires and 1,282,591 (+10) acres have been burned this year. There are 117 (No Change) counties with burn bans. The Keetch-Byram Drought Index list contains 147 (+4) counties with an average over 400.

