

Tropical Weather Awareness



Seven-Day Graphical Tropical Weather Outlook

National Hurricane Center Miami, Florida



www.hurricanes.gov

No Disturbances

Tropical cyclone activity is not expected during the next 7 days.

06:19 AM EST
Sat Nov 30 2024

100W 90W 80W 70W 60W 50W 40W 30W 20W

Current Disturbances and Seven-Day Cyclone Formation Chance: < 40% 40-60% > 60%
Tropical or Sub-Tropical Cyclone: Depression Storm Hurricane
 Post-Tropical Cyclone or Remnants

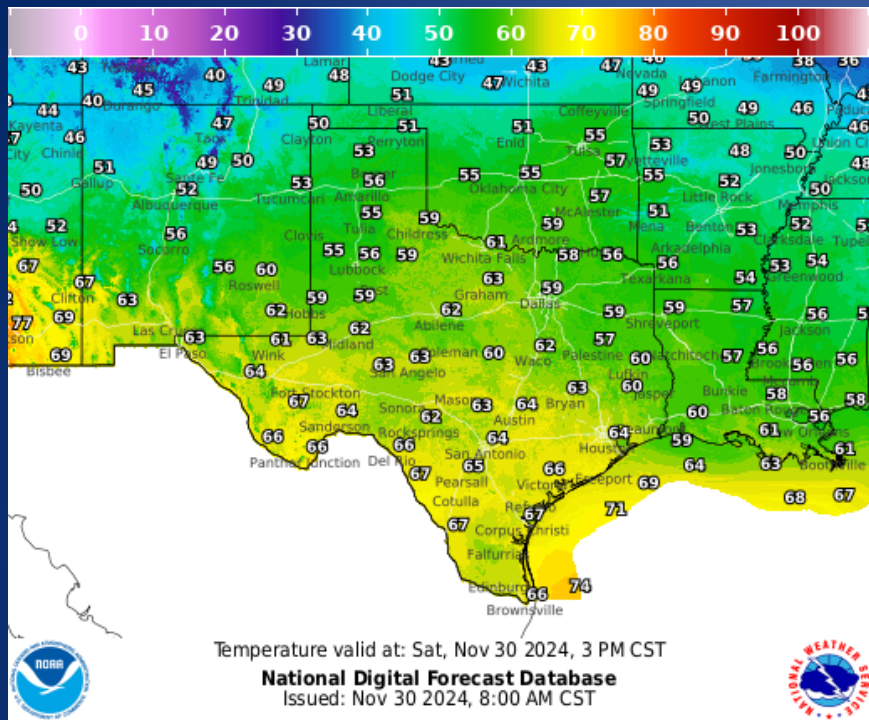
Incidents Reported to the State Operations Center (last 24 hours)

DATE	SUBJECT	LOCATION
11/29/24	Initial Report of a Road Closure (SH-72)	McMullen County
11/29/24	Initial Report of a Road Closure (SH-97)	McMullen County
11/29/24	Final Report of a Road Closure (SH-97)	McMullen County

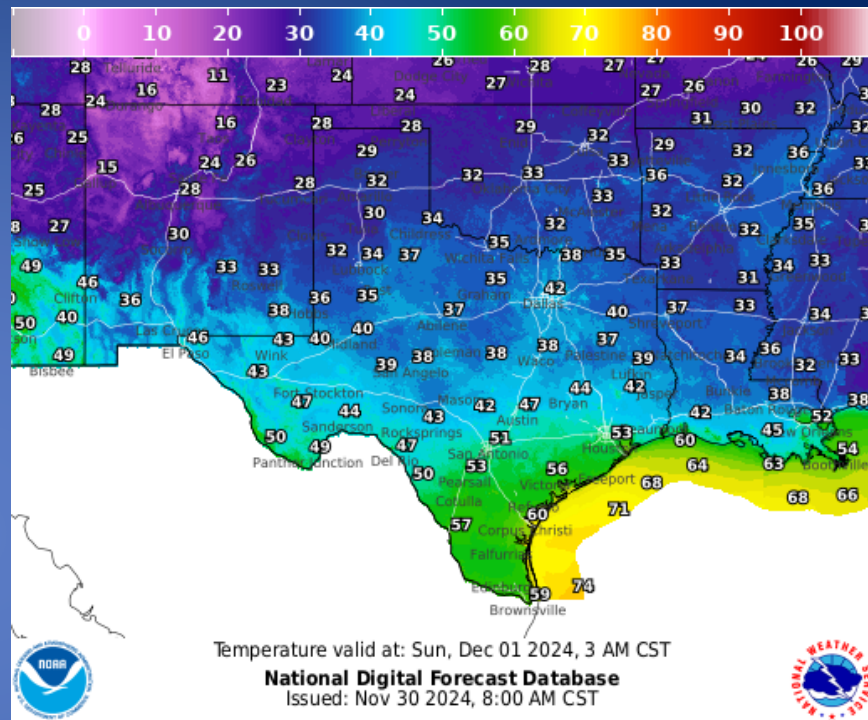
Informational Products Distributed by the State Operations Center

DATE	SUBJECT
11/29/24	Texas A&M Forest Service: Texas Fire Potential Update
11/30/24	Daily NWS Threat Brief for FEMA Region 6

Weather Forecast

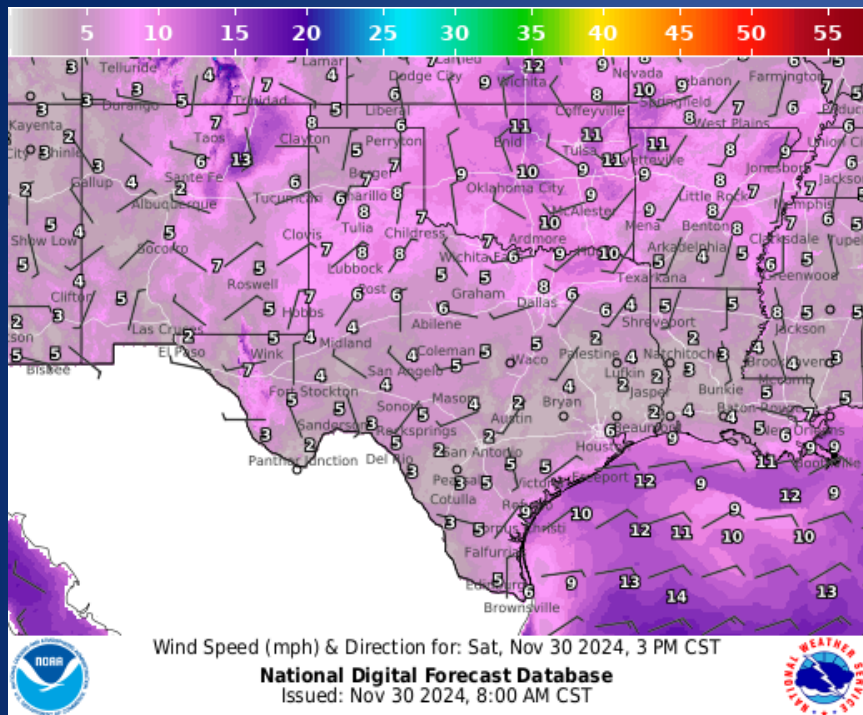


Highs

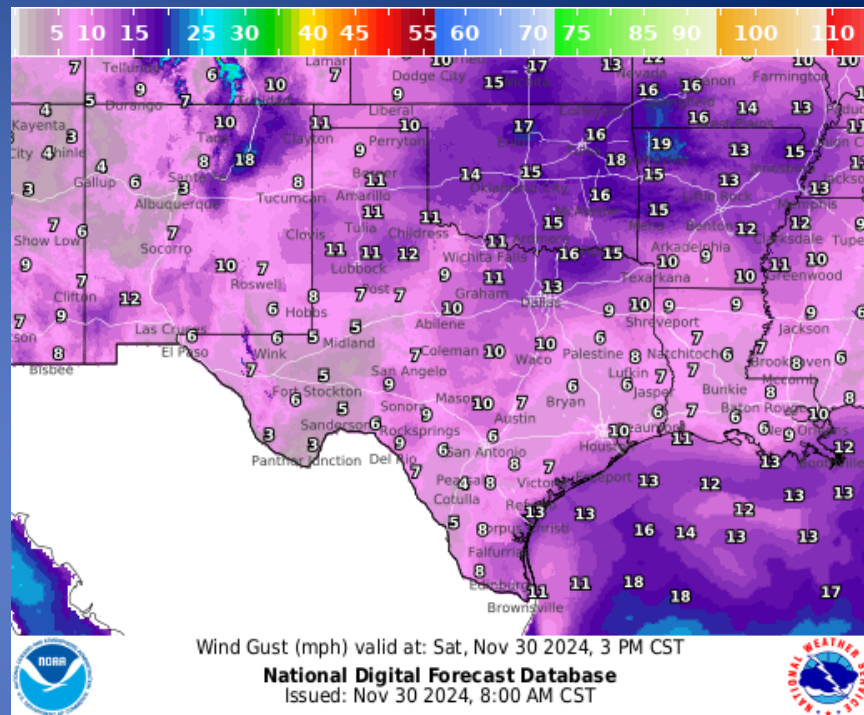


Lows

Weather Forecast



Wind Speeds



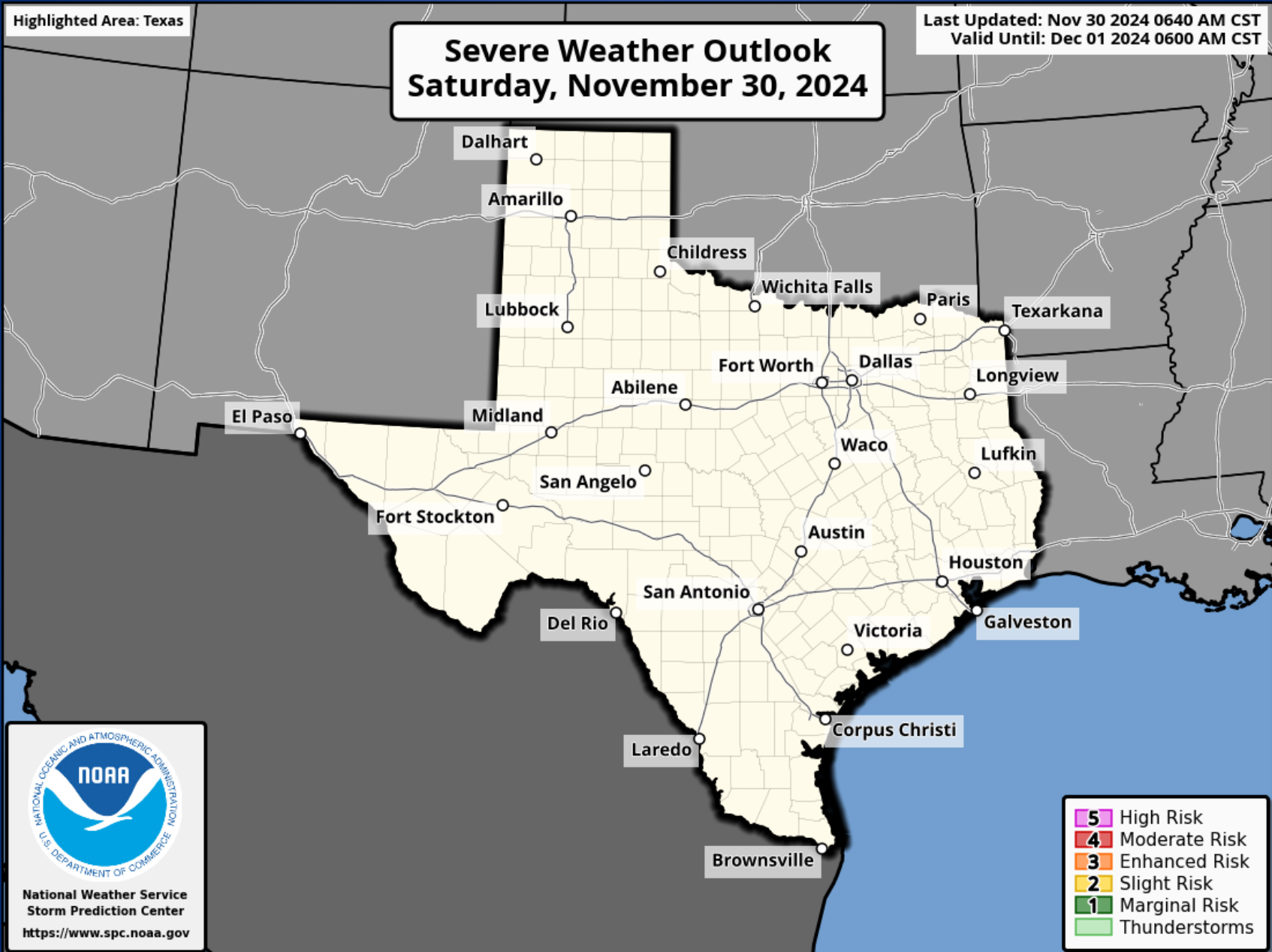
Gusts

Hazardous Weather

Highlighted Area: Texas

Last Updated: Nov 30 2024 0640 AM CST
Valid Until: Dec 01 2024 0600 AM CST

Severe Weather Outlook Saturday, November 30, 2024



- 5 High Risk
- 4 Moderate Risk
- 3 Enhanced Risk
- 2 Slight Risk
- 1 Marginal Risk
- Thunderstorms



National Weather Service
Storm Prediction Center
<https://www.spc.noaa.gov>

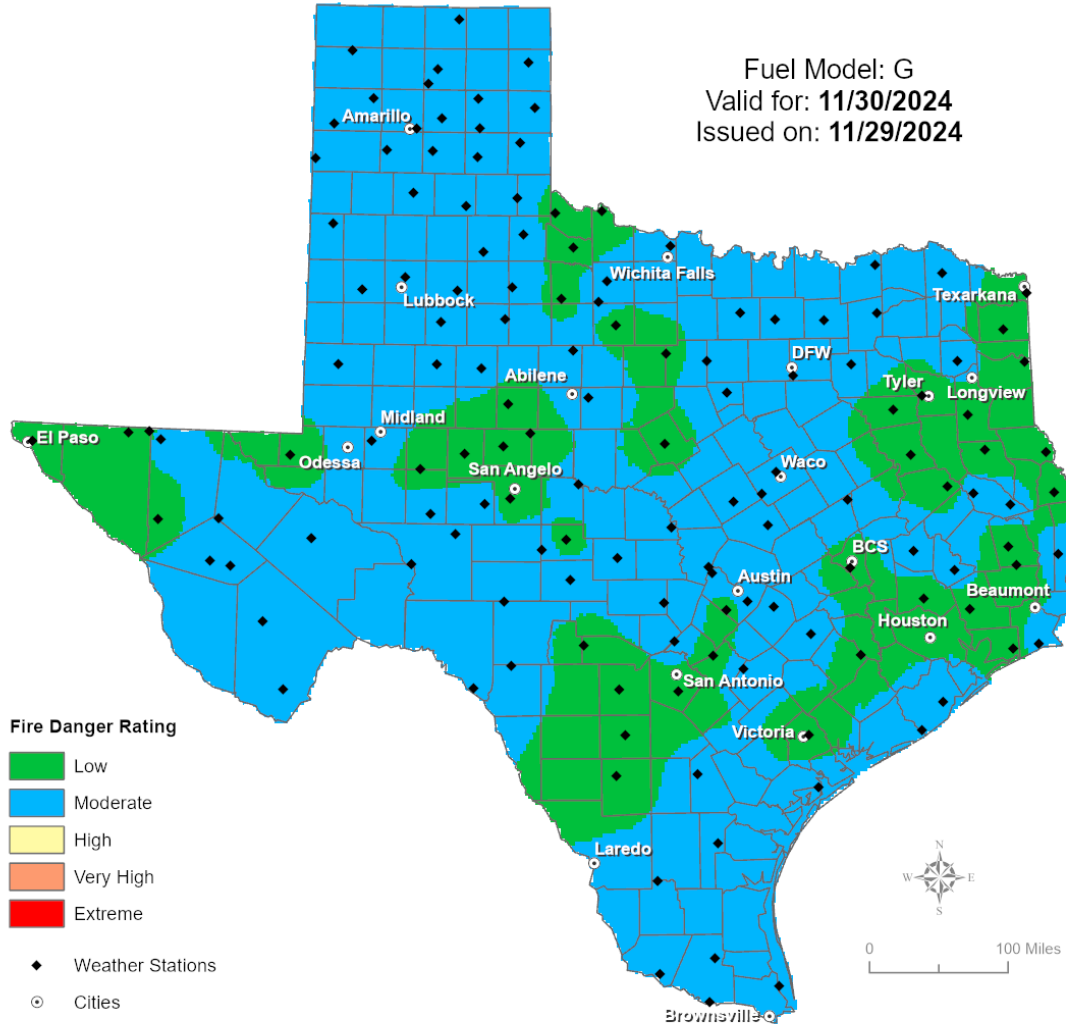
Weather Warnings/Advisories Issued

DATE	WARNING TYPE	LOCATION
11/29/24	Freeze Warning	Angelina, Cherokee, Nacogdoches, Rusk and Smith Counties
11/30/24	Freeze Warning	Hardin, Jasper, Newton and Tyler Counties

Fire Danger Forecast

Forecast Fire Danger

Fuel Model: G
Valid for: 11/30/2024
Issued on: 11/29/2024



Burn Ban

OUTDOOR BURN BANS

November 29, 2024

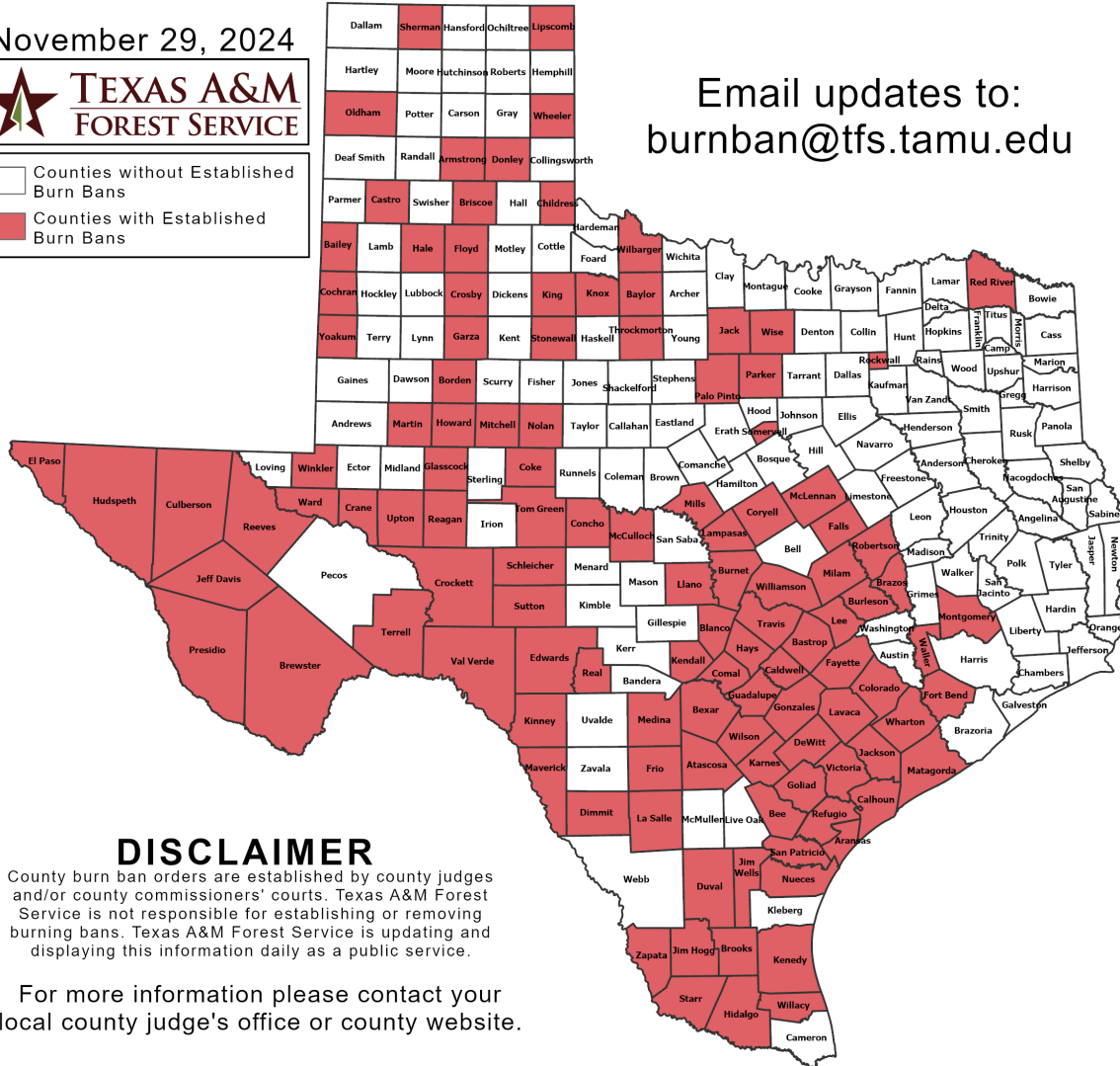


Counties without Established Burn Bans
 Counties with Established Burn Bans

Email updates to:
burnban@tfs.tamu.edu

Counties with Burn Bans: 117

- Aransas
- Armstrong
- Atascosa
- Bailey
- Bastrop
- Baylor
- Bee
- Bexar
- Blanco
- Borden
- Brazos
- Brewster
- Briscoe
- Brooks
- Burleson
- Burnet
- Caldwell
- Calhoun
- Castro
- Childress
- Cochran
- Coke
- Colorado
- Comal
- Concho
- Coryell
- Crane
- Crockett
- Crosby
- Culberson
- DeWitt
- Dimmit
- Donley
- Duval
- Edwards
- El Paso
- Falls
- Fayette
- Floyd
- Fort Bend
- Frio
- Garza
- Glasscock
- Goliad
- Gonzales
- Guadalupe
- Hale
- Hays
- Hidalgo
- Howard
- Hudspeth
- Jack
- Jackson
- Jeff Davis
- Jim Hogg
- Jim Wells
- Karnes
- Kendall
- Kenedy
- King
- Kinney
- Knox
- Lampasas
- La Salle
- Lavaca
- Lee
- Lipscomb
- Llano
- McCulloch
- McLennan
- DeWitt
- Matagorda
- Maverick
- Medina
- Milam
- Mills
- Mitchell
- Montgomery
- Nolan
- Nueces
- Oldham
- Palo Pinto
- Parker
- Presidio
- Reagan
- Real
- Red River
- Reeves
- Refugio
- Robertson
- Rockwall
- San Patricio
- Schleicher
- Sherman
- Somervell
- Starr
- Stonewall
- Sutton
- Terrell
- Throckmorton
- Tom Green
- Travis
- Upton
- Val Verde
- Victoria
- Waller
- Ward
- Wharton
- Wheeler
- Willacy
- Williamson
- Wilson
- Winkler
- Wise
- Yoakum
- Zapata



DISCLAIMER

County burn ban orders are established by county judges and/or county commissioners' courts. Texas A&M Forest Service is not responsible for establishing or removing burning bans. Texas A&M Forest Service is updating and displaying this information daily as a public service.

For more information please contact your local county judge's office or county website.

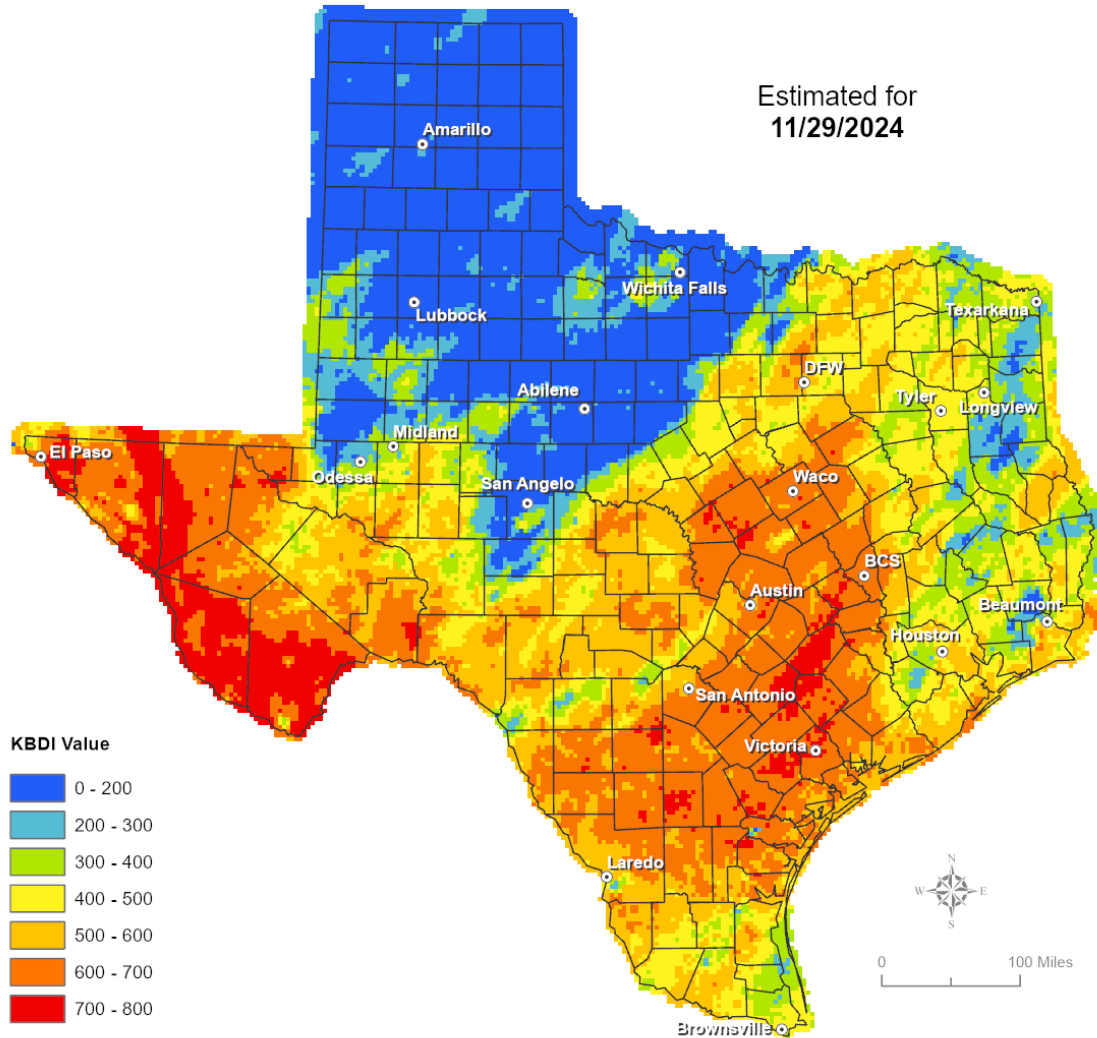
RED FLAG WARNINGS: www.weather.gov
 Additional map formats available at <https://tfsweb.tamu.edu/Burnbans/>

Keetch-Byram Drought Index

Keetch-Byram Drought Index

(4 km x 4 km resolution)

Estimated for
11/29/2024



Fire Activity (*Last 24 Hours)

Report of 583 (+3) fires and 1,282,595 (+4) acres have been burned this year. There are 117 (No Change) counties with burn bans. The Keetch-Byram Drought Index list contains 147 (No Change) counties with an average over 400.

