

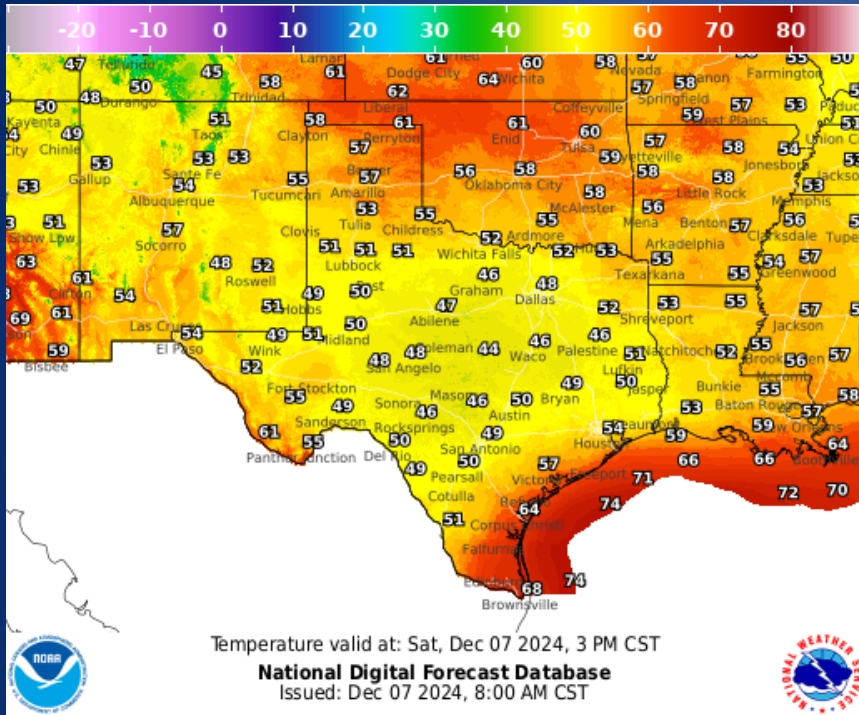
Incidents Reported to the State Operations Center (last 24 hours)

| DATE | SUBJECT | LOCATION |
|-------------|---|-----------------|
| 12/06/24 | Initial Report of a Boil Water Notice | Rusk County |
| 12/06/24 | Final Report of a Boil Water Notice | Brazoria County |
| 12/06/24 | Initial Report of a Boil Water Notice | Cherokee County |
| 12/06/24 | Update #5 of the Boil Water Notice | Hardeman County |
| 12/07/24 | Initial Report of a Two-Train Collision with Derailment | Harris County |

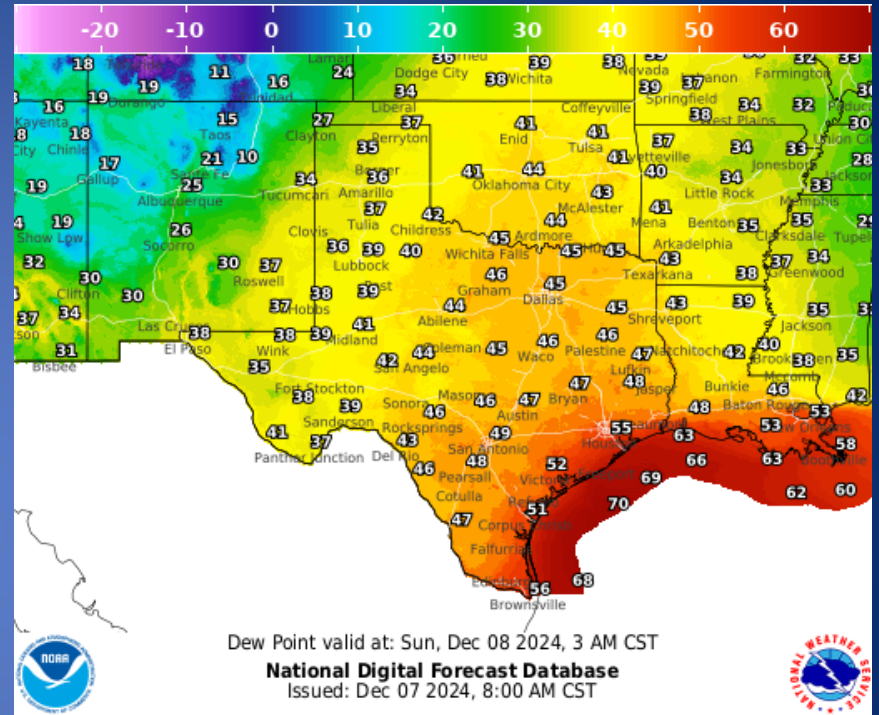
Informational Products Distributed by the State Operations Center

| DATE | SUBJECT |
|-------------|---|
| 12/06/24 | NWS Corpus Christi: Cold and Extreme Cold Products Update |
| 12/06/24 | NWS Lake Charles, LA: Increasing Rain Chances This Weekend Into Early Next Week |
| 12/06/24 | NWS West Gulf RFC: Widespread Rainfall Expected...No Widespread River Flooding |
| 12/07/24 | NWS Lake Charles, LA: DSS Packet Saturday AM |
| 12/07/24 | NWS El Paso, TX/Santa Teresa, NM: Briefing for Cold Temperatures Next Week |
| 12/07/24 | Daily NWS Threat Brief Region 6 |

Weather Forecast

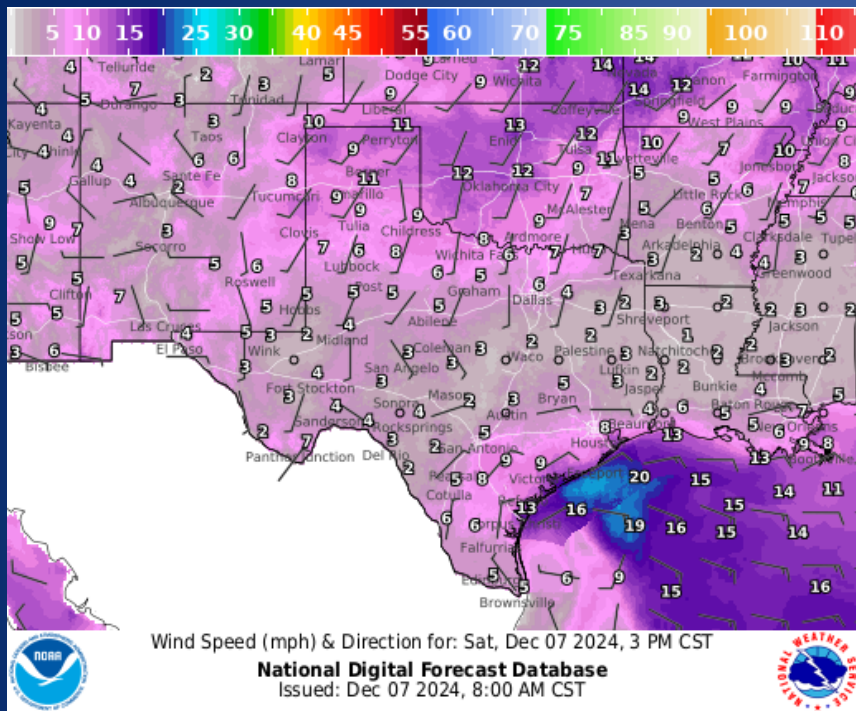


Highs

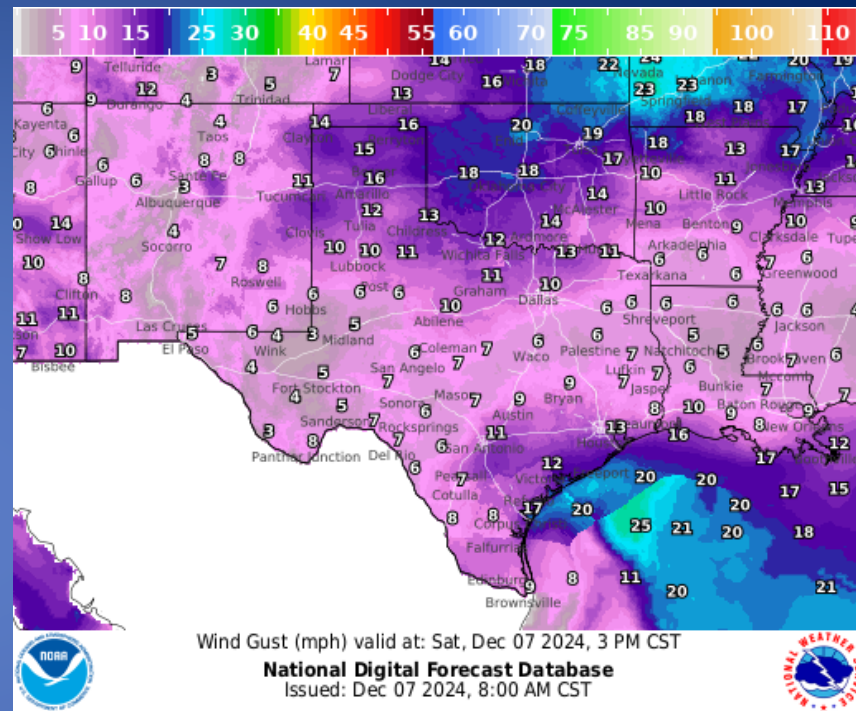


Lows

Weather Forecast



Wind Speeds



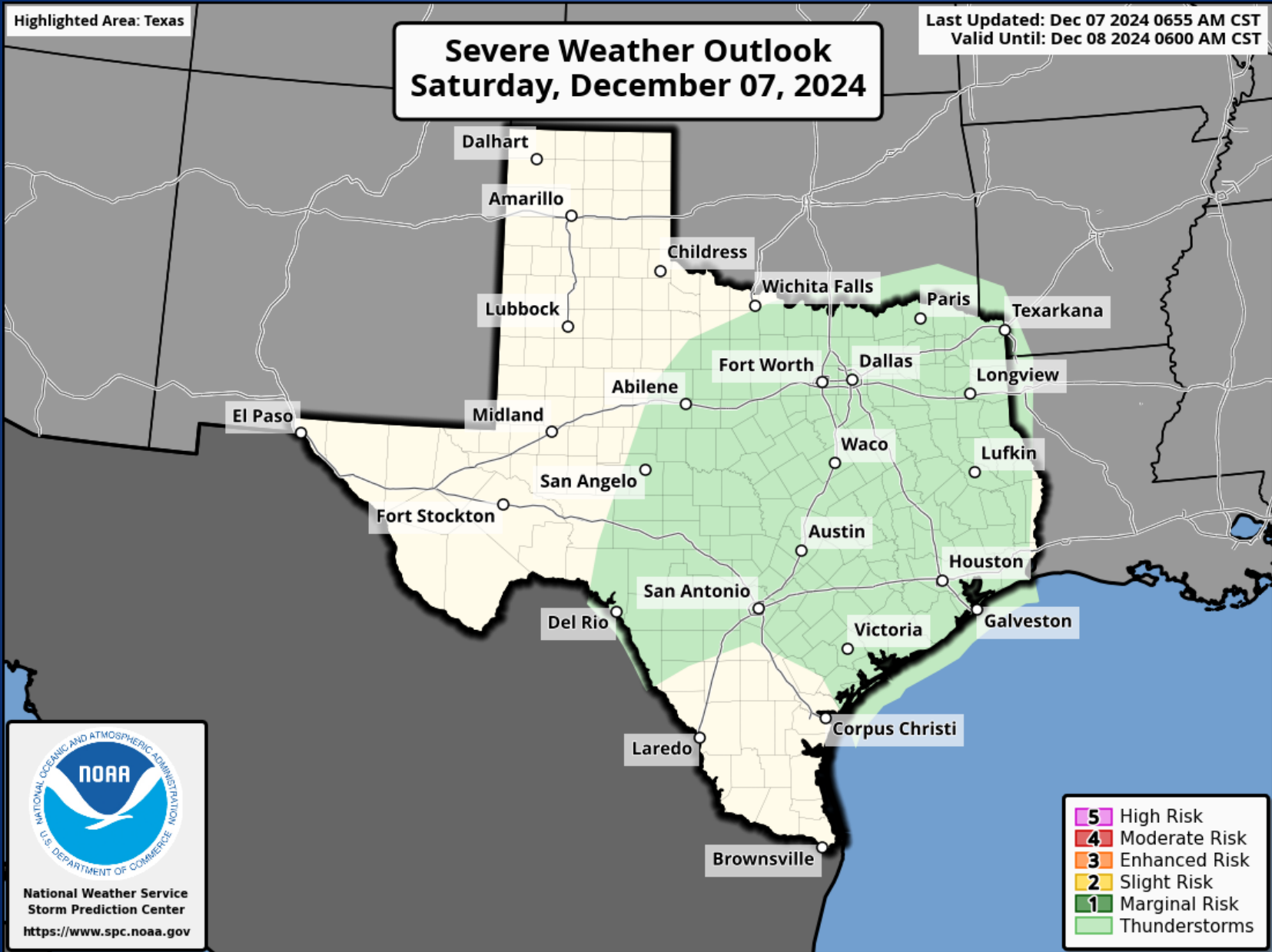
Gusts

Hazardous Weather

Highlighted Area: Texas

Severe Weather Outlook Saturday, December 07, 2024

Last Updated: Dec 07 2024 0655 AM CST
Valid Until: Dec 08 2024 0600 AM CST



- 5 High Risk
- 4 Moderate Risk
- 3 Enhanced Risk
- 2 Slight Risk
- 1 Marginal Risk
- Thunderstorms

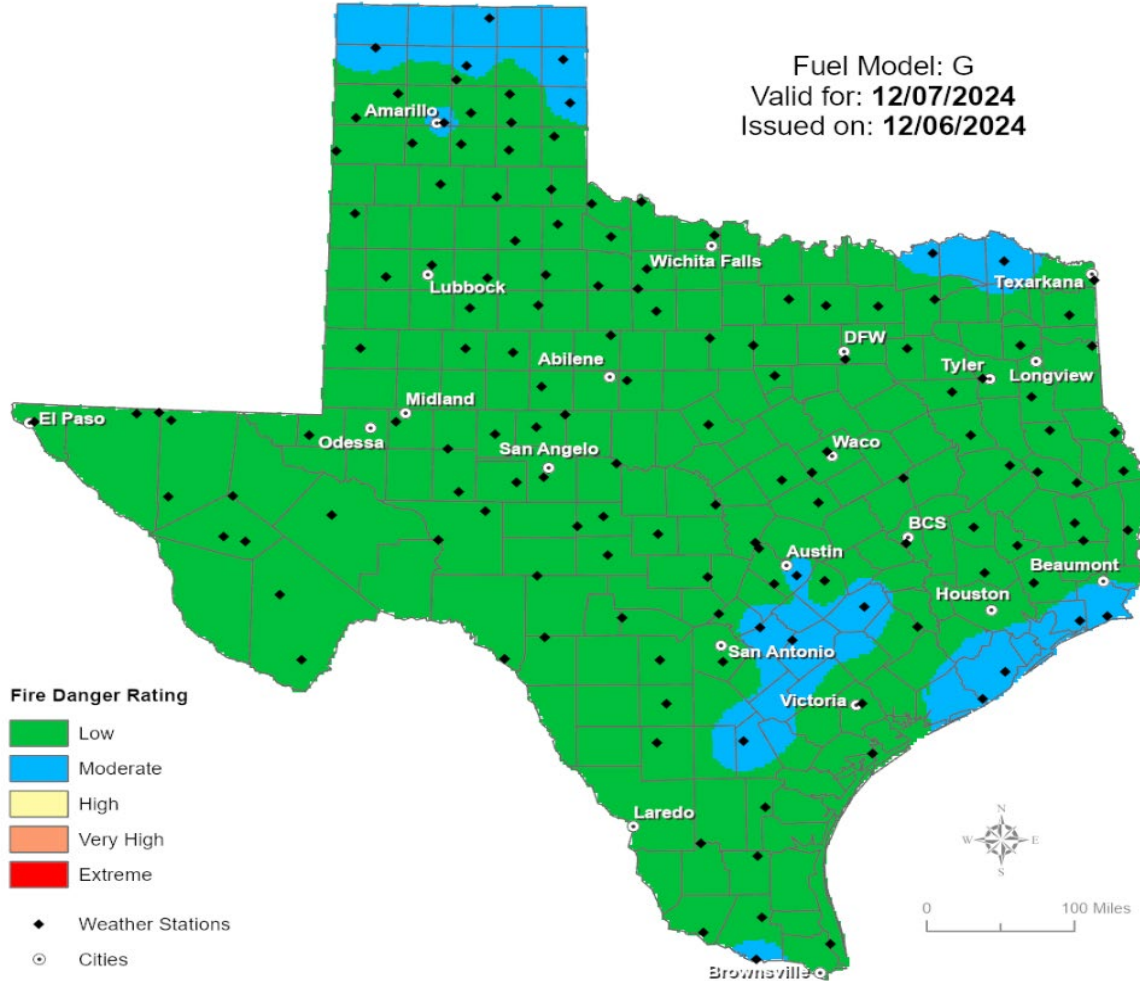
Weather Warnings/Advisories Issued

| DATE | WARNING TYPE | LOCATION |
|-------------|---------------------|-----------------|
| 12/06/24 | Flood Advisory | Cameron County |

Fire Danger Forecast

Forecast Fire Danger

Fuel Model: G
Valid for: 12/07/2024
Issued on: 12/06/2024



Fire Danger Rating

- Low
- Moderate
- High
- Very High
- Extreme
- Weather Stations
- Cities

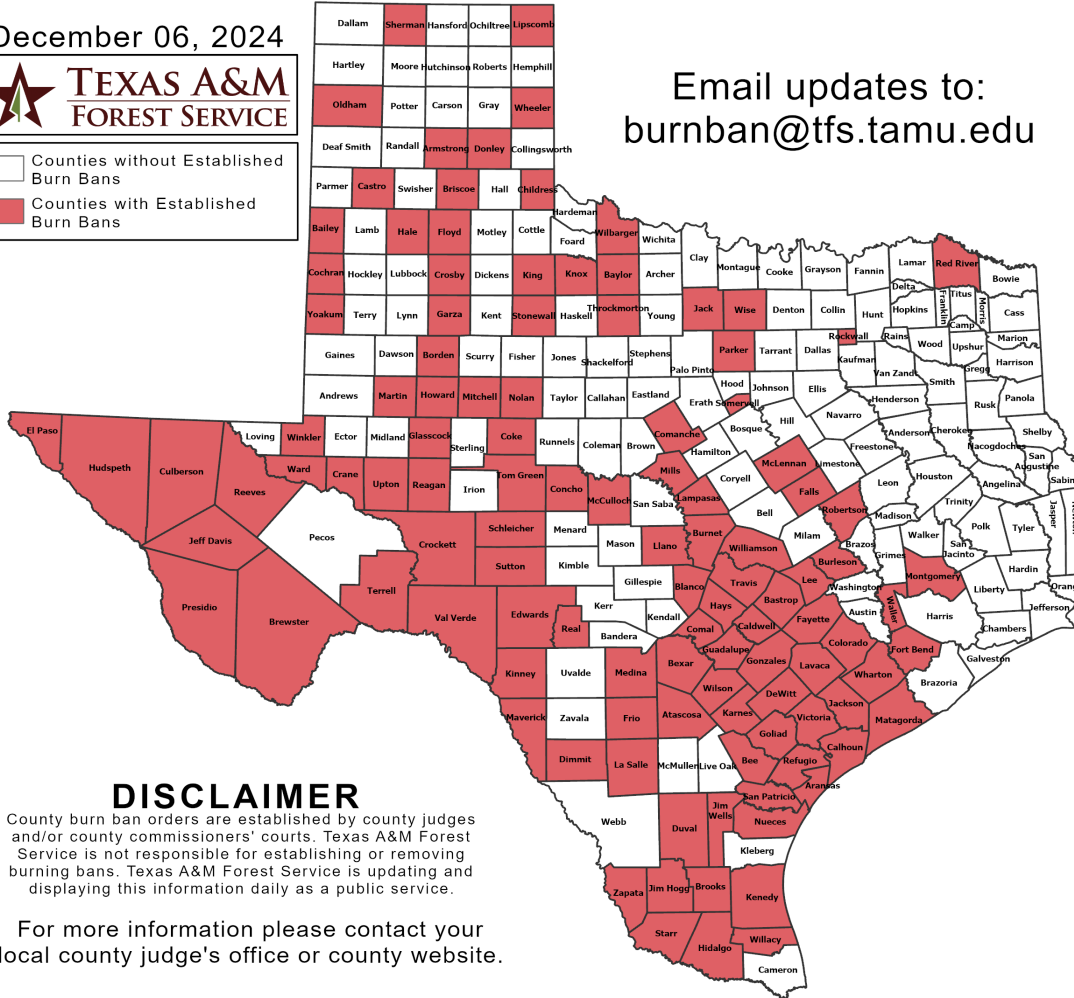
Burn Ban

OUTDOOR BURN BANS

December 06, 2024



□ Counties without Established Burn Bans
■ Counties with Established Burn Bans



Email updates to:
burnban@tfs.tamu.edu

Counties with Burn Bans: 113

- Aransas
- Armstrong
- Atascosa
- Bailey
- Bastrop
- Baylor
- Bee
- Bexar
- Blanco
- Borden
- Brewster
- Briscoe
- Brooks
- Burleson
- Burnet
- Caldwell
- Calhoun
- Castro
- Childress
- Cochran
- Coke
- Colorado
- Comal
- Comanche
- Concho
- Crane
- Crockett
- Crosby
- Culberson
- DeWitt
- Dimmit
- Donley
- Duval
- Edwards
- El Paso
- Falls
- Fayette
- Floyd
- Fort Bend
- Frio
- Garza
- Glasscock
- Goliad
- Gonzales
- Guadalupe
- Hale
- Hays
- Hidalgo
- Howard
- Hudspeth
- Jack
- Jackson
- Jeff Davis
- Jim Hogg
- Jim Wells
- Jim Wells
- Karnes
- Kenedy
- King
- Kinney
- Knox
- Lampasas
- La Salle
- Lavaca
- Lee
- Lipscomb
- Llano
- McCulloch
- McLennan
- Martin
- Matagorda
- Maverick
- Medina
- Mills
- Mitchell
- Montgomery
- Nolan
- Nueces
- Oldham
- Parker
- Presidio
- Reagan
- Real
- Red River
- Reeves
- Refugio
- Robertson
- Rockwall
- San Antonio
- San Patricio
- Schermerhorn
- Schleicher
- Sherman
- Somervell
- Starr
- Stonewall
- Sutton
- Terrell
- Throckmorton
- Tom Green
- Travis
- Upton
- Val Verde
- Victoria
- Waller
- Ward
- Wharton
- Wheeler
- Wilbarger
- Wilbarger
- Willacy
- Williamson
- Wilson
- Winkler
- Wise
- Yoakum
- Zapata

DISCLAIMER

County burn ban orders are established by county judges and/or county commissioners' courts. Texas A&M Forest Service is not responsible for establishing or removing burning bans. Texas A&M Forest Service is updating and displaying this information daily as a public service.

For more information please contact your local county judge's office or county website.

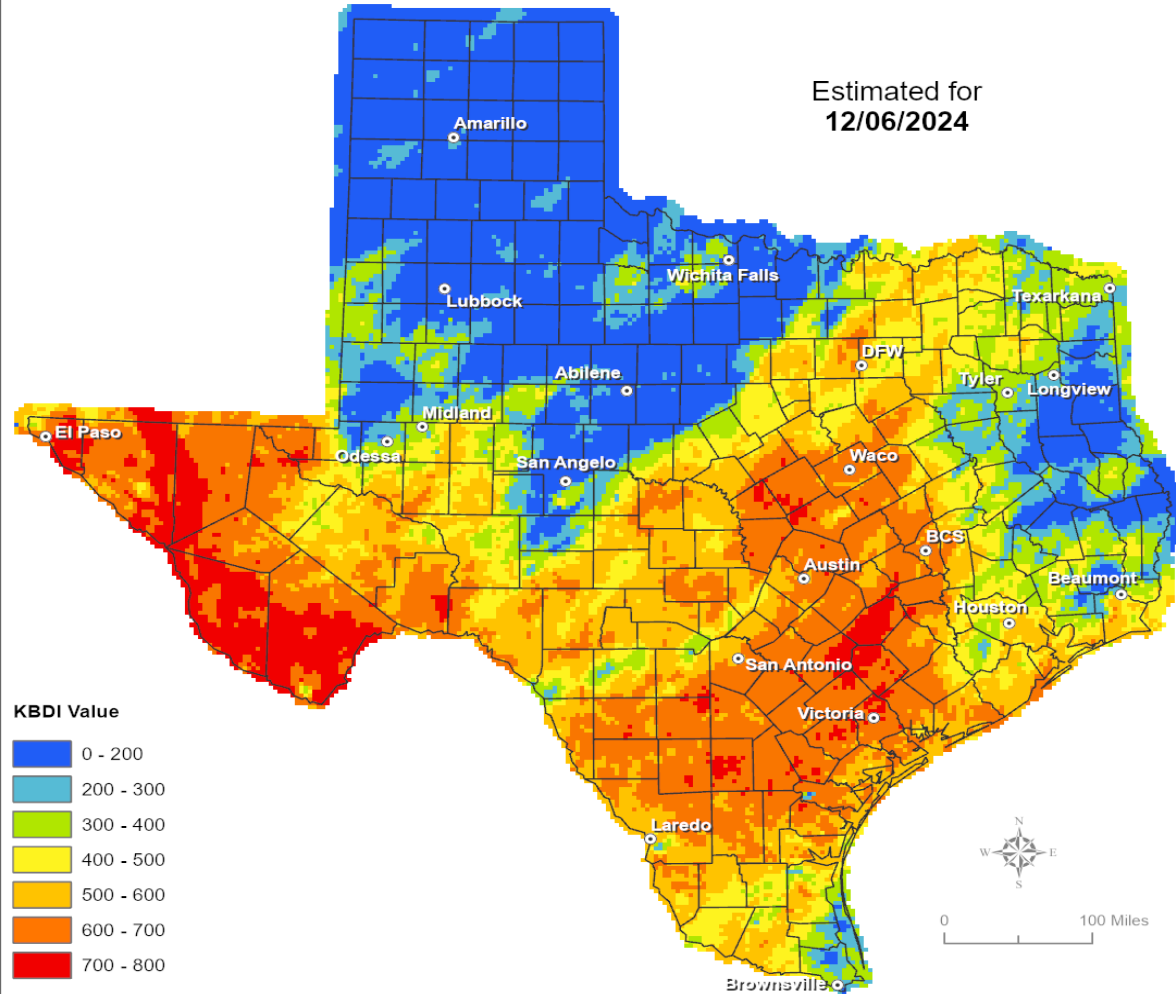
RED FLAG WARNINGS: www.weather.gov
Additional map formats available at <https://tfsweb.tamu.edu/Burnbans/>

Keetch-Byram Drought Index

Keetch-Byram Drought Index

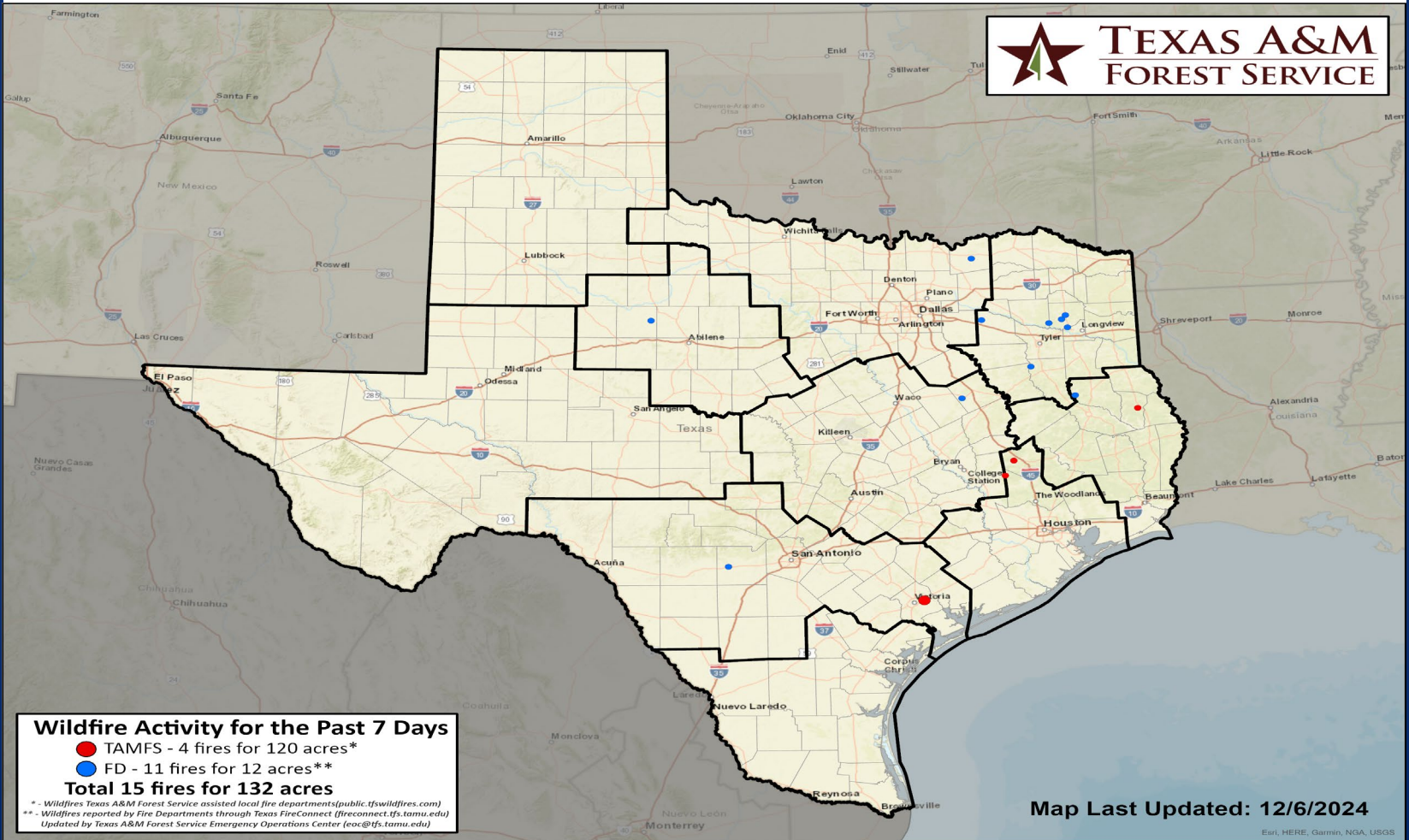
(4 km x 4 km resolution)

Estimated for
12/06/2024



Fire Activity (*Last 24 Hours)

Report of 587 (No Change) fires and 1,282,715 (No Change) acres have been burned this year. There are 113 (No Change) counties with burn bans. The Keetch-Byram Drought Index list contains 134 (+1) counties with an average over 400.



Training

| DATES | | TITLE | COURSE | LOCATION |
|----------|----------|--|--------|----------|
| 12/06/24 | 12/08/24 | Community Emergency Response Team Basic Training | G-317 | Menard |

Statewide Significant Events

| DATES | | LOCATION | EVENT |
|----------|----------|-----------|---|
| 12/07/24 | 12/07/24 | Dallas | Dallas Holiday Parade |
| 12/07/24 | 12/07/24 | Arlington | Big 12 Championship - AT&T |
| 12/07/24 | 12/07/24 | Deer Park | Reindeer Park Festival, Parade, Tree Lighting & Fun Run |
| 12/07/24 | 12/07/24 | McAllen | South Pole Noche Magica McAllen Holiday Parade |