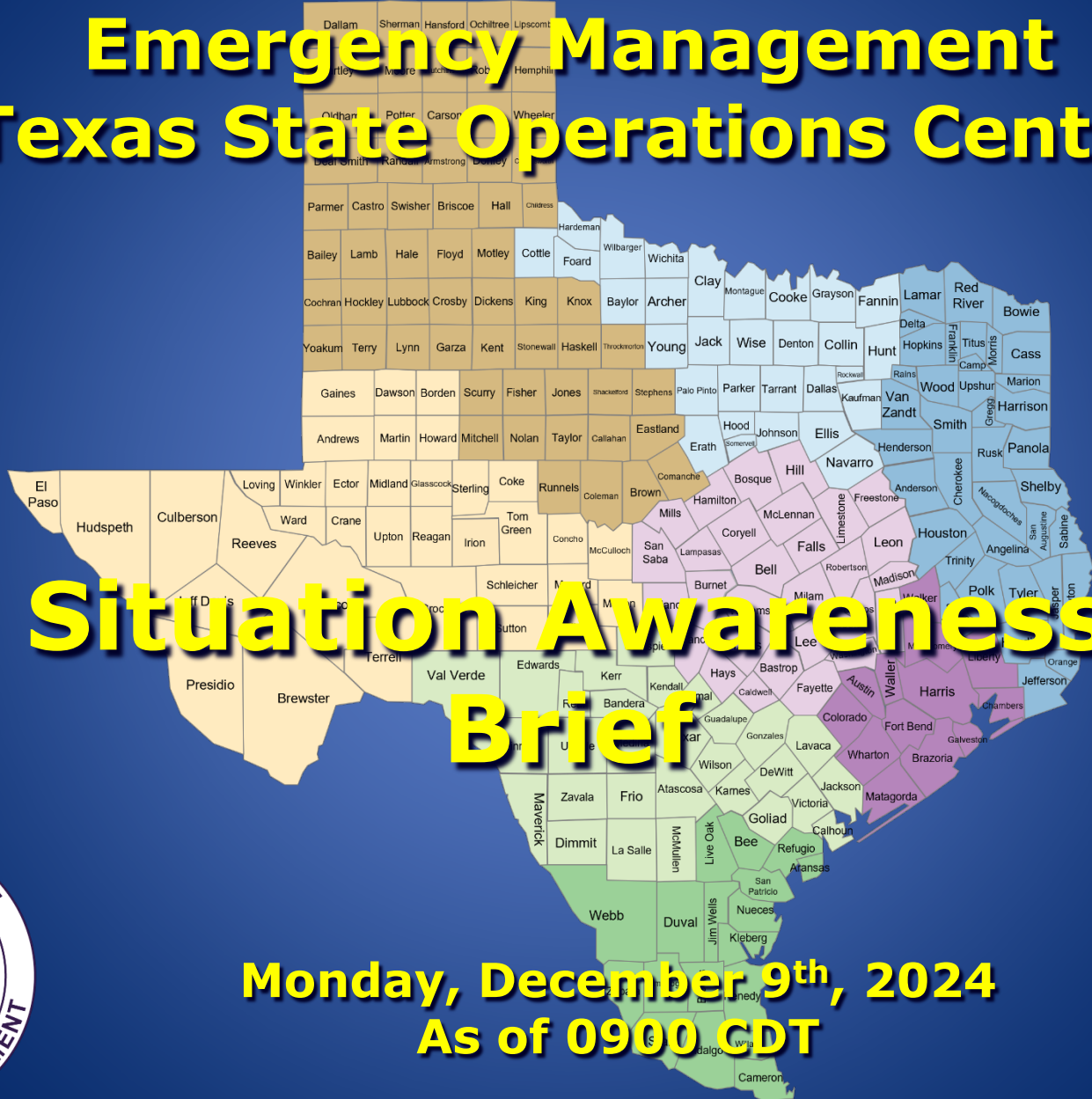


# Texas Division of Emergency Management Texas State Operations Center



**Monday, December 9th, 2024  
As of 0900 CDT**

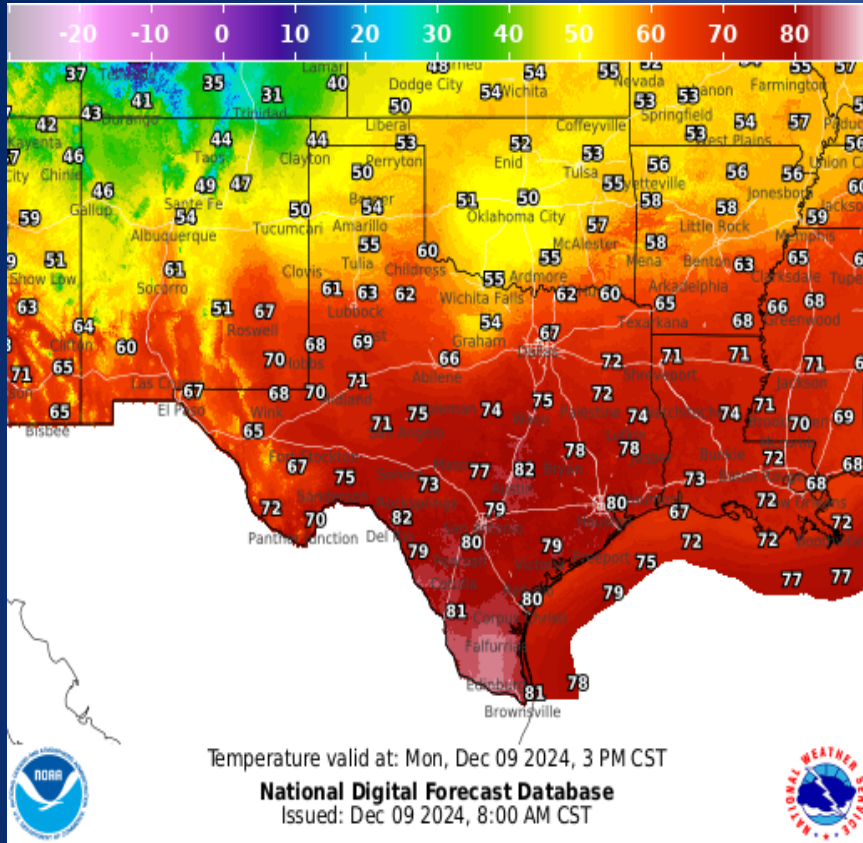
# Incidents Reported to the State Operations Center (last 24 hours)

DATE	SUBJECT	LOCATION
12/08/24	Preliminary Earthquake Report (M3.0)	Martin County

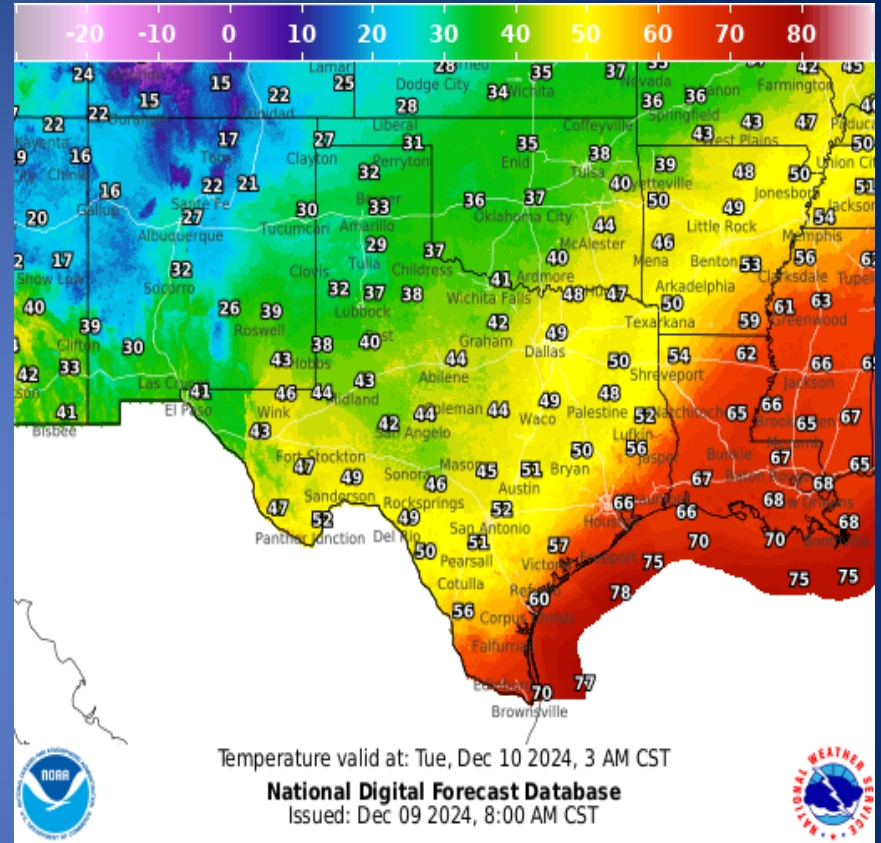
## Informational Products Distributed by the State Operations Center

DATE	SUBJECT
12/08/24	NWS Southern Region ROC: State of Texas Weekly Outlook - Monday, December 9, 2024, through Sunday, December 15, 2024
12/08/24	Public Information Statement for South Central and Coastal Texas
12/09/24	NWS El Paso, TX/Santa Teresa, NM: Hazards Outlook
12/09/24	Daily NWS Threat Brief for FEMA Region 6
12/09/24	NWS Brownsville: Strong Cold Front To Bring Marine/Coastal Hazards and Cold Temperatures

# Weather Forecast



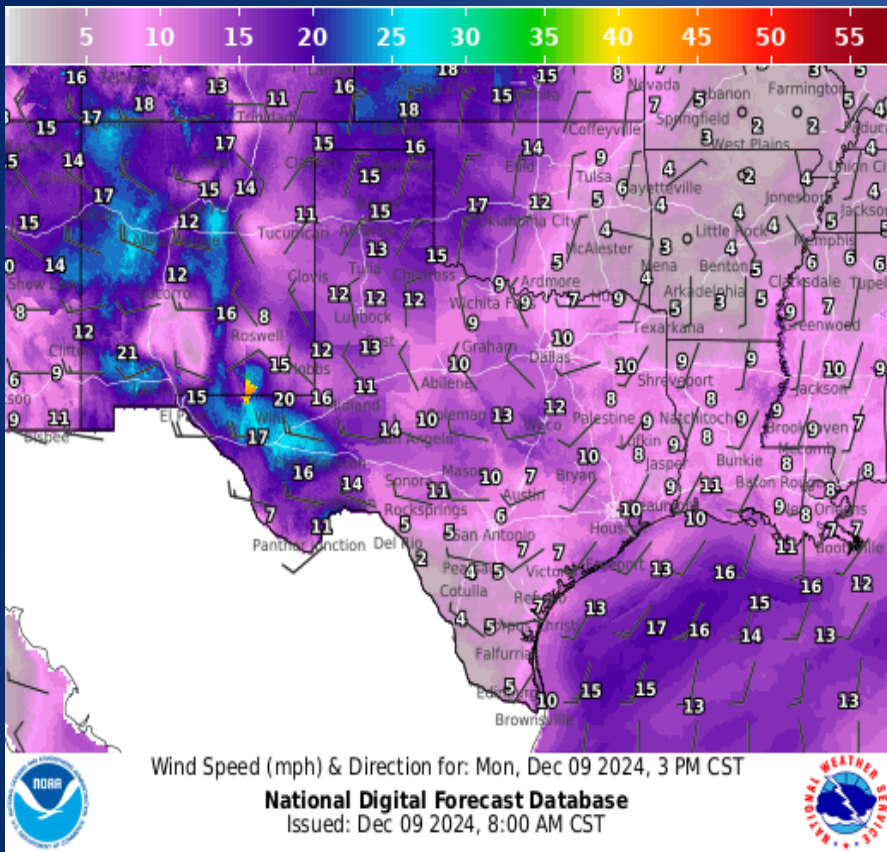
## Highs



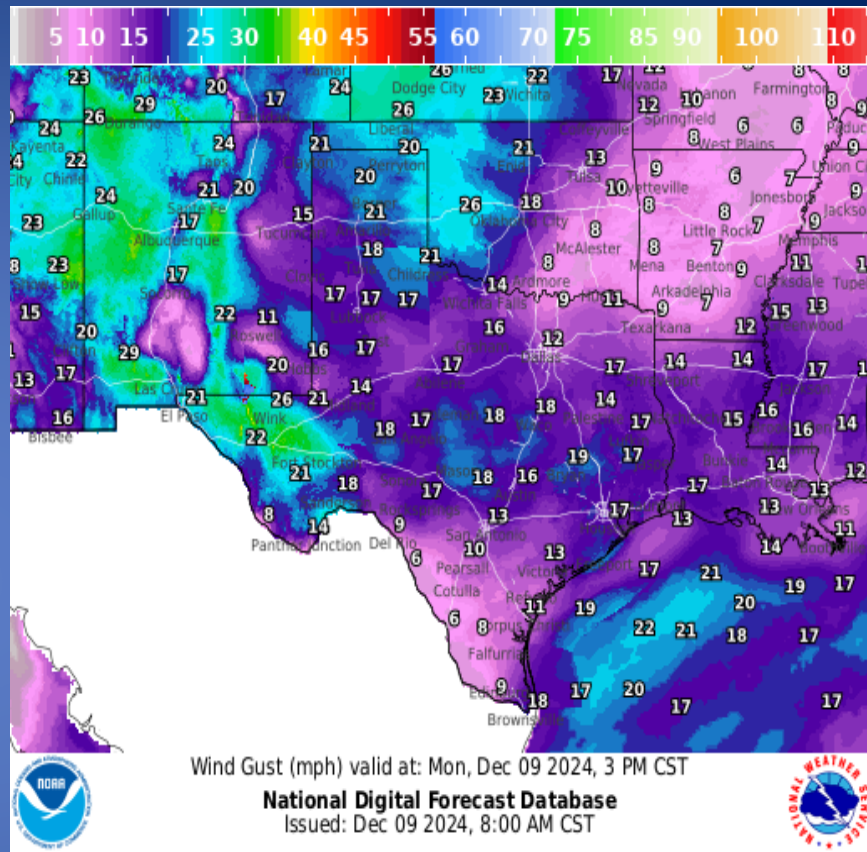
## Lows



# Weather Forecast

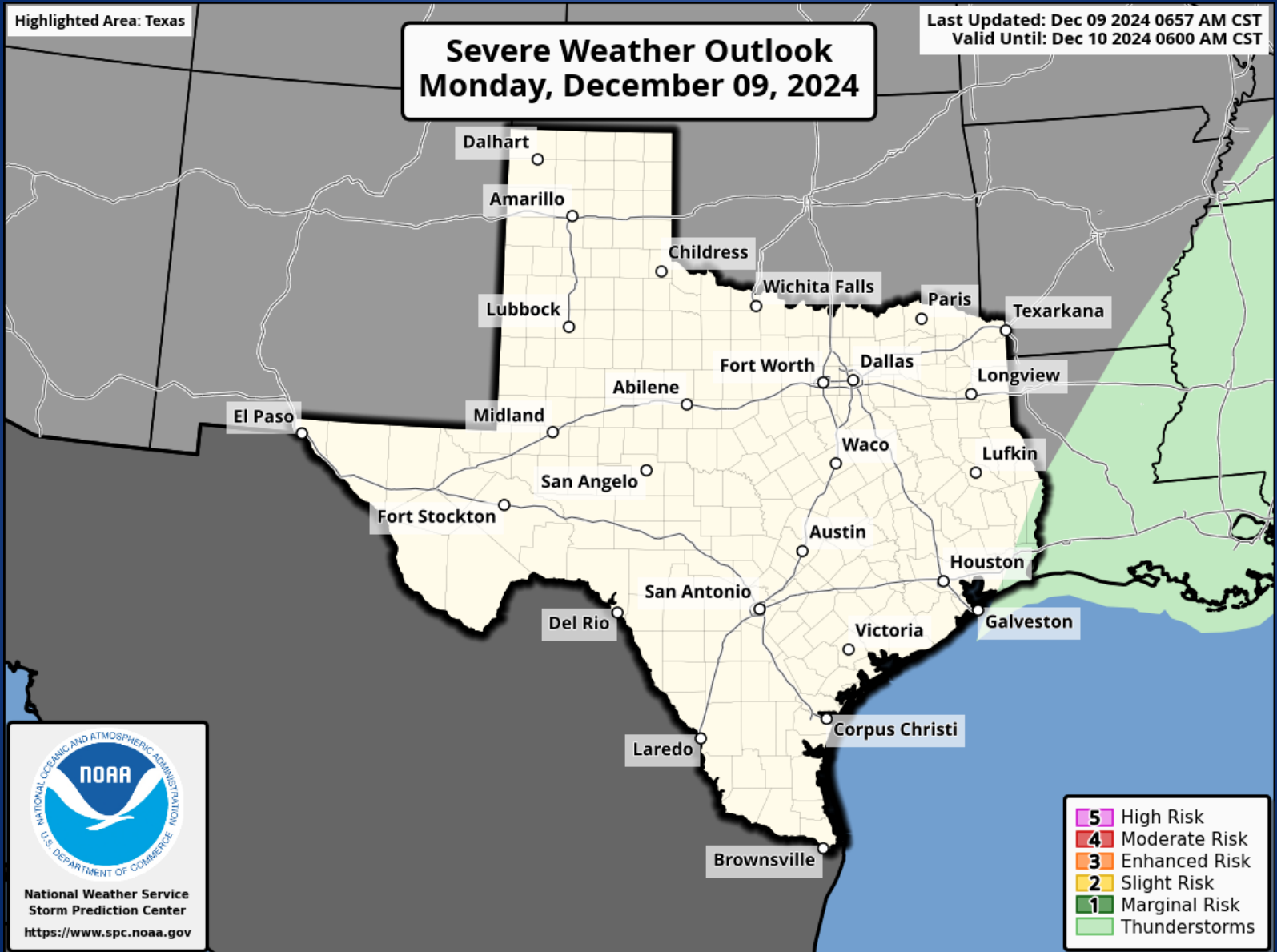


## Wind Speeds



## Gusts

# Hazardous Weather



# Hazardous Weather



High Wind Warning/Advisory Today

December 9, 2024

6:11 AM



Through this afternoon



Guadalupe Mountains south to the Davis Mountains

## WIND GUSTS

Up to 65 mph  
In the warning area

Up to 55 mph  
In the advisory area



PLAN



PREPARE



ACT



Keep two hands on the steering wheel as driving may be difficult



Secure loose objects that may be blown away by strong winds



Use caution when driving as blowing dust may reduce visibility

National Oceanic and Atmospheric Administration  
U.S. Department of Commerce

National Weather Service  
Midland/Odessa, TX

**Hazardous windy conditions are expected today across parts of the Guadalupe, Davis Mountains, and southeastern New Mexico. Use caution if traveling through these areas today and tonight!**



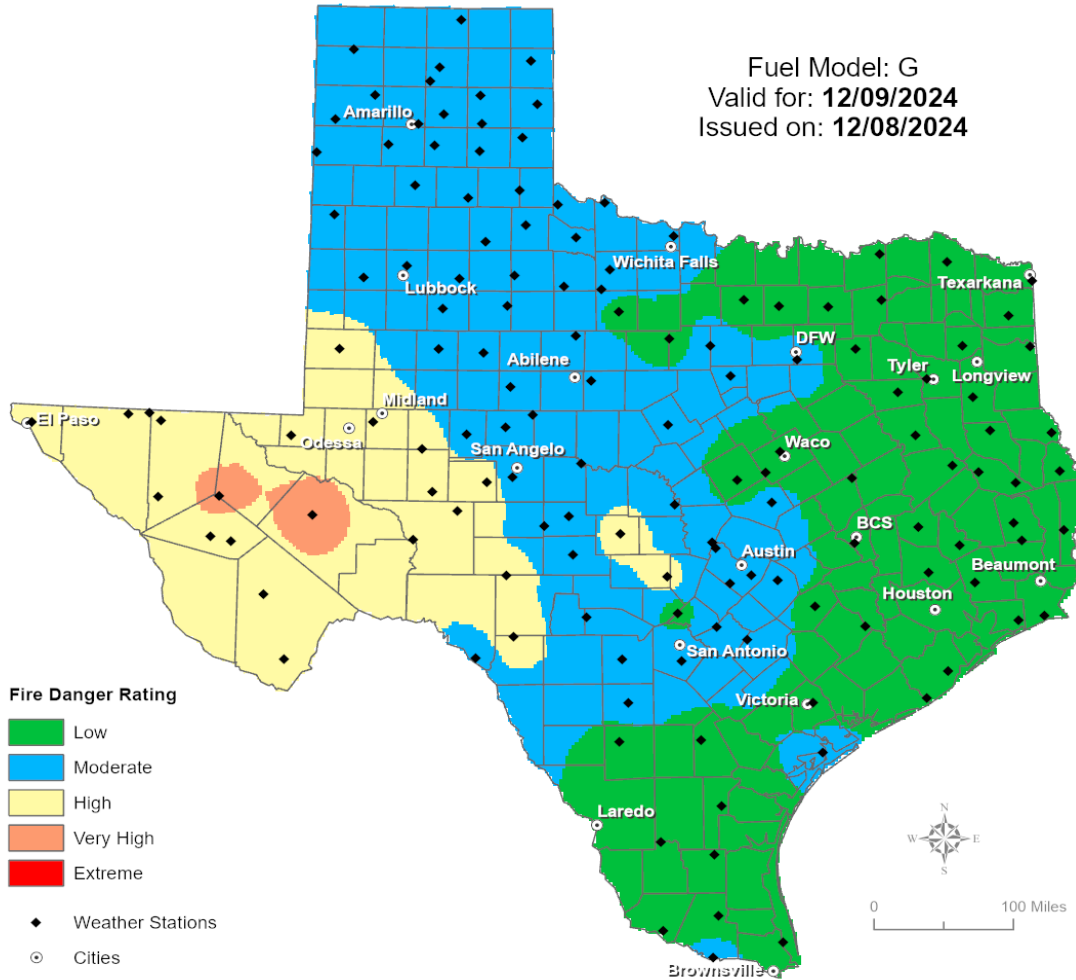
# Weather Warnings/Advisories Issued

<b>DATE</b>	<b>WARNING TYPE</b>	<b>LOCATION</b>
12/08/24	Flood Warning	Nacogdoches, Rusk, San Augustine, and Shelby Counties
12/09/24	High Wind	Culberson County

# Fire Danger Forecast

## Forecast Fire Danger


Fuel Model: G  
Valid for: 12/09/2024  
Issued on: 12/08/2024



### Fire Danger Rating

- Low
- Moderate
- High
- Very High
- Extreme

- Weather Stations
- Cities





# Burn Ban

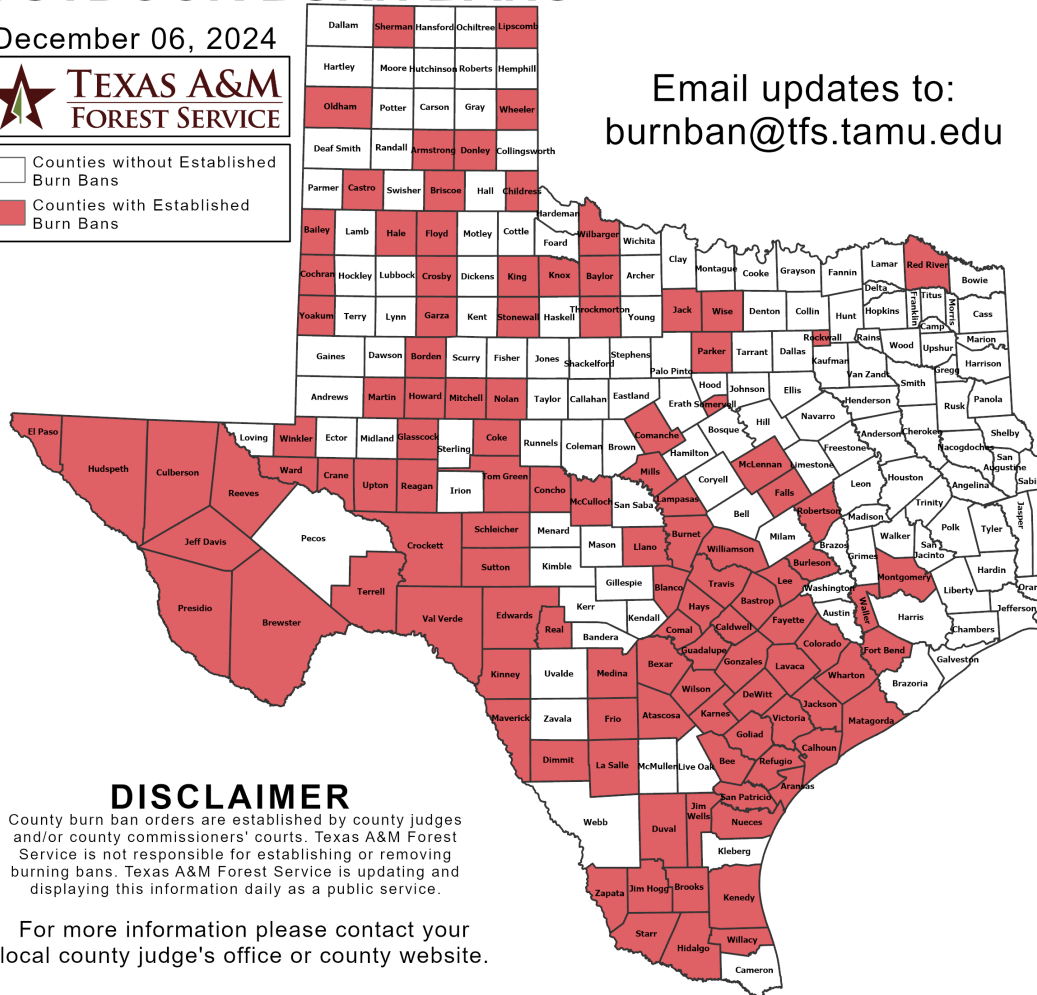
## OUTDOOR BURN BANS

December 06, 2024



Counties without Established Burn Bans  
 Counties with Established Burn Bans

Email updates to:  
[burnban@tfs.tamu.edu](mailto:burnban@tfs.tamu.edu)



### Counties with Burn Bans: 113

- Aramansas
- Armstrong
- Atascosa
- Bailey
- Bastrop
- Baylor
- Bee
- Bexar
- Blanco
- Borden
- Brewster
- Briscoe
- Brooks
- Burleson
- Burnet
- Caldwell
- Calhoun
- Castro
- Childress
- Cochran
- Coke
- Colorado
- Comal
- Comanche
- Concho
- Crane
- Crockett
- Crosby
- Culberson
- DeWitt
- Dimmit
- Donley
- Duval
- Edwards
- El Paso
- Falls
- Fayette
- Floyd
- Fort Bend
- Frio
- Garza
- Glasscock
- Goliad
- Gonzales
- Guadalupe
- Hale
- Hays
- Hidalgo
- Howard
- Hudspeth
- Jack
- Jackson
- Jeff Davis
- Jim Hogg
- Jim Wells
- Karnes
- Kenedy
- King
- Kinney
- Knox
- Lampasas
- La Salle
- Lavaca
- Lee
- Lipscomb
- Llano
- McCulloch
- McLennan
- Martin
- Matagorda
- Maverick
- Medina
- Mills
- Mitchell
- Montgomery
- Nolan
- Nueces
- Oldham
- Parker
- Presidio
- Reagan
- Real
- Red River
- Reeves
- Refugio
- Robertson
- Rockwall
- San Patricio
- Schleicher
- Sherman
- Somervell
- Starr
- Stonewall
- Sutton
- Terrell
- Throckmorton
- Tom Green
- Travis
- Upton
- Val Verde
- Victoria
- Waller
- Ward
- Wharton
- Wheeler
- Wilbarger
- Willacy
- Williamson
- Wilson
- Winkler
- Wise
- Yoakum
- Zapata

### DISCLAIMER

County burn ban orders are established by county judges and/or county commissioners' courts. Texas A&M Forest Service is not responsible for establishing or removing burning bans. Texas A&M Forest Service is updating and displaying this information daily as a public service.

For more information please contact your local county judge's office or county website.

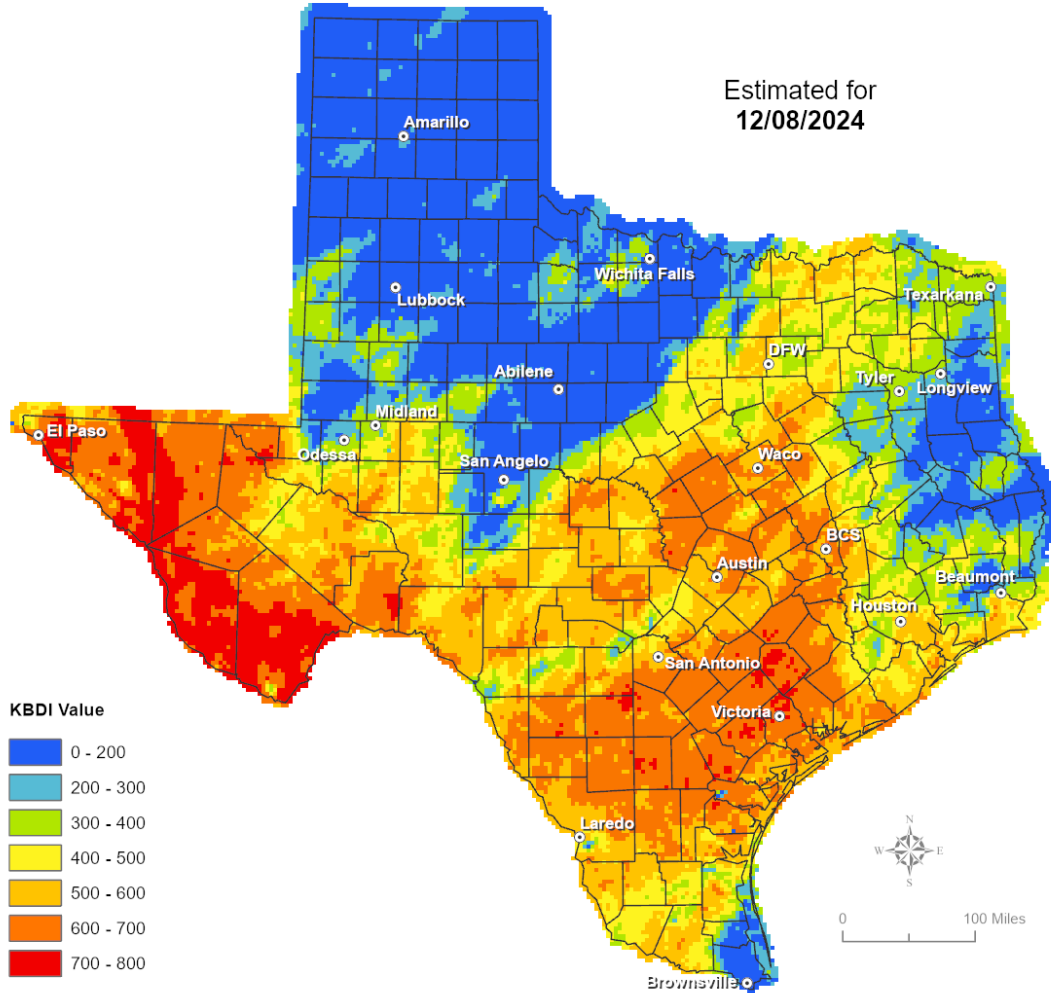
RED FLAG WARNINGS: [www.weather.gov](http://www.weather.gov)  
 Additional map formats available at <https://tfsweb.tamu.edu/Burnbans/>

# Keetch-Byram Drought Index

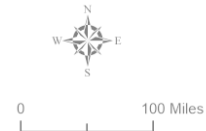
## Keetch-Byram Drought Index

(4 km x 4 km resolution)

Estimated for  
12/08/2024

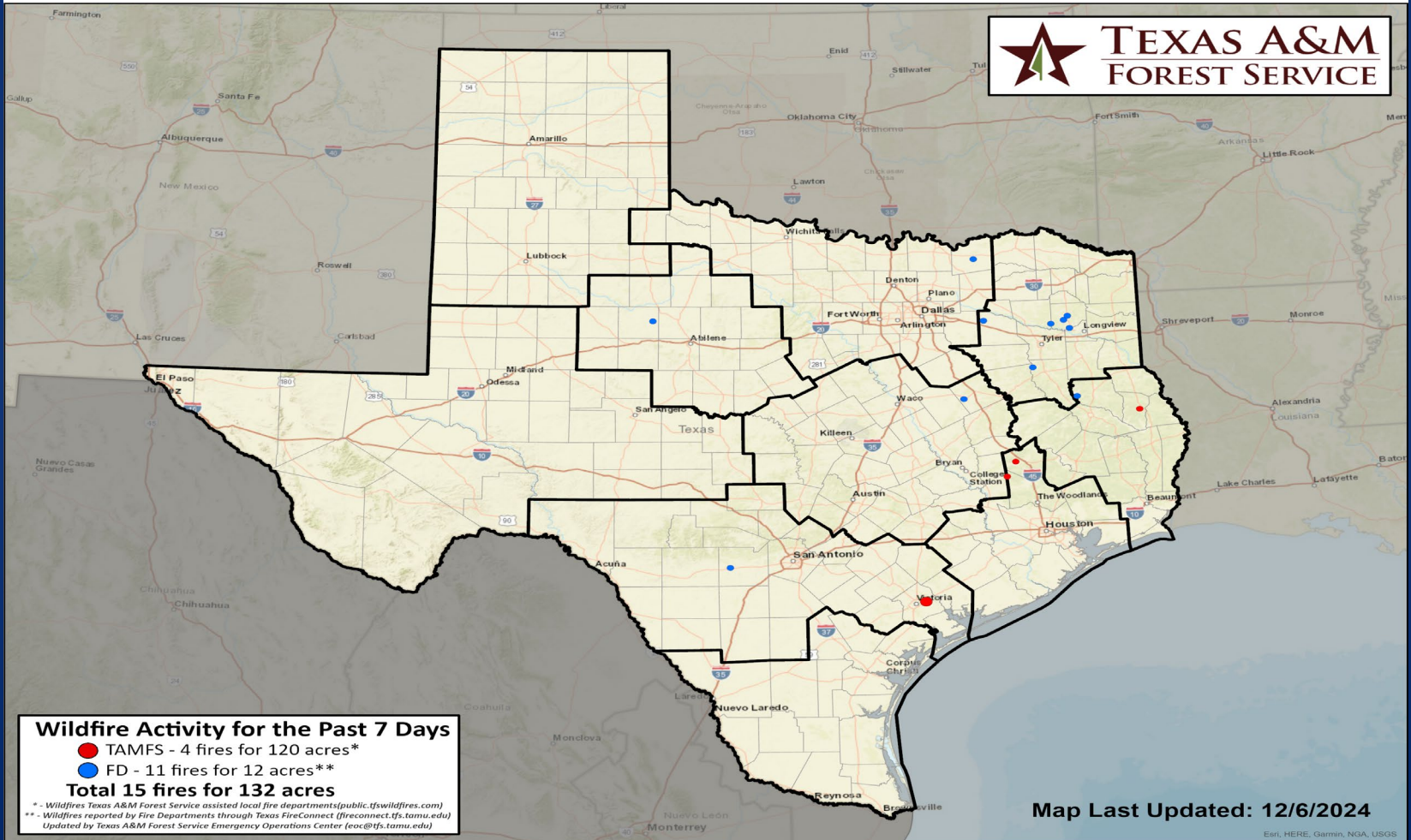


KBDI Value



# Fire Activity (\*Last 24 Hours)

Report of 587 (No Change) fires and 1,282,715 (No Change) acres have been burned this year. There are 113 (No Change) counties with burn bans. The Keetch-Byram Drought Index list contains 132 (-2) counties with an average over 400.



# Training

DATES		TITLE	COURSE	LOCATION
12/09/24	12/11/24	Intermediate Incident Command System for Expanding Incidents	G-300	Abilene
12/09/24	12/11/24	Intermediate Incident Command System for Expanding Incidents	G-300	Houston
12/09/24	12/10/24	Threat and Hazard Identification and Risk Assessment and Stakeholder Preparedness Review	MGT-310	El Paso
12/09/24	12/13/24	Texas Emergency Management Response to Recovery Course	T-PUB250	Austin

# Statewide Significant Events

DATES		LOCATION	EVENT
12/09/24	12/09/24	Arlington	Dallas Cowboys Game 7