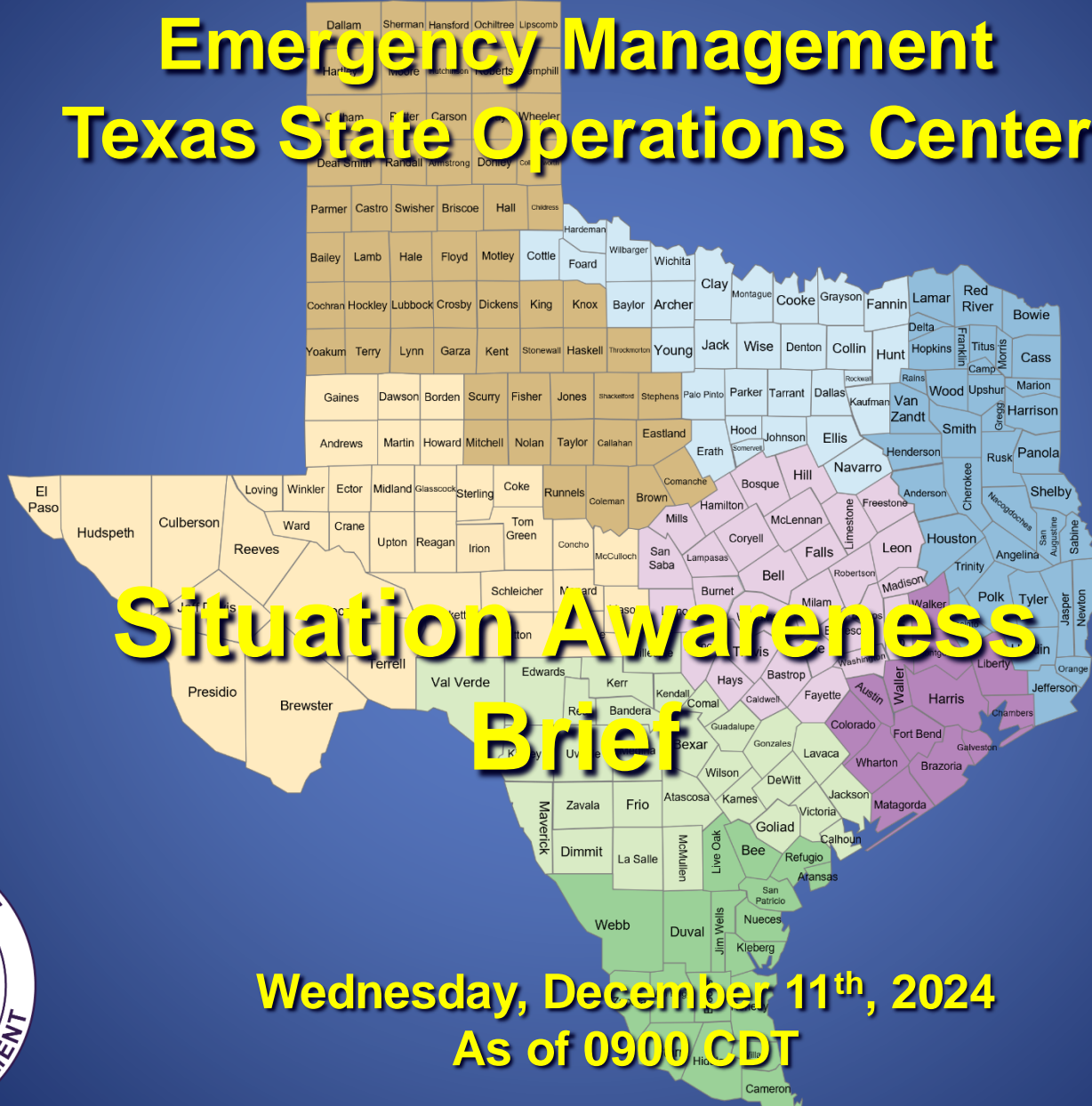


Texas Division of Emergency Management Texas State Operations Center



Wednesday, December 11th, 2024
As of 0900 CDT

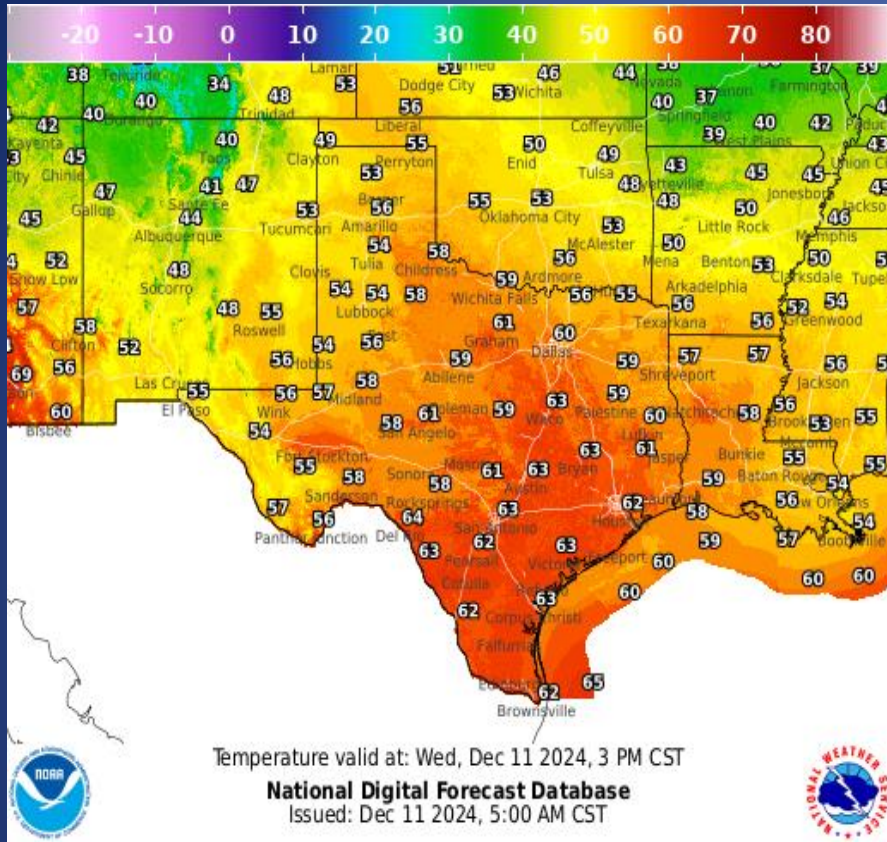
Incidents Reported to the State Operations Center (last 24 hours)

DATE	SUBJECT	LOCATION
12/10/24	Initial Report of a Water Outage	Falls County
12/10/24	Initial Report of a Wildfire	Bee County
12/10/24	Final Report of the Rust Fire	Bee County
12/10/24	Initial Report of a Gas Main Strike	Wilson County
12/10/24	Final Report of the Gas Main Strike	Wilson County
12/11/24	Initial Report of a Perishable Goods Incident	Victoria County

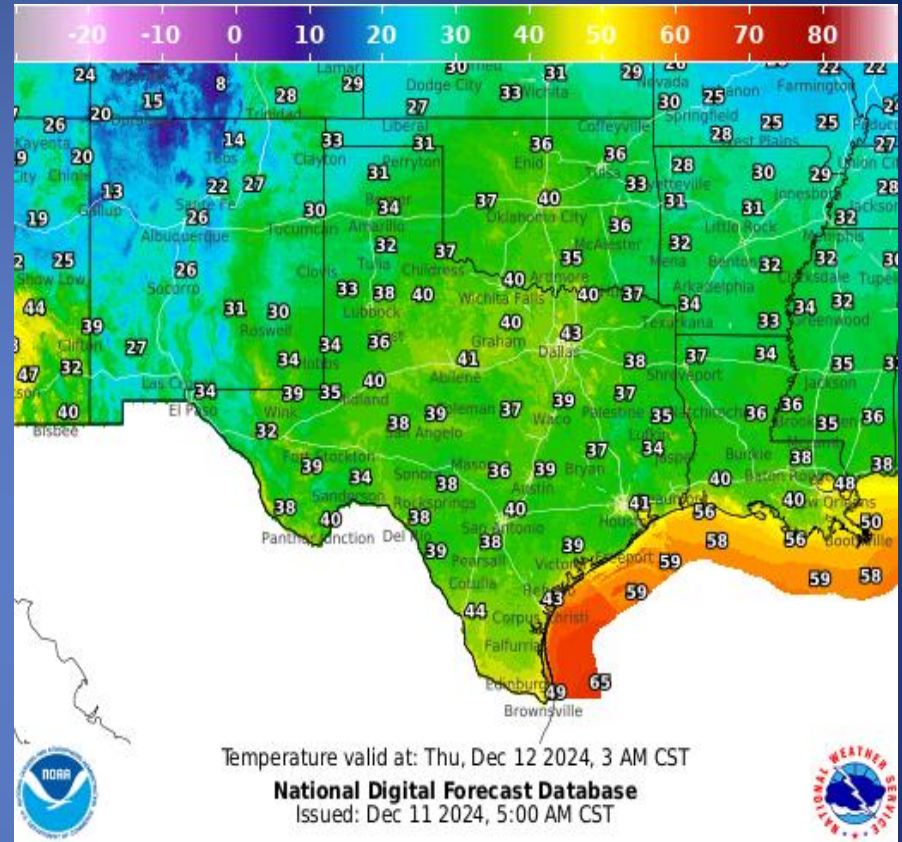
Informational Products Distributed by the State Operations Center

DATE	SUBJECT
12/10/24	NWS El Paso, TX/Santa Teresa, NM: Drought Information Statement
12/10/24	NWS El Paso, TX/Santa Teresa, NM: Drought Information Statement for El Paso and Hudspeth Counties
12/10/24	NWS Houston/Galveston: Weather Update for Freezing Conditions
12/11/24	Daily NWS Threat Brief for FEMA Region 6

Weather Forecast

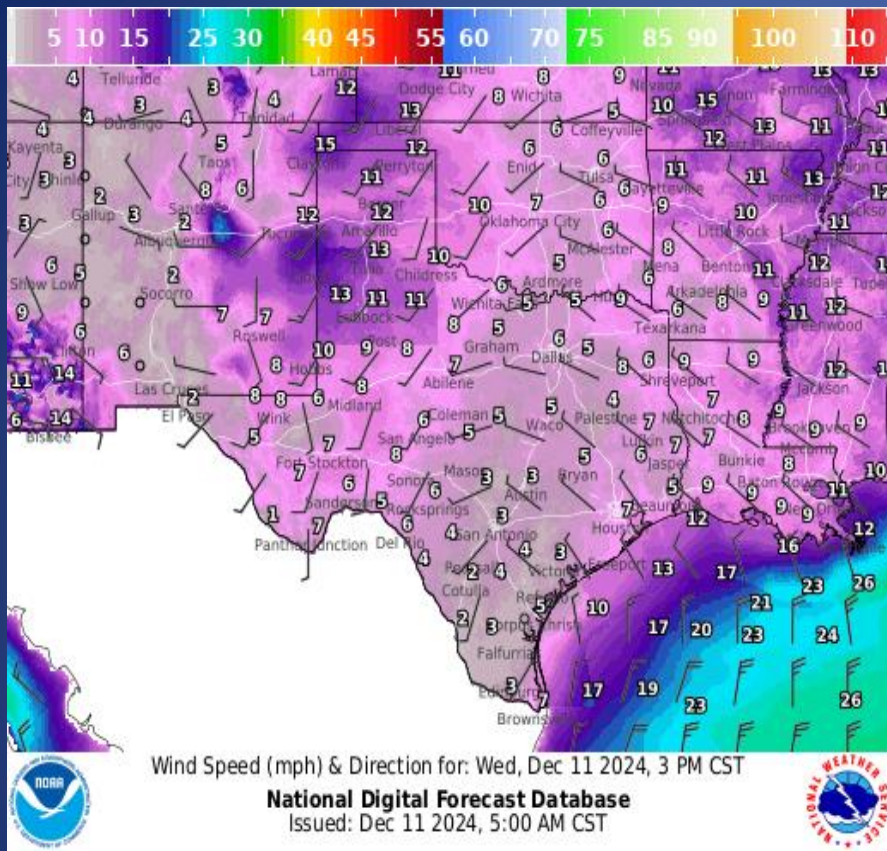


Highs

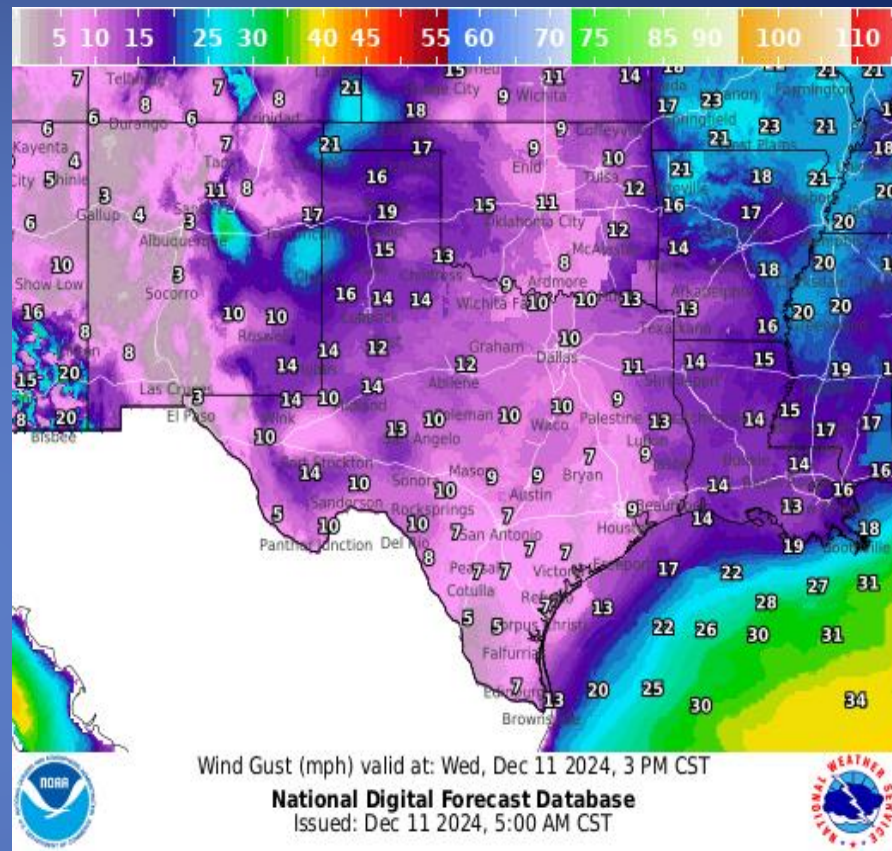


Lows

Weather Forecast



Wind Speeds



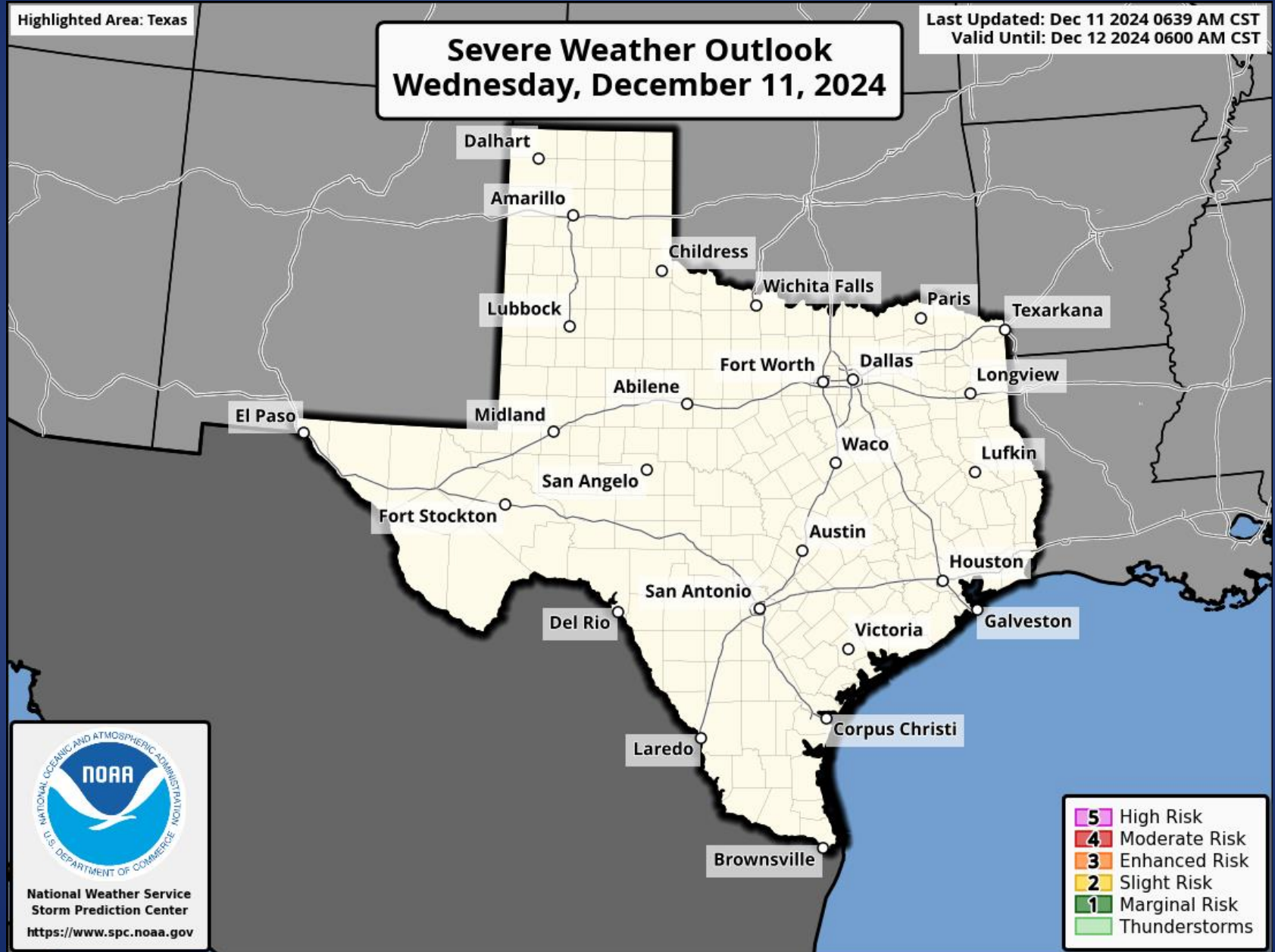
Gusts

Hazardous Weather

Highlighted Area: Texas

Last Updated: Dec 11 2024 0639 AM CST
Valid Until: Dec 12 2024 0600 AM CST

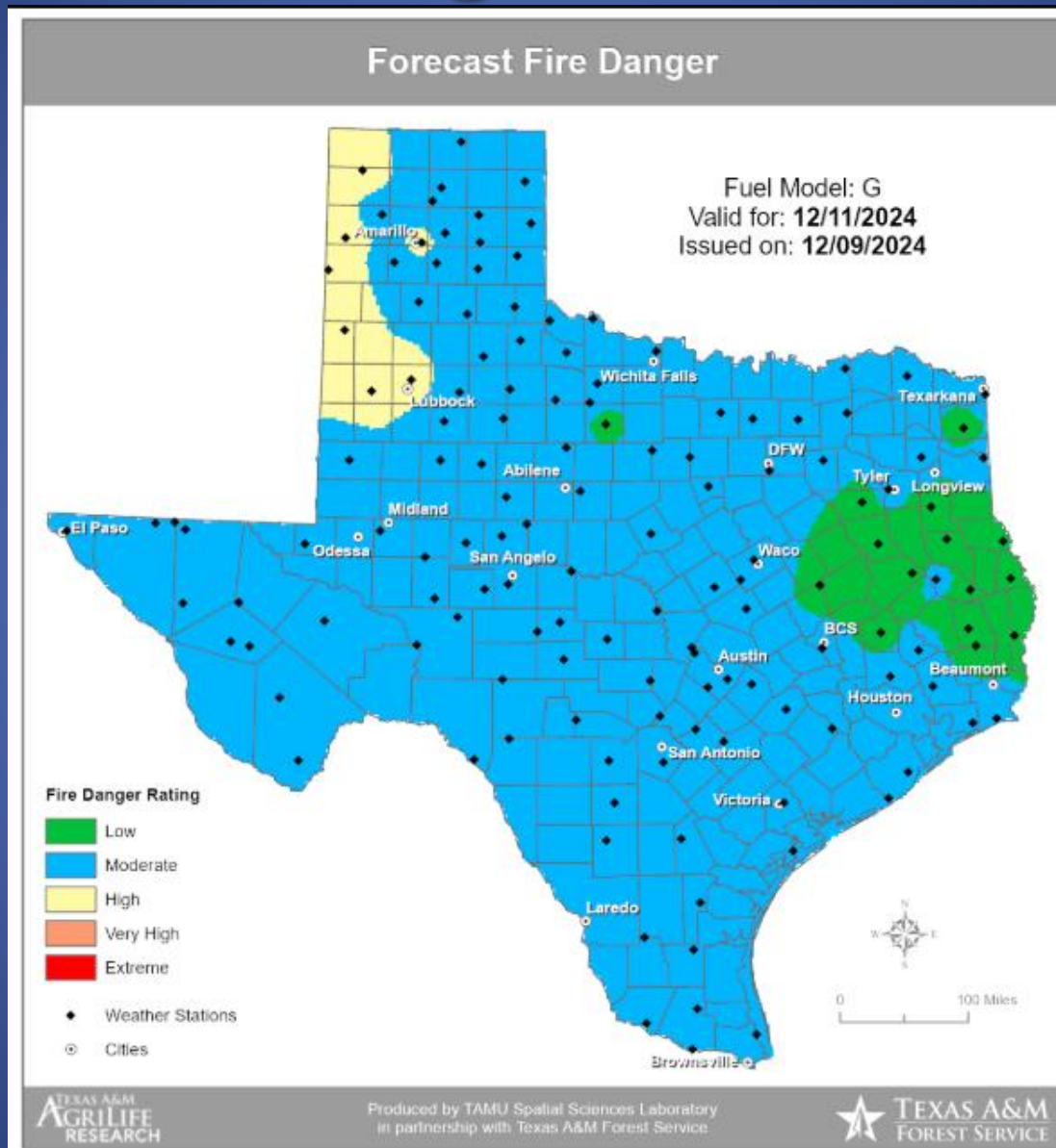
Severe Weather Outlook Wednesday, December 11, 2024



Weather Warnings/Advisories Issued

DATE	WARNING TYPE	LOCATION
12/10/24	Freeze Warning	Atascosa, Austin, Bandera, Bastrop, Bexar, Blanco, Brazos, Brewster, Burleson, Burnet, Caldwell, Colorado, Comal, DeWitt, Dimmit, Edwards, Fayette, Frio, Gillespie, Gonzales, Grimes, Guadalupe, Hays, Houston, Karnes, Kendall, Kerr, Kinney, Lavaca, Lee, Llano, Madison, Maverick, Medina, Montgomery, Polk, Presidio, Real, San Jacinto, Terrell, Travis, Trinity, Uvalde, Val Verde, Walker, Waller, Washington, Williamson, Wilson and Zavala Counties

Fire Danger Forecast



Burn Ban

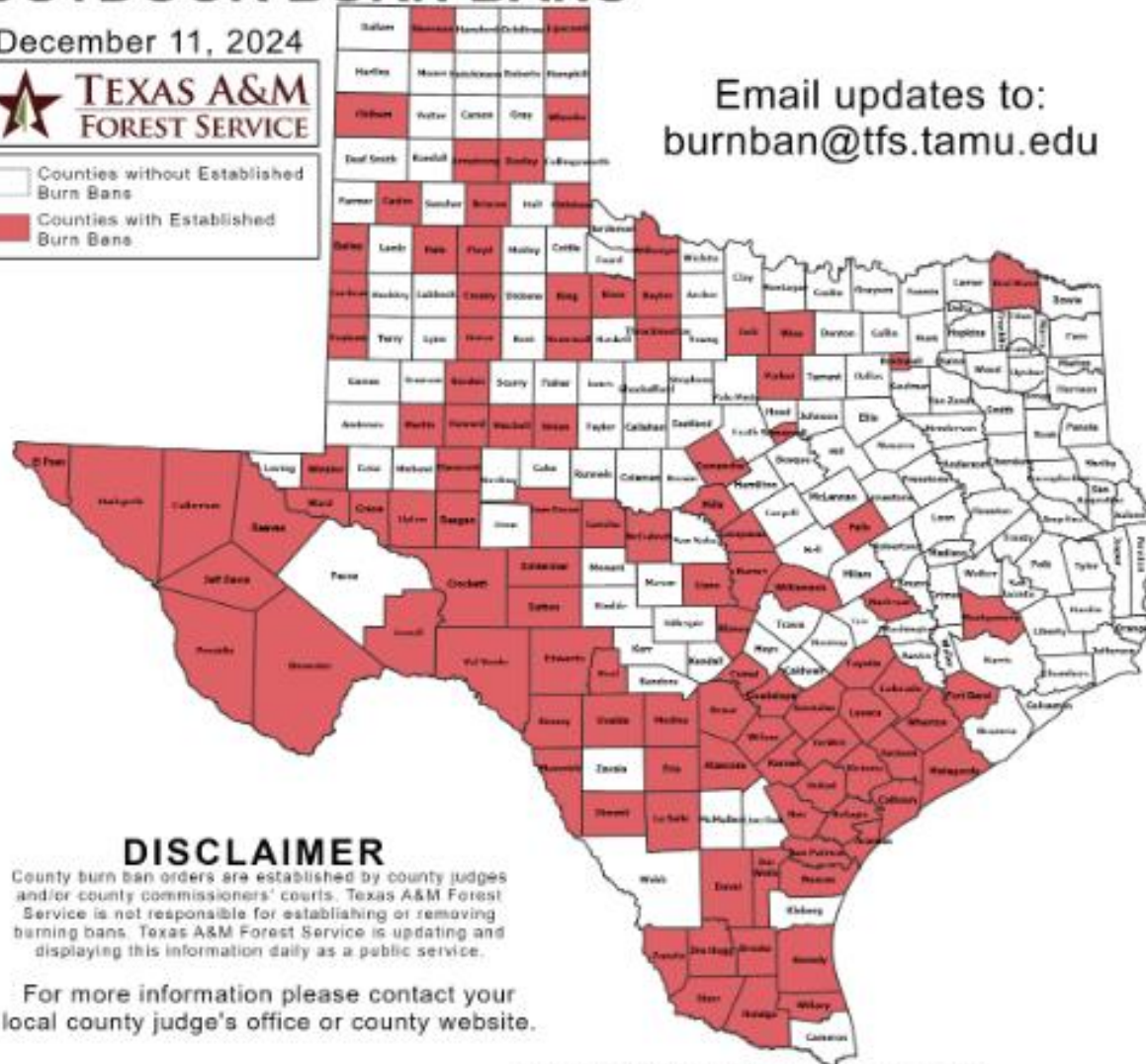
OUTDOOR BURN BANS

December 11, 2024



Counties without Established Burn Bans
 Counties with Established Burn Bans

Email updates to:
burnban@tfs.tamu.edu



Counties with Burn Bans: 105

- | | | |
|-----------|------------|--------------|
| Aransas | Fort Bend | Nueces |
| Armstrong | Frio | Oldham |
| Atascosa | Garza | Parker |
| Bailey | Glasscock | Prasidio |
| Baylor | Goliad | Reagan |
| Bee | Gonzales | Real |
| Bexar | Guadalupe | Red River |
| Blanco | Hale | Reeves |
| Borden | Hidalgo | Refugio |
| Brewster | Howard | Rockwall |
| Briscoe | Hudspeth | San Patricio |
| Brooks | Jack | Schleicher |
| Burleson | Jackson | Sherman |
| Burnet | Jeff Davis | Somervell |
| Calhoun | Jim Hogg | Starr |
| Castro | Jim Wells | Stonewall |
| Childress | Karnes | Sutton |
| Cochran | Kenedy | Terrell |
| Colorado | King | Throckmorton |
| Comal | Kinney | Tom Green |
| Comanche | Knox | Upton |
| Concho | Lampasas | Uvalde |
| Crane | La Salle | Val Verde |
| Crockett | Lavaca | Victoria |
| Crosby | Lipscomb | Ward |
| Culberson | Llano | Wharton |
| DeWitt | McCulloch | Wheeler |
| Dimmit | Marlin | Wilbarger |
| Donley | Matagorda | Willacy |
| Duval | Maverick | Williamson |
| Edwards | Medina | Wilson |
| El Paso | Mills | Winkler |
| Fayette | Mitchell | Wise |
| Floyd | Montgomery | Yoakum |
| | Nolan | Zapata |

DISCLAIMER

County burn ban orders are established by county judges and/or county commissioners' courts. Texas A&M Forest Service is not responsible for establishing or removing burning bans. Texas A&M Forest Service is updating and displaying this information daily as a public service.

For more information please contact your local county judge's office or county website.

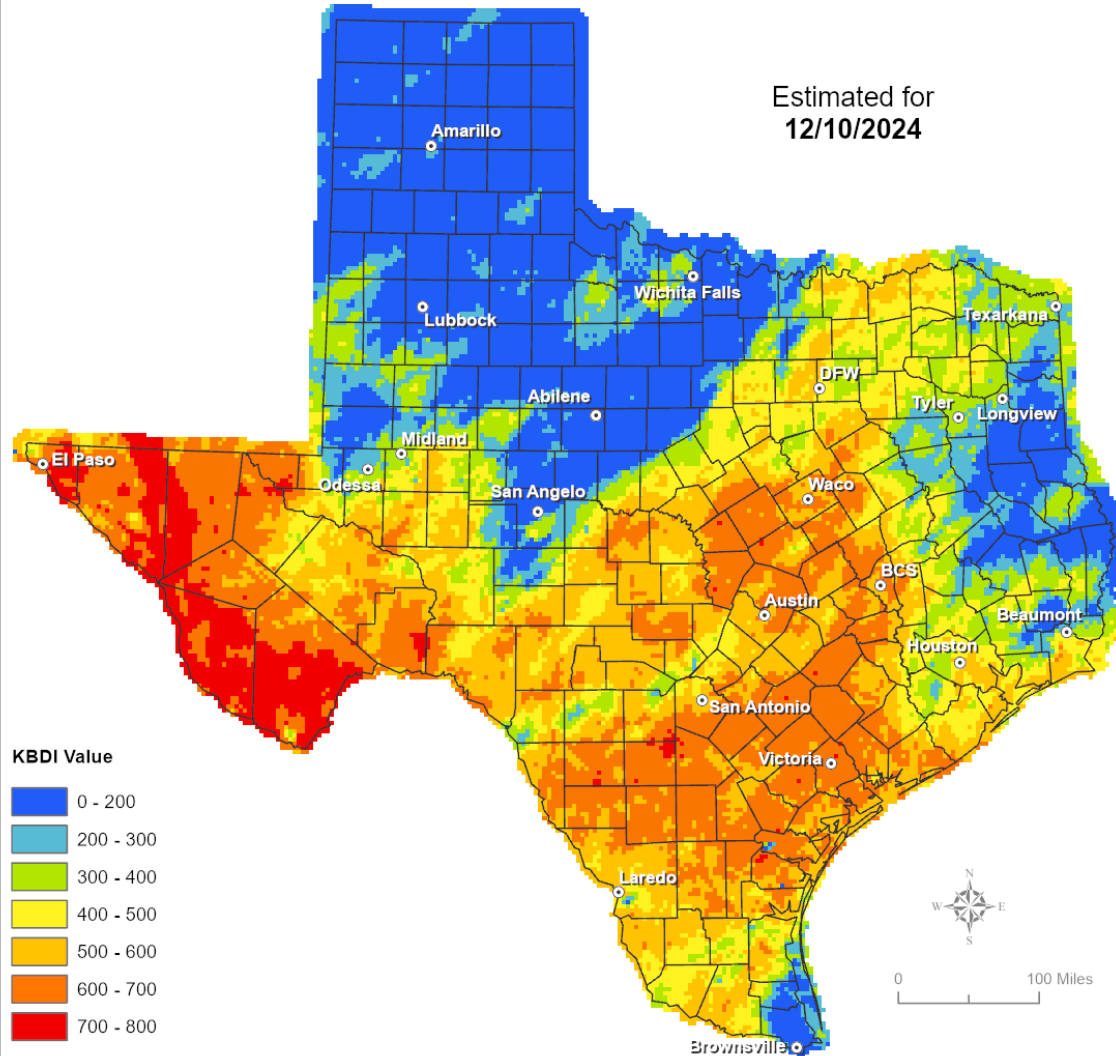
RED FLAG WARNINGS: www.weather.gov
 Additional map formats available at <https://tfsweb.tamu.edu/Burnbans/>

Keetch-Byram Drought Index

Keetch-Byram Drought Index

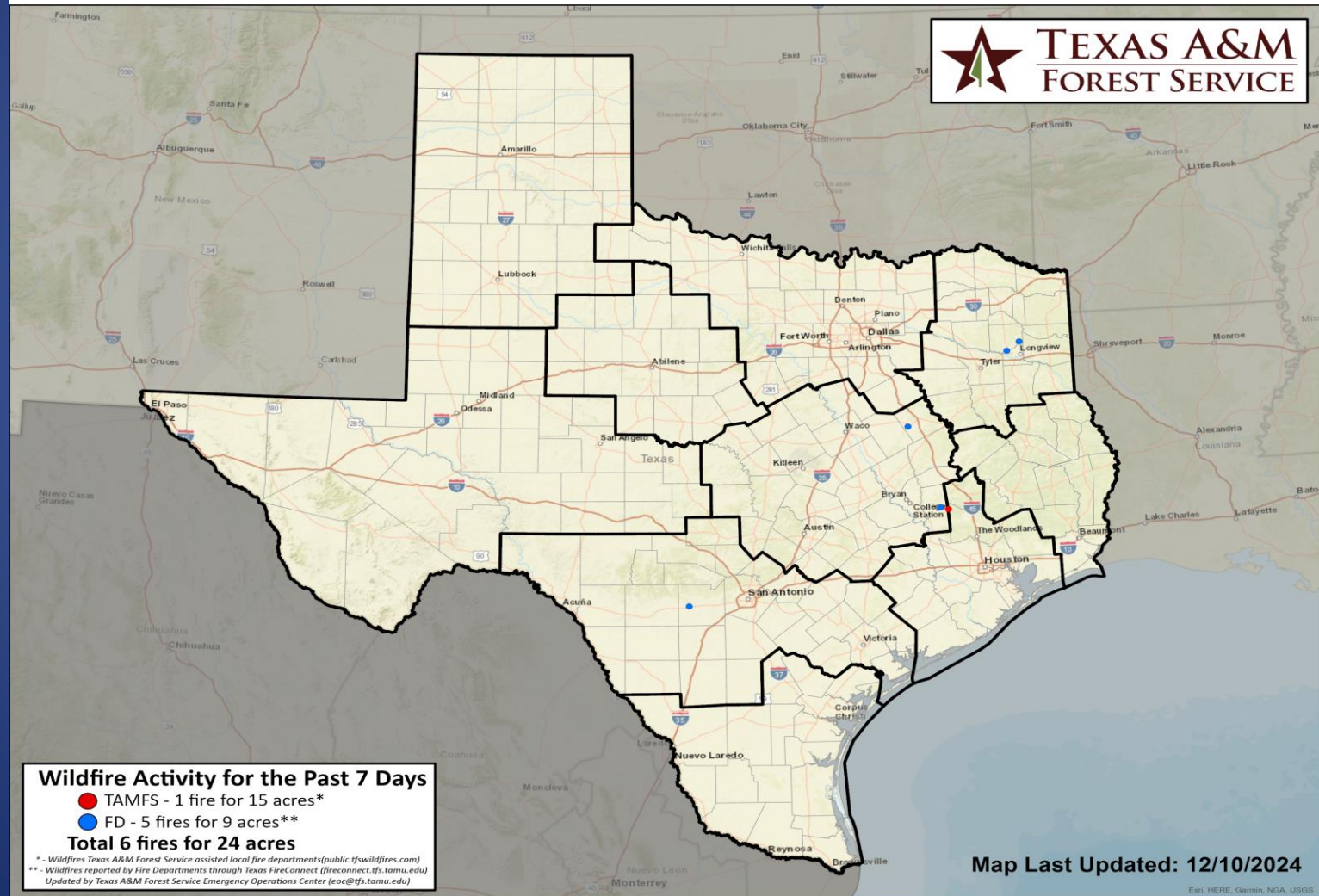
(4 km x 4 km resolution)

Estimated for
12/10/2024



Fire Activity (*Last 24 Hours)

Report of 587 (No Change) fires and 1,282,715 (No Change) acres have been burned this year. There are 105 (- 4) counties with burn bans. The Keetch-Byram Drought Index list contains 130 (+1) counties with an average over 400.



Training

DATES		TITLE	COURSE	LOCATION
12/09/24	12/11/24	Intermediate Incident Command System for Expanding Incidents	G-300	Abilene
12/09/24	12/11/24	Intermediate Incident Command System for Expanding Incidents	G-300	Houston
12/09/24	12/13/24	Texas Emergency Management Response to Recovery Course	T-PUB250	Austin
12/11/24	12/11/24	Emergency Operations Center Incident Command System Interface	G-191	Houston
12/11/24	12/11/24	Personal Protective Measures for Biological Events	PER-320	Mission
12/11/24	12/13/24	Disaster Accounting Basics	T-ACC600	Alton
12/11/24	12/11/24	TDEM Procurement Training	T-PRO700	Virtual

Statewide Significant Events

DATES		LOCATION	EVENT
12/01/24	12/31/24	Hidalgo	Festival of Lights

Exercises

DATES		AGENCY/LOCATION	TYPE: EXERCISE NAME
12/11/24	12/11/24	Region 8/Glad Tidings Church	Full Scale Exercise / Active Shooter