

# Texas Division of Emergency Management Texas State Operations Center



Saturday, December 14<sup>th</sup>, 2024  
As of 0900 CDT

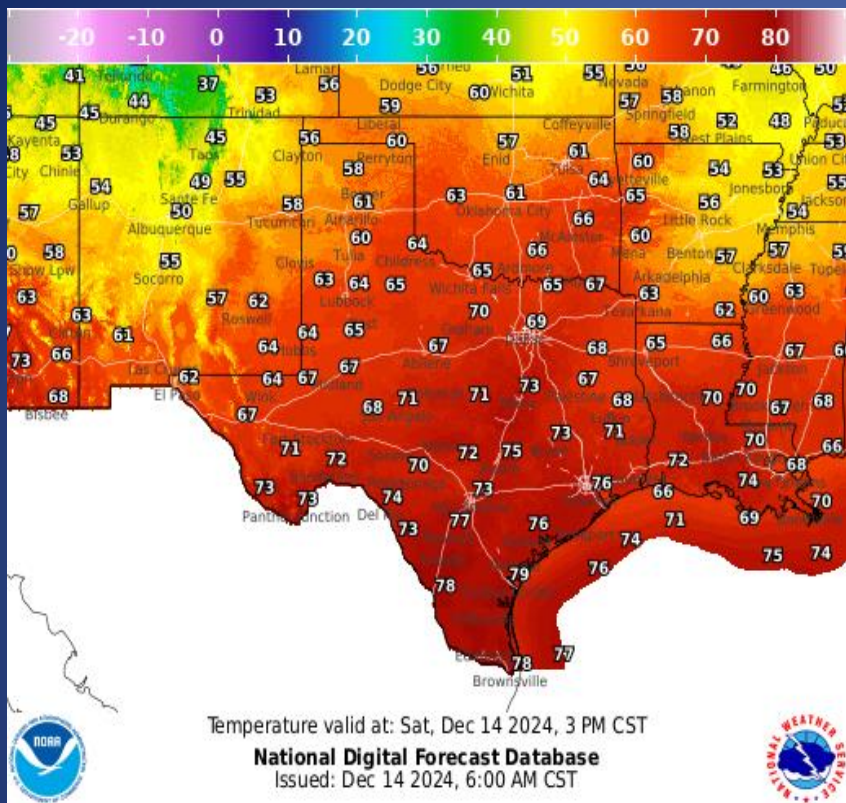
# Incidents Reported to the State Operations Center (last 24 hours)

DATE	SUBJECT	LOCATION
12/13/24	Initial Report of a Boil Water Notice	Montgomery County
12/13/24	Initial Report of a Boil Water Notice	Nolan County
12/14/24	Initial Report of a Road Closure of Texas Highway 80	Gonzales County
12/14/24	Final Report of the Road Closure of Texas Highway 80	Gonzales County

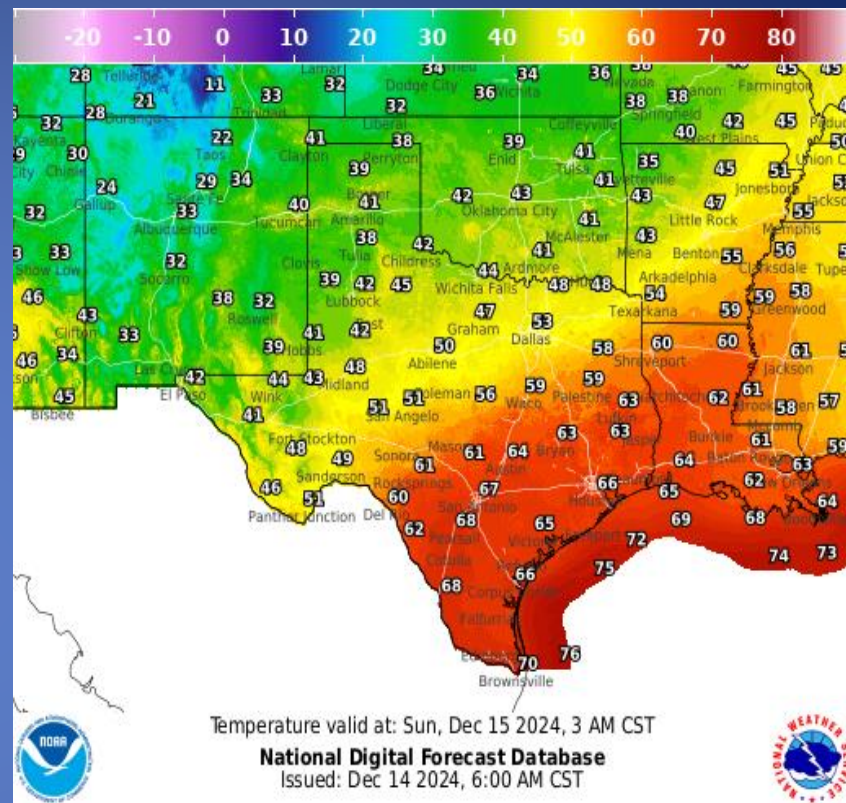
## Informational Products Distributed by the State Operations Center

DATE	SUBJECT
12/14/24	NWS Brownsville: High Risk of Rip Currents Through Sunday Evening
12/14/24	Daily NWS Threat Brief for FEMA Region 6

# Weather Forecast

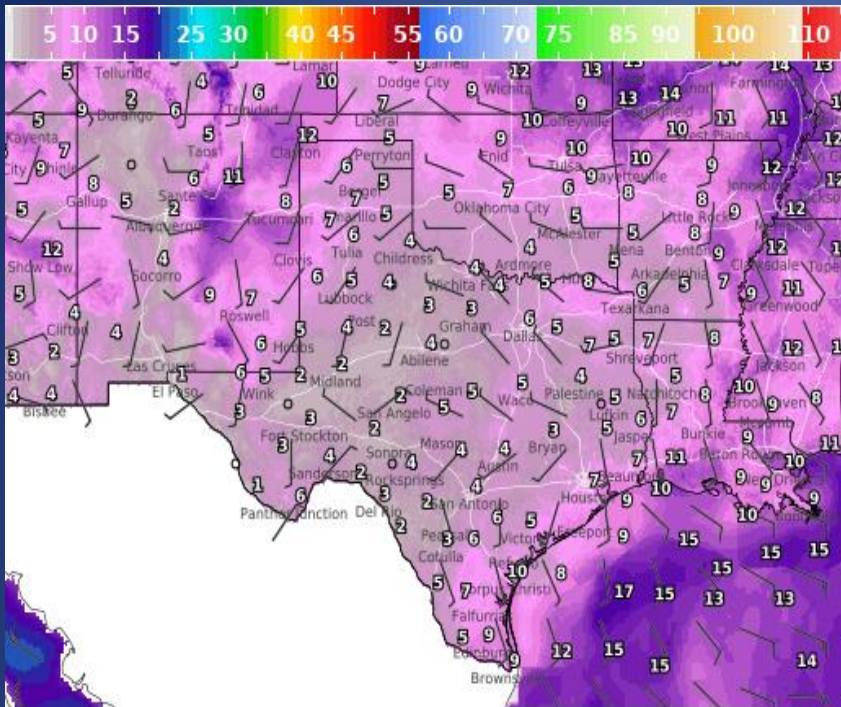


Highs



Lows

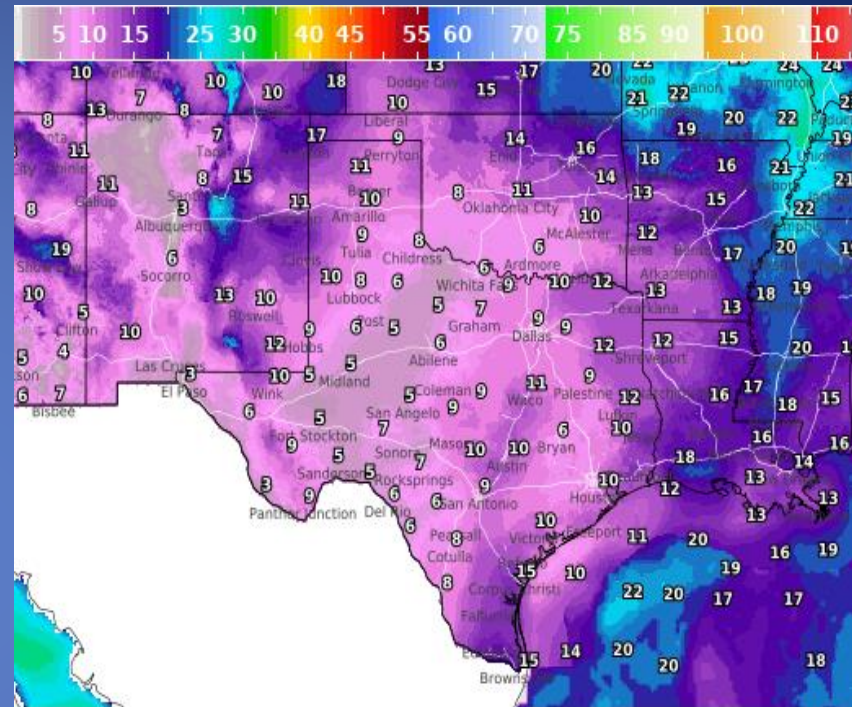
# Weather Forecast



Wind Speed (mph) & Direction for: Sat, Dec 14 2024, 3 PM CST

**National Digital Forecast Database**

Issued: Dec 14 2024, 6:00 AM CST



Wind Gust (mph) valid at: Sat, Dec 14 2024, 3 PM CST

**National Digital Forecast Database**

Issued: Dec 14 2024, 6:00 AM CST



## Wind Speeds

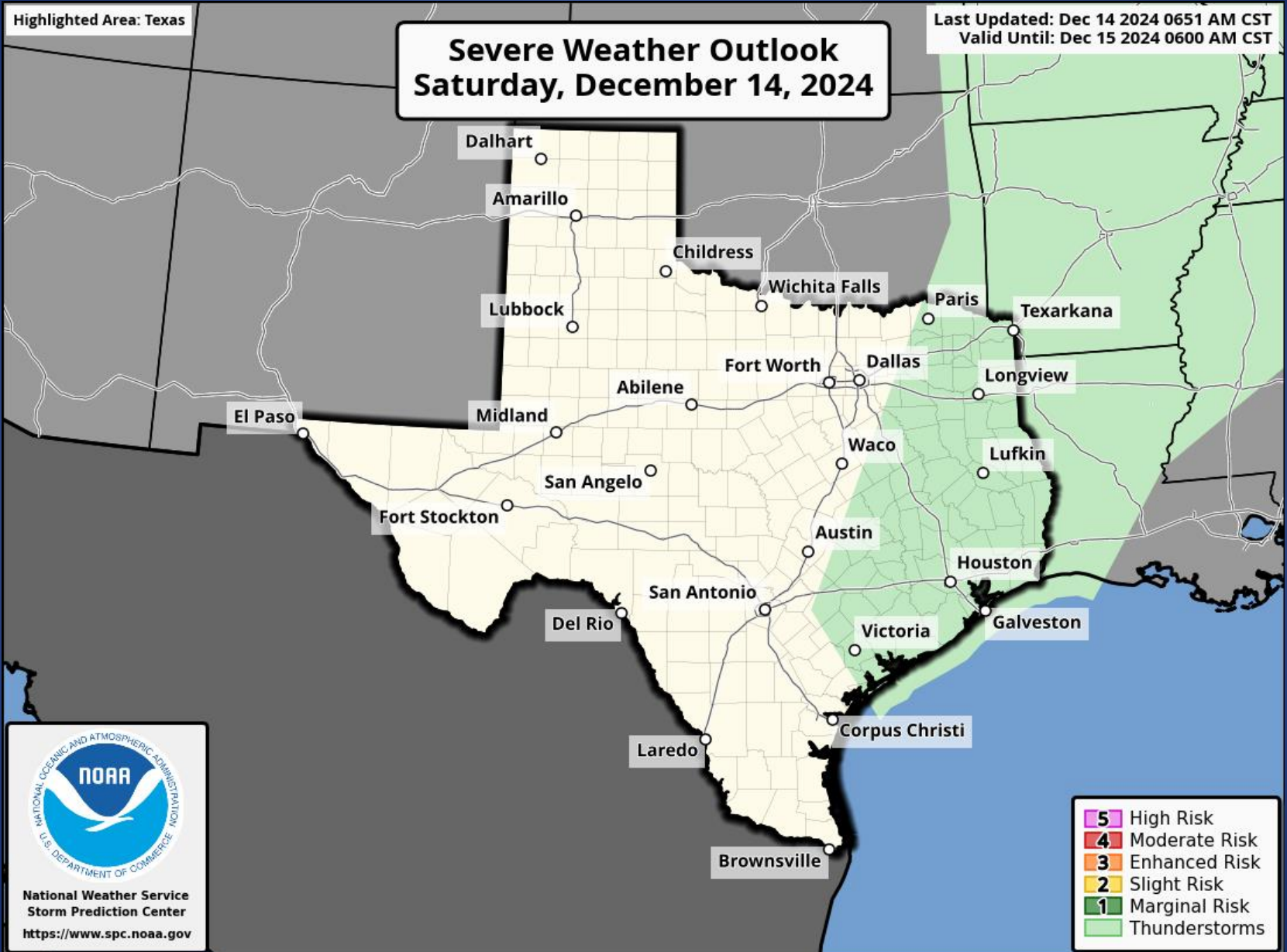
## Gusts

# Hazardous Weather

Highlighted Area: Texas

## Severe Weather Outlook Saturday, December 14, 2024

Last Updated: Dec 14 2024 0651 AM CST  
Valid Until: Dec 15 2024 0600 AM CST



- 5 High Risk
- 4 Moderate Risk
- 3 Enhanced Risk
- 2 Slight Risk
- 1 Marginal Risk
- Thunderstorms

# Hazardous Weather

## Saturday Forecast

Weather Forecast Office  
Fort Worth, TX

Issued December 14, 2024 1:39 AM CT



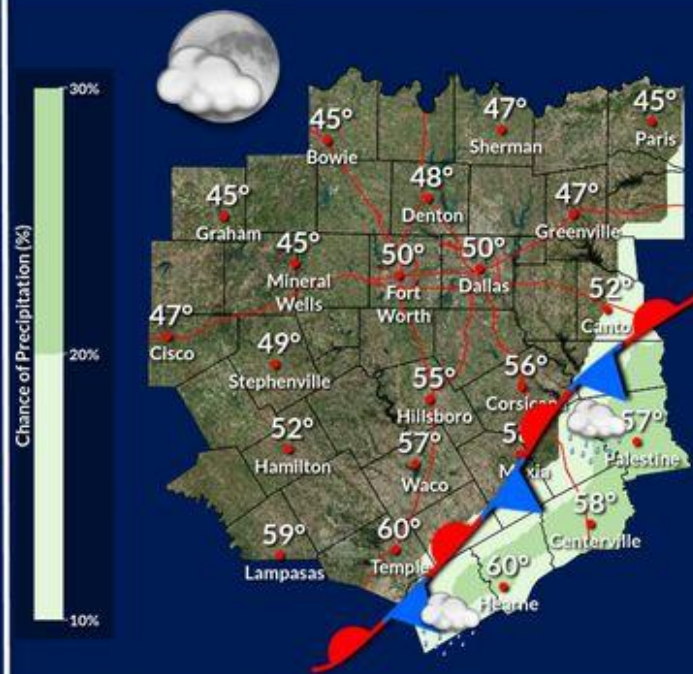
### Day

Showers and isolated storms ending from west to east



### Night

A few lingering showers across the southeast



NWSFortWorth

[weather.gov/fortworth](https://weather.gov/fortworth)

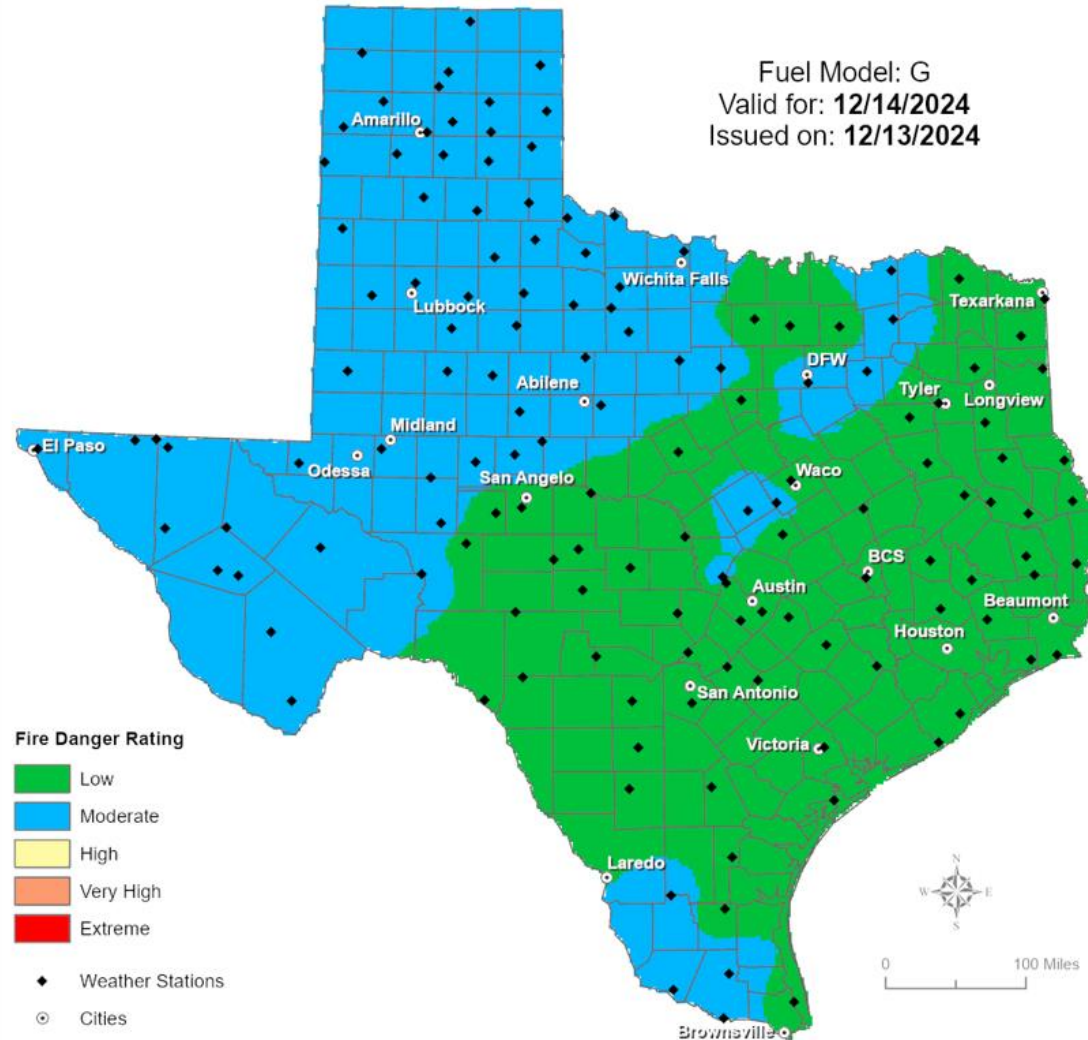
Showers and isolated thunderstorms will end from west to east through the day (Saturday) with the passage of a weak cold front. The sun will return in the afternoon, allowing temperatures to warm into the 60s and 70s. The front will stall across the southeast this evening before retreating northward. A few showers will be possible near the front across the southeast, otherwise it will be partly cloudy tonight with lows ranging from the middle 40s across the north and northwest to around 60 across the southeast.

# Weather Warnings/Advisories Issued

DATE	WARNING TYPE	LOCATION
12/13/24	Flood Warning	Angelina, Cherokee, and Nacogdoches Counties

# Fire Danger Forecast

## Forecast Fire Danger





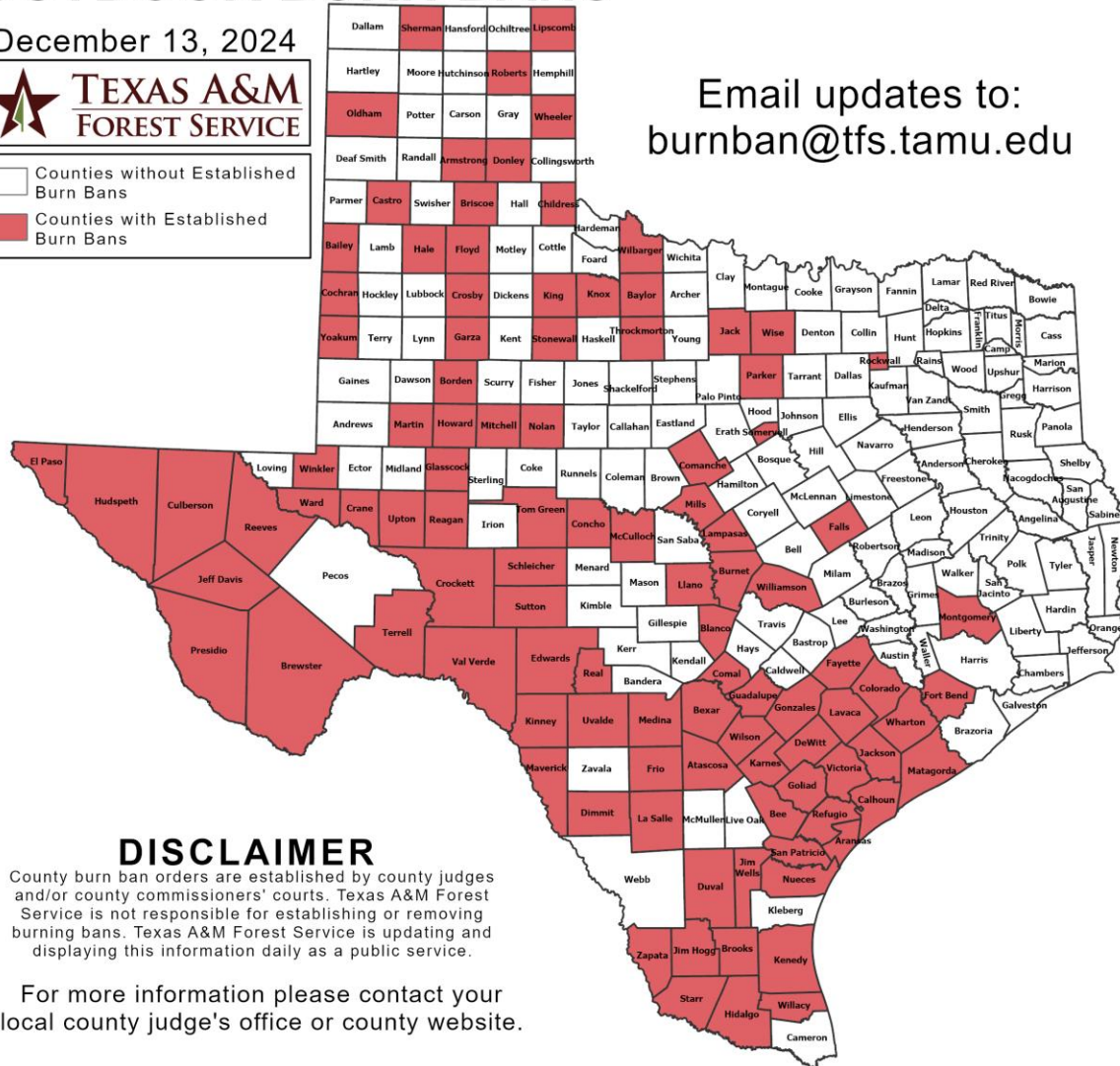
# Burn Ban

## OUTDOOR BURN BANS

December 13, 2024



Counties without Established Burn Bans  
 Counties with Established Burn Bans



Email updates to:  
[burnban@tfs.tamu.edu](mailto:burnban@tfs.tamu.edu)

Counties with Burn Bans: 104

- Aransas
- Armstrong
- Atascosa
- Bailey
- Baylor
- Bee
- Bexar
- Blanco
- Borden
- Brewster
- Briscoe
- Brooks
- Burnet
- Calhoun
- Castro
- Childress
- Cochran
- Colorado
- Comal
- Comanche
- Concho
- Crane
- Crockett
- Crosby
- Culberson
- DeWitt
- Dimmit
- Donley
- Duval
- Edwards
- El Paso
- Falls
- Fayette
- Fort Bend
- Frio
- Garza
- Glasscock
- Goliad
- Gonzales
- Guadalupe
- Hale
- Hidalgo
- Howard
- Hudspeth
- Jack
- Jackson
- Jeff Davis
- Jim Hogg
- Jim Wells
- Karnes
- Kenedy
- Kinney
- Knox
- Lampasas
- La Salle
- Lavaca
- Lipscomb
- Llano
- McCulloch
- McClintock
- Madison
- Martinez
- Matagorda
- Maverick
- Medina
- Mills
- Mitchell
- Montgomery
- Nolan
- Nueces
- Oldham
- Parker
- Presidio
- Reagan
- Real
- Reeves
- Refugio
- Roberts
- Rockwall
- San Patricio
- Schleicher
- Sherman
- Somervell
- Starr
- Stonewall
- Sutton
- Terrell
- Throckmorton
- Tom Green
- Upton
- Uvalde
- Val Verde
- Victoria
- Ward
- Wharton
- Wheeler
- Wilbarger
- Willacy
- Williamson
- Wilson
- Winkler
- Wise
- Yoakum
- Zapata

### DISCLAIMER

County burn ban orders are established by county judges and/or county commissioners' courts. Texas A&M Forest Service is not responsible for establishing or removing burning bans. Texas A&M Forest Service is updating and displaying this information daily as a public service.

For more information please contact your local county judge's office or county website.

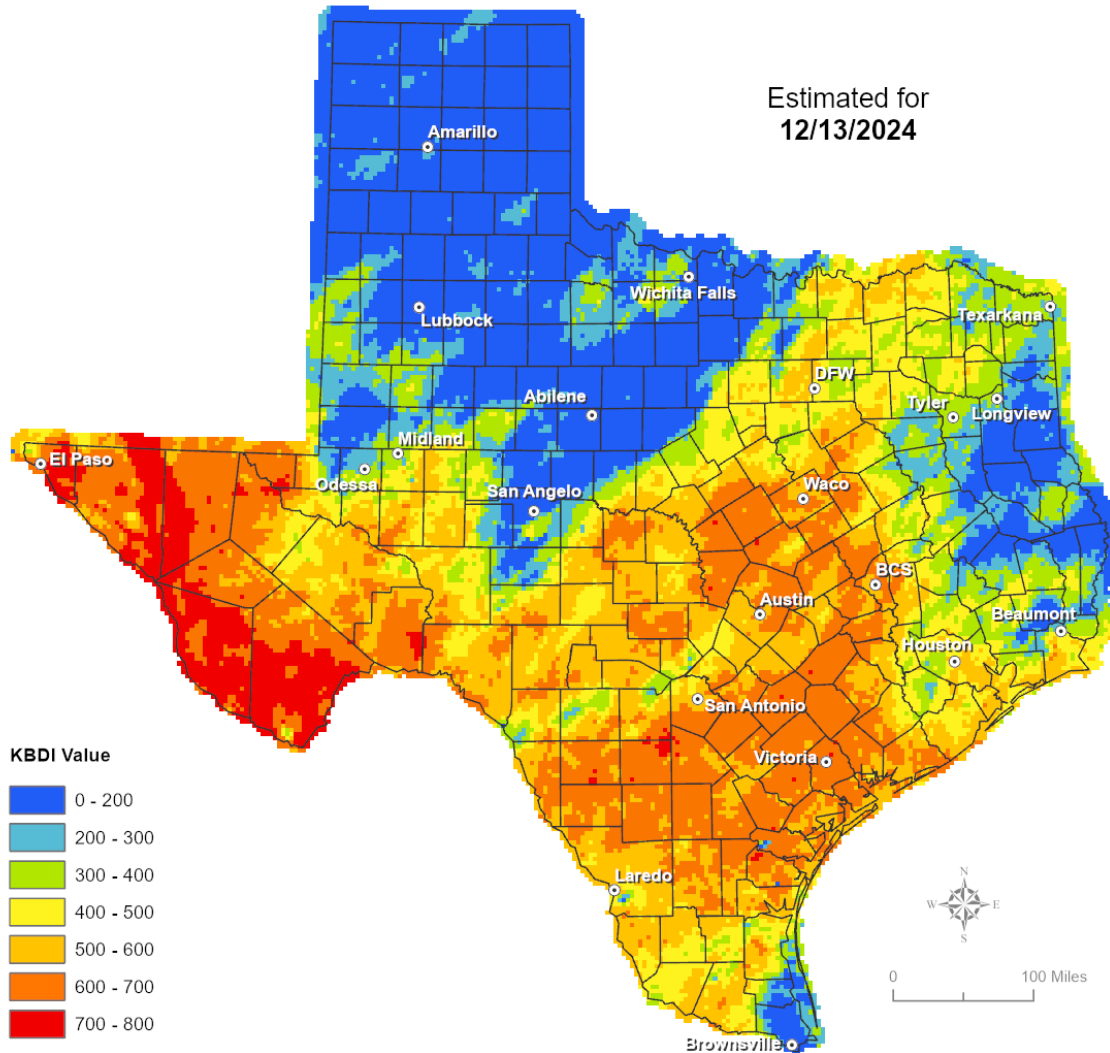
RED FLAG WARNINGS: [www.weather.gov](http://www.weather.gov)  
 Additional map formats available at <https://tfsweb.tamu.edu/Burnbans/>

# Keetch-Byram Drought Index

## Keetch-Byram Drought Index

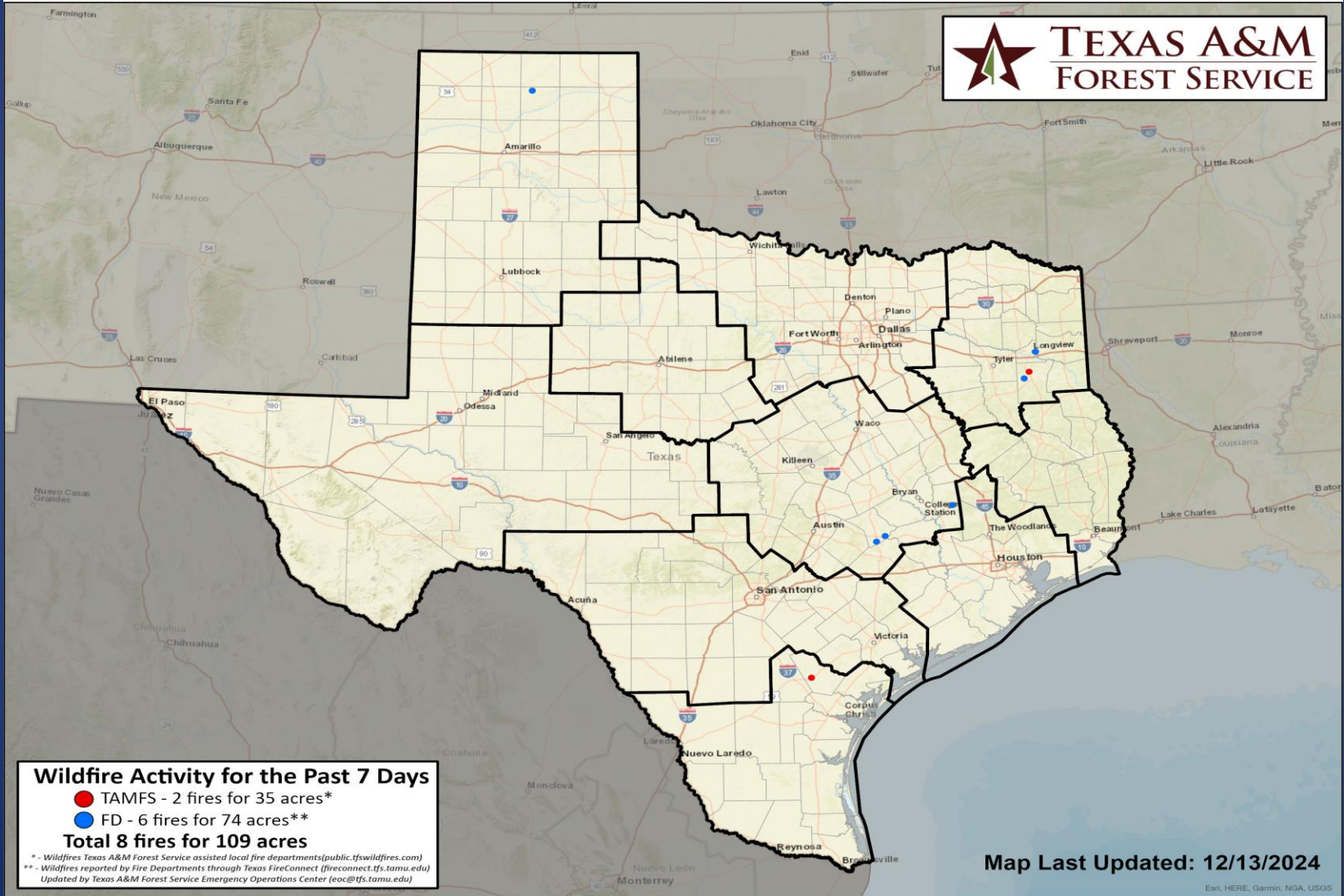
(4 km x 4 km resolution)

Estimated for  
12/13/2024



# Fire Activity (\*Last 24 Hours)

Report of 589 (+1) fires and 1,282,750 (+1) acres have been burned this year. There are 104 (No Change) counties with burn bans. The Keetch–Byram Drought Index list contains 131 (No Change) counties with an average over 400.



# Statewide Significant Events

DATES		LOCATION	EVENT
12/01/24	12/31/24	Hidalgo	Festival of Lights
12/13/24	12/15/24	Tomball	Tomball German Christmas Market
12/14/24	12/14/24	Dallas	BMW Dallas Marathon 2024
12/14/24	12/14/24	Houston	Lights in the Heights