


Texas Division of Emergency Management Texas State Operations Center



Sunday, December 15th, 2024
As of 0900 CDT

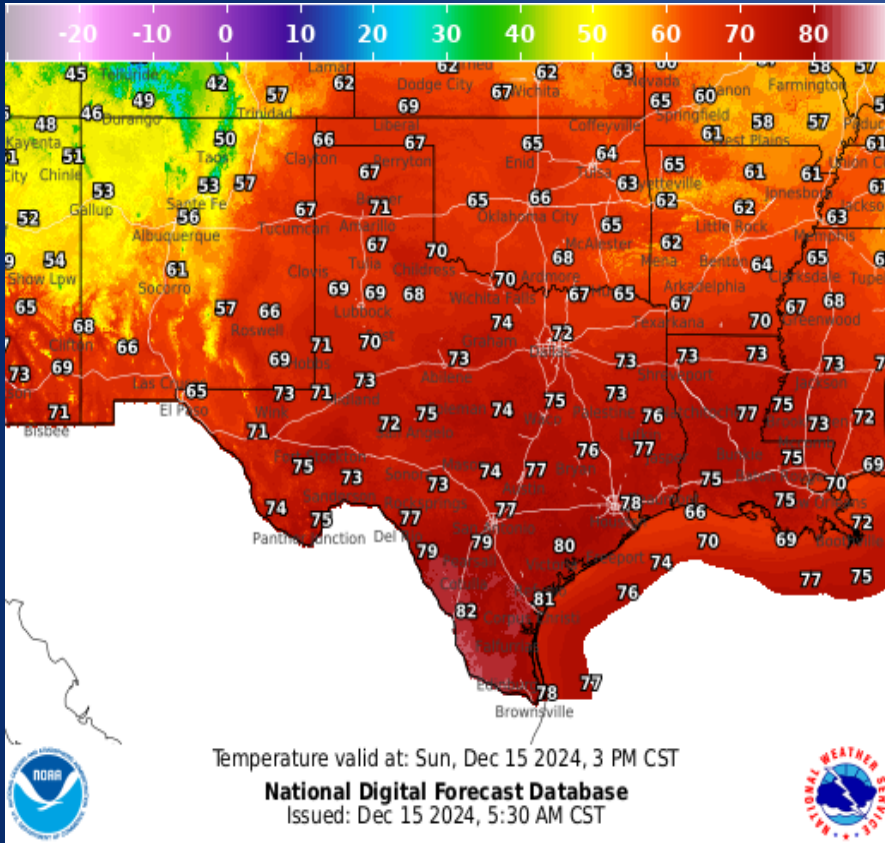
Incidents Reported to the State Operations Center (last 24 hours)

DATE	SUBJECT	LOCATION
12/15/24	Report of a School Bus Collision	Borden County
12/15/24	Report of a Mass Shooting Event	Harris County

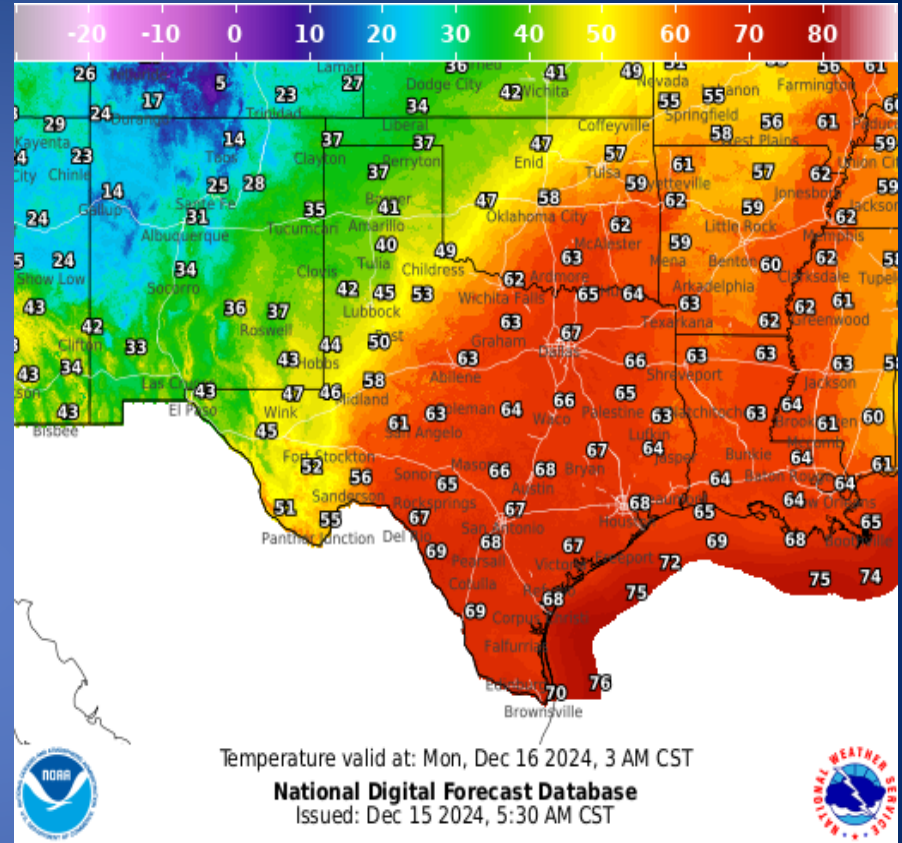
Informational Products Distributed by the State Operations Center

DATE	SUBJECT
12/15/24	NWS Brownsville: High Risk of Rip Currents
12/15/24	Daily NWS Threat Brief for FEMA Region 6

Weather Forecast

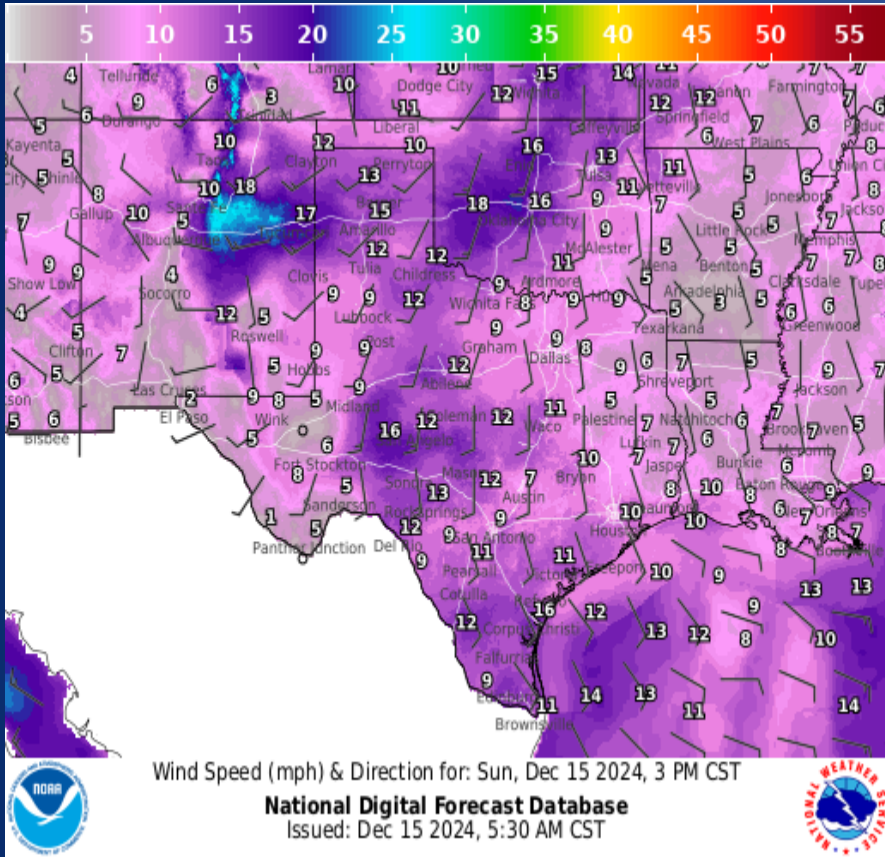


Highs

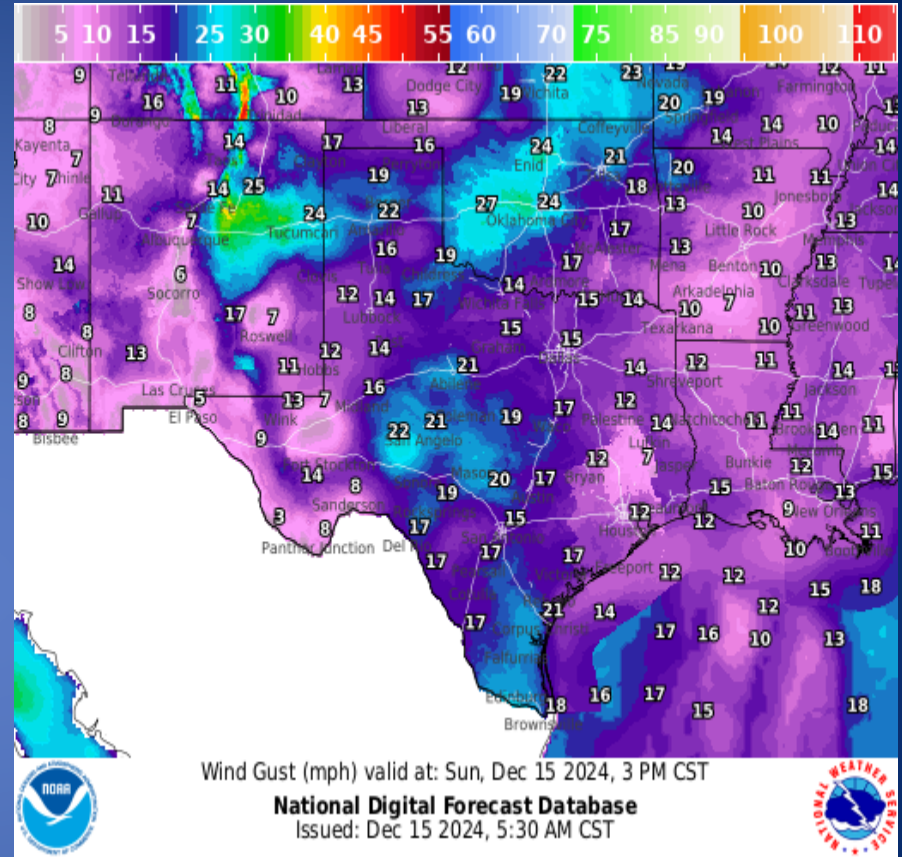


Lows

Weather Forecast



Wind Speeds



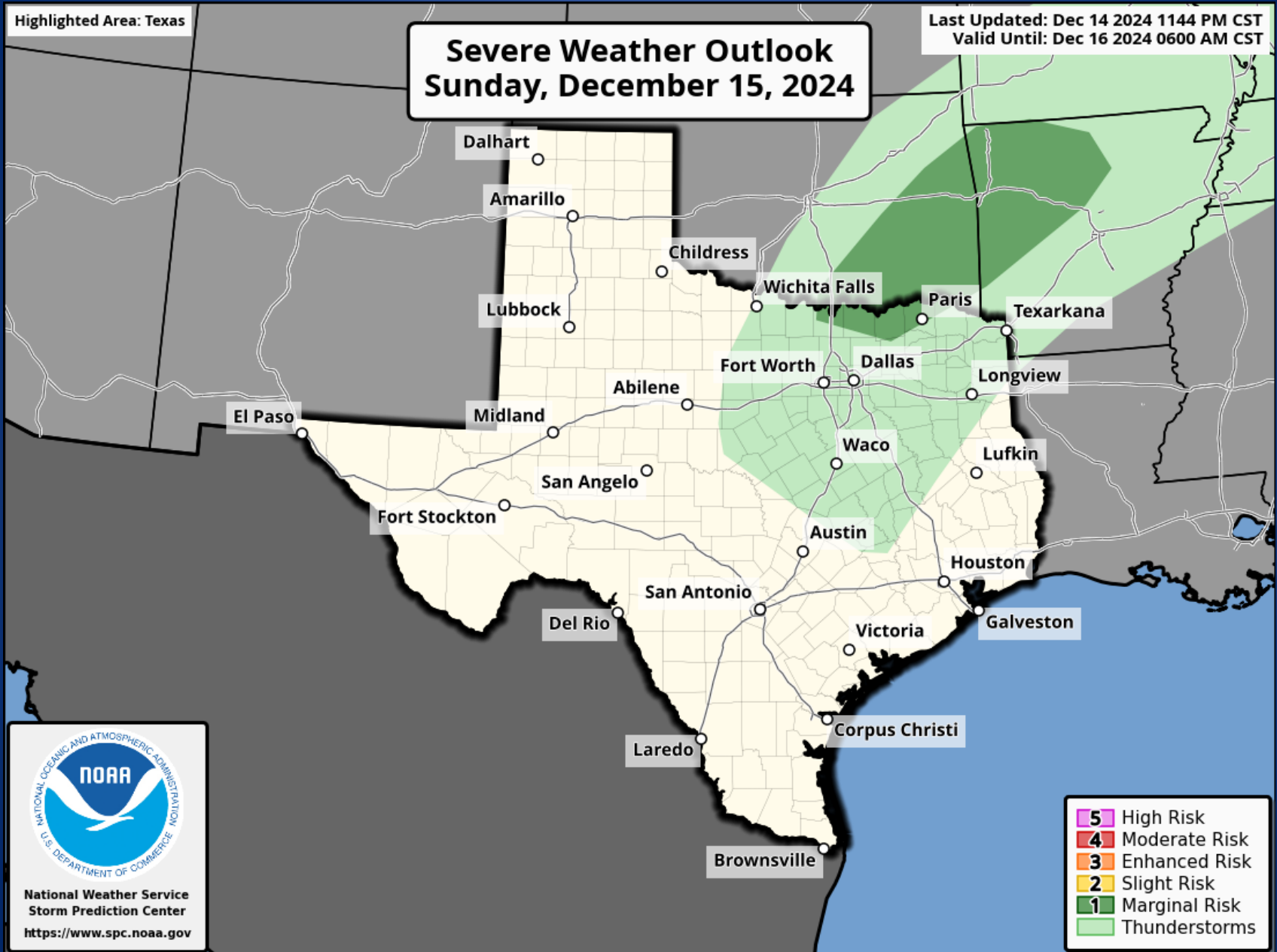
Gusts

Hazardous Weather

Highlighted Area: Texas

Severe Weather Outlook Sunday, December 15, 2024

Last Updated: Dec 14 2024 1144 PM CST
Valid Until: Dec 16 2024 0600 AM CST



- 5 High Risk
- 4 Moderate Risk
- 3 Enhanced Risk
- 2 Slight Risk
- 1 Marginal Risk
- Thunderstorms

NATIONAL OCEANIC AND ATMOSPHERIC ADMINISTRATION
U.S. DEPARTMENT OF COMMERCE

NOAA

National Weather Service
Storm Prediction Center
<https://www.spc.noaa.gov>

Hazardous Weather

A Mild And Wet Sunday

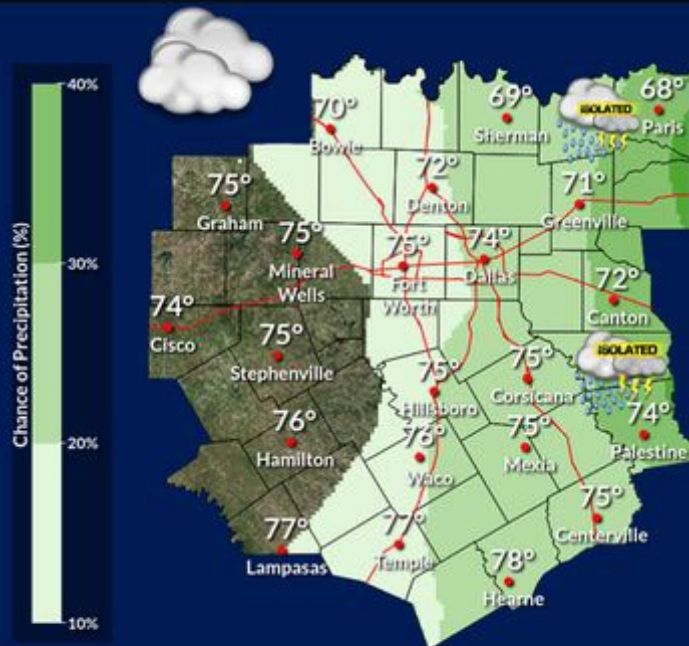
Weather Forecast Office
Fort Worth, TX



Issued December 15, 2024 3:11 AM CT

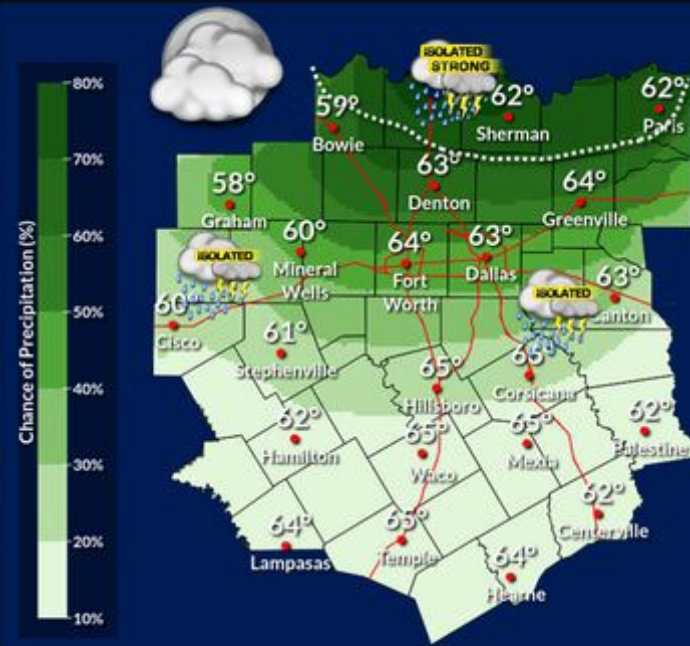
Day

Patchy drizzle and fog along with a few showers and storms



Night

Scattered showers and a few storms. A few storms may produce small hail near the Red River.



NWSFortWorth

weather.gov/fortworth

Warm and humid weather is expected today (Sunday) with patchy drizzle and fog along with a few showers and isolated storms. Highs today will range from the upper 60s near the Red River to the upper 70s in the far south. Showers will become more numerous tonight, especially across North Texas. A few thunderstorms are also possible with a chance for small hail tonight, mainly near the Red River. Overnight lows will be mild, ranging from the upper 50s to the middle 60s.

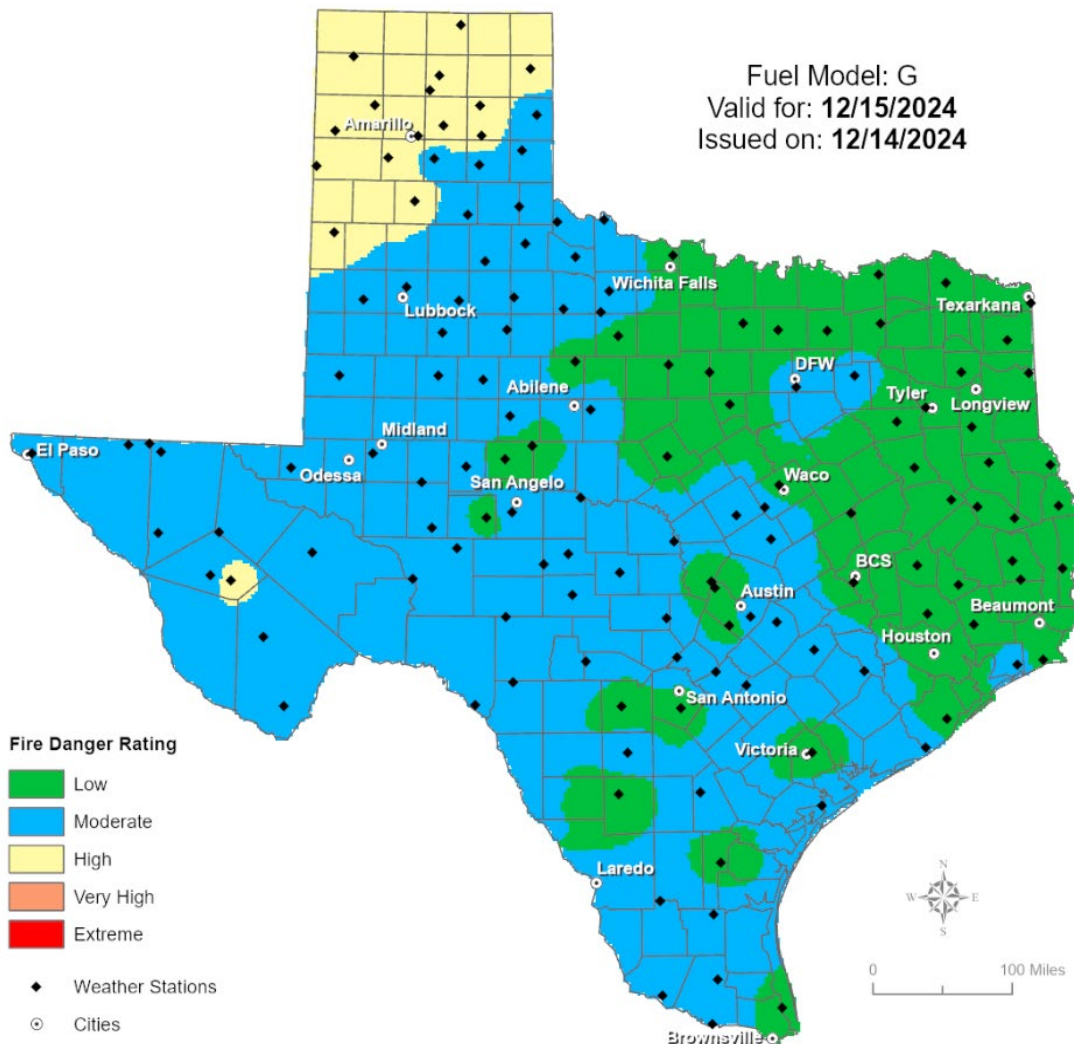
Weather Warnings/Advisories Issued

DATE	WARNING TYPE	LOCATION
12/14/24	Flood Warning	Angelina, Cherokee, and Nacogdoches Counties

Fire Danger Forecast

Forecast Fire Danger

Fuel Model: G
Valid for: 12/15/2024
Issued on: 12/14/2024



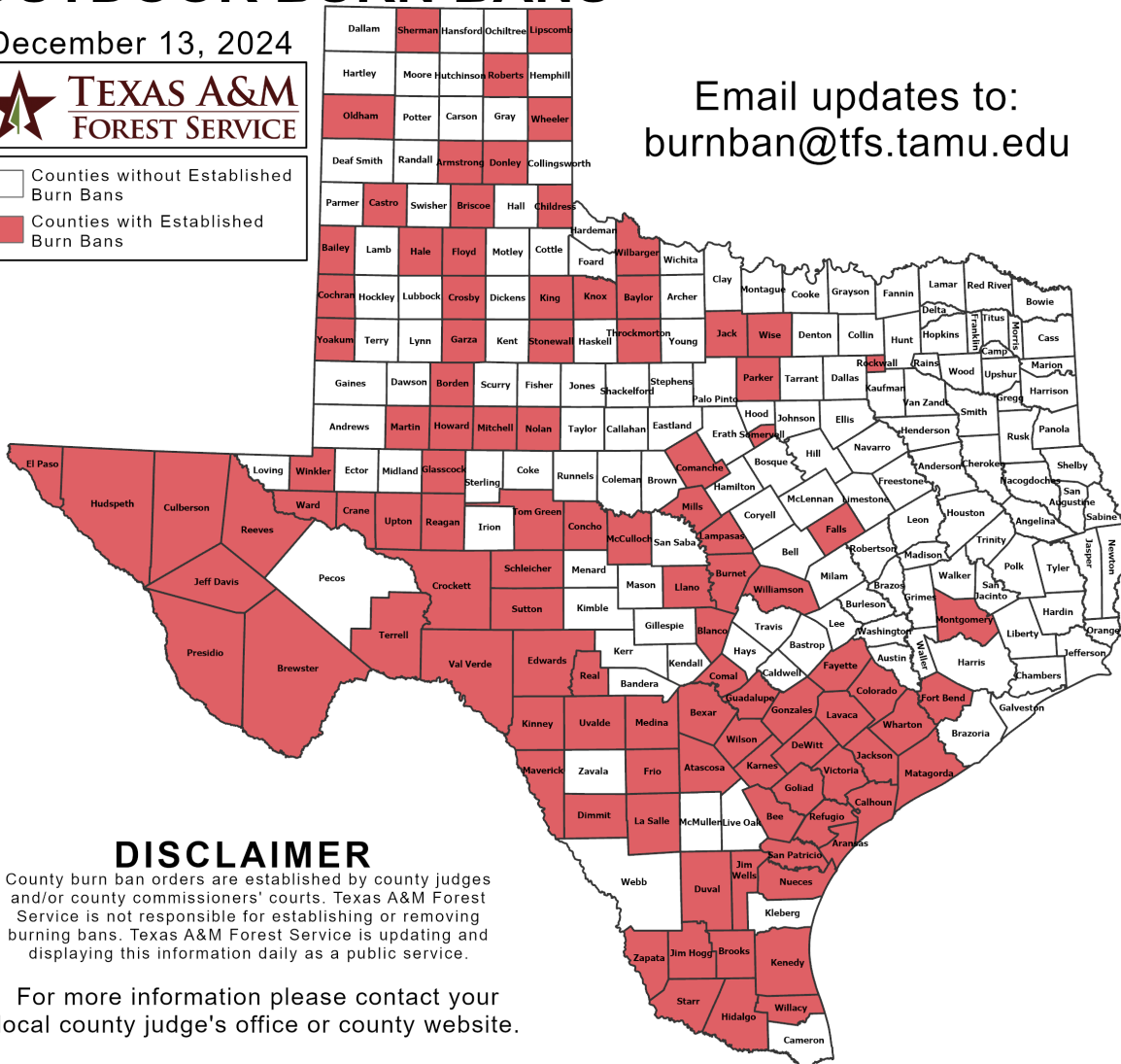
Burn Ban

OUTDOOR BURN BANS

December 13, 2024



Counties without Established Burn Bans
 Counties with Established Burn Bans



Email updates to:
burnban@tfs.tamu.edu

Counties with Burn Bans: 104

- Aransas
- Armstrong
- Atascosa
- Bailey
- Baylor
- Bee
- Bexar
- Blanco
- Borden
- Brewster
- Briscoe
- Brooks
- Burnet
- Calhoun
- Castro
- Childress
- Cochran
- Colorado
- Comal
- Comanche
- Concho
- Crane
- Crockett
- Crosby
- Culberson
- DeWitt
- Dimmit
- Donley
- Duval
- Edwards
- El Paso
- Falls
- Fayette
- Floyd
- Fort Bend
- Frio
- Garza
- Glasscock
- Goliad
- Gonzales
- Guadalupe
- Hale
- Hidalgo
- Howard
- Hudspeth
- Jack
- Jackson
- Jeff Davis
- Jim Hogg
- Jim Wells
- Karnes
- Kenedy
- King
- Kinney
- Knox
- Lampasas
- La Salle
- Lavaca
- Lipscomb
- Llano
- McCulloch
- Martin
- Matagorda
- Maverick
- Medina
- Mills
- Mitchell
- Montgomery
- Nolan
- Nueces
- Oldham
- Parker
- Presidio
- Reagan
- Real
- Reeves
- Refugio
- Roberts
- Rockwall
- San Patricio
- Schleicher
- Sherman
- Somervell
- Starr
- Stonewall
- Sutton
- Terrell
- Throckmorton
- Tom Green
- Upton
- Uvalde
- Val Verde
- Victoria
- Ward
- Wharton
- Willacy
- Williamson
- Wilson
- Winkler
- Wise
- Yoakum
- Zapata

DISCLAIMER

County burn ban orders are established by county judges and/or county commissioners' courts. Texas A&M Forest Service is not responsible for establishing or removing burning bans. Texas A&M Forest Service is updating and displaying this information daily as a public service.

For more information please contact your local county judge's office or county website.

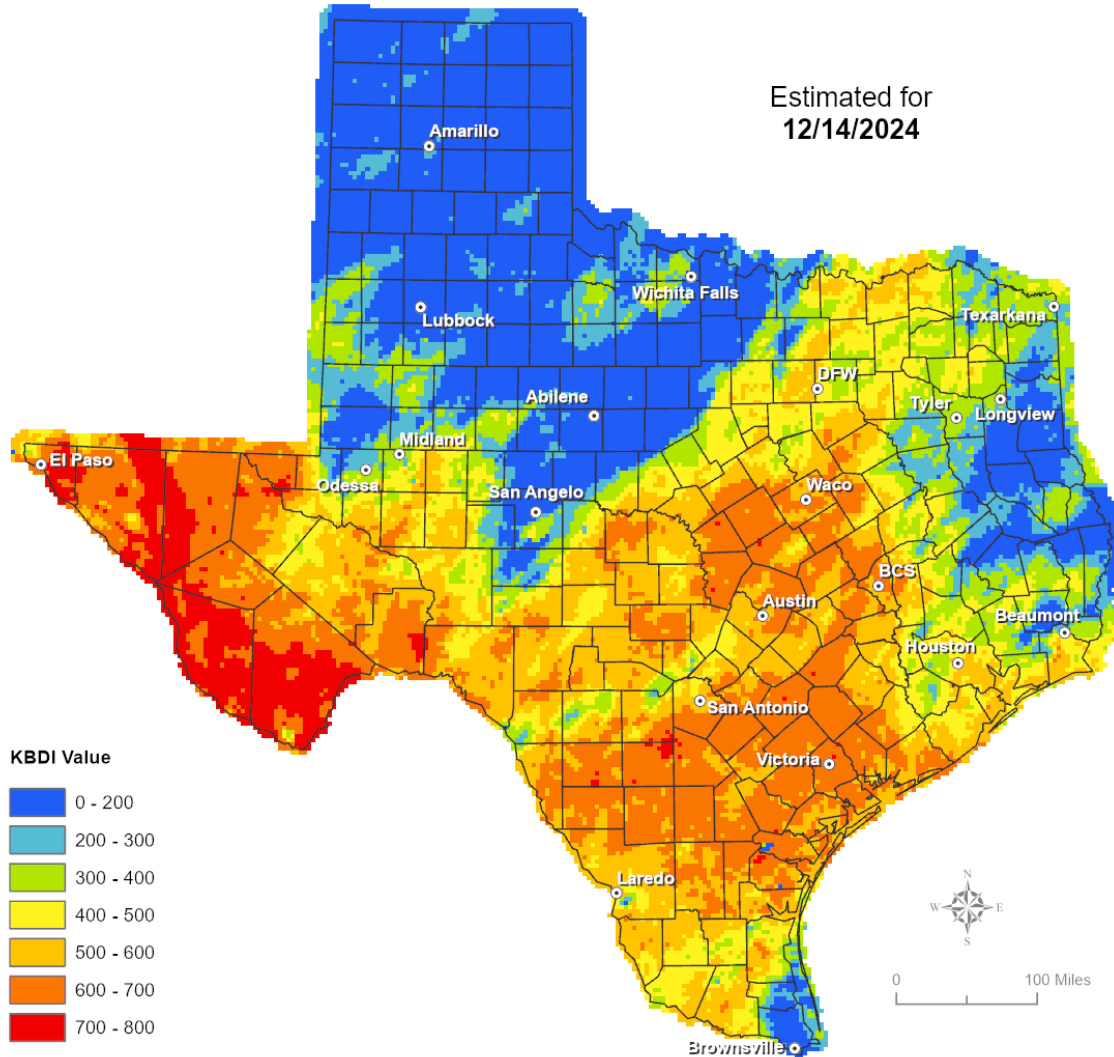
RED FLAG WARNINGS: www.weather.gov
 Additional map formats available at <https://tfsweb.tamu.edu/Burnbans/>

Keetch-Byram Drought Index

Keetch-Byram Drought Index

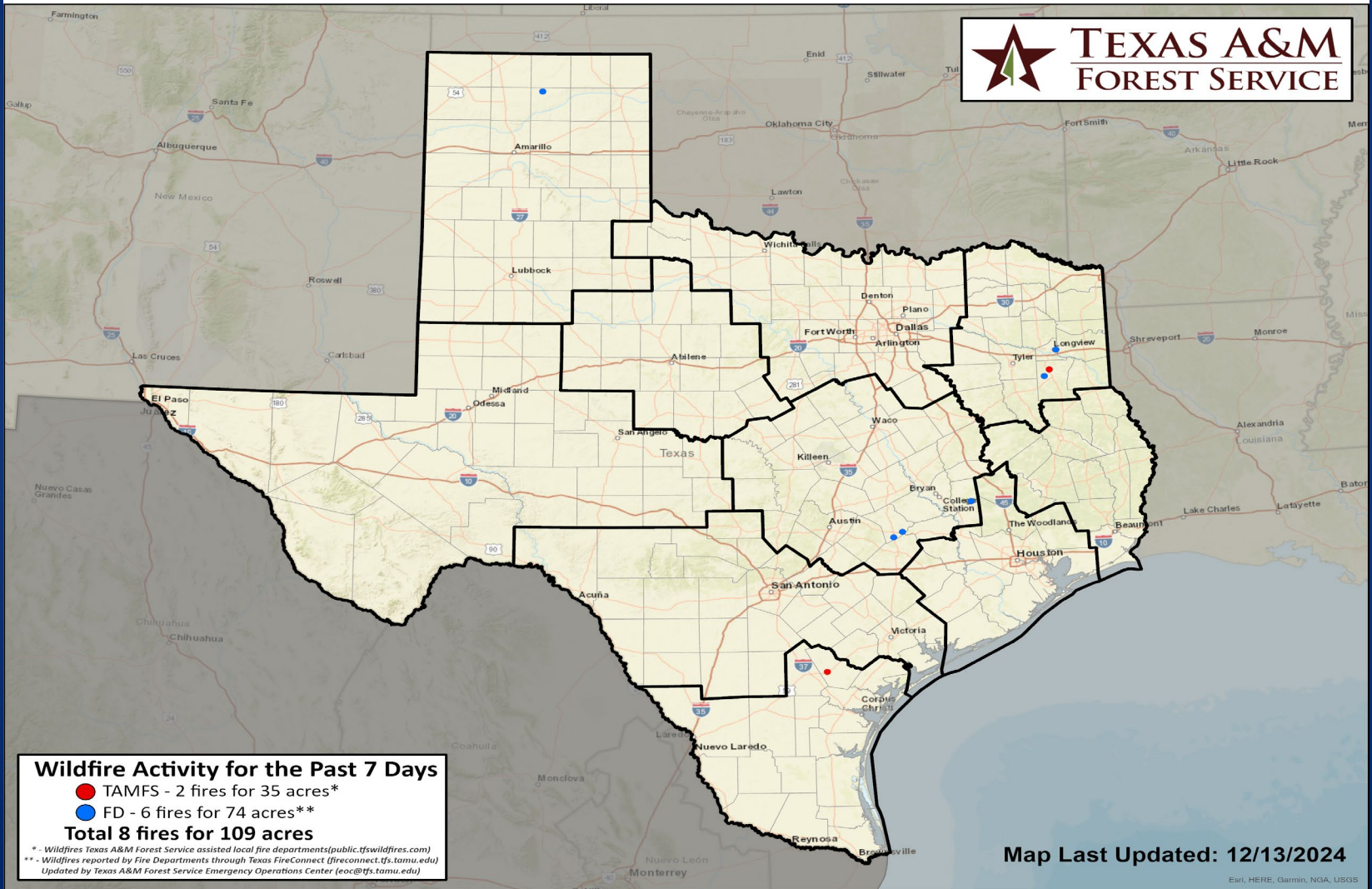
(4 km x 4 km resolution)

Estimated for
12/14/2024



Fire Activity (*Last 24 Hours)

Report of 589 (No Change) fires and 1,282,750 (No Change) acres have been burned this year. There are 104 (No Change) counties with burn bans. The Keetch-Byram Drought Index list contains 131 (No Change) counties with an average over 400.



Statewide Significant Events

DATES		LOCATION	EVENT
12/01/24	12/31/24	Hidalgo	Festival of Lights
12/13/24	12/15/24	Tomball	Tomball German Christmas Market
12/15/24	12/15/24	Houston	NFL: Houston Texans Game