

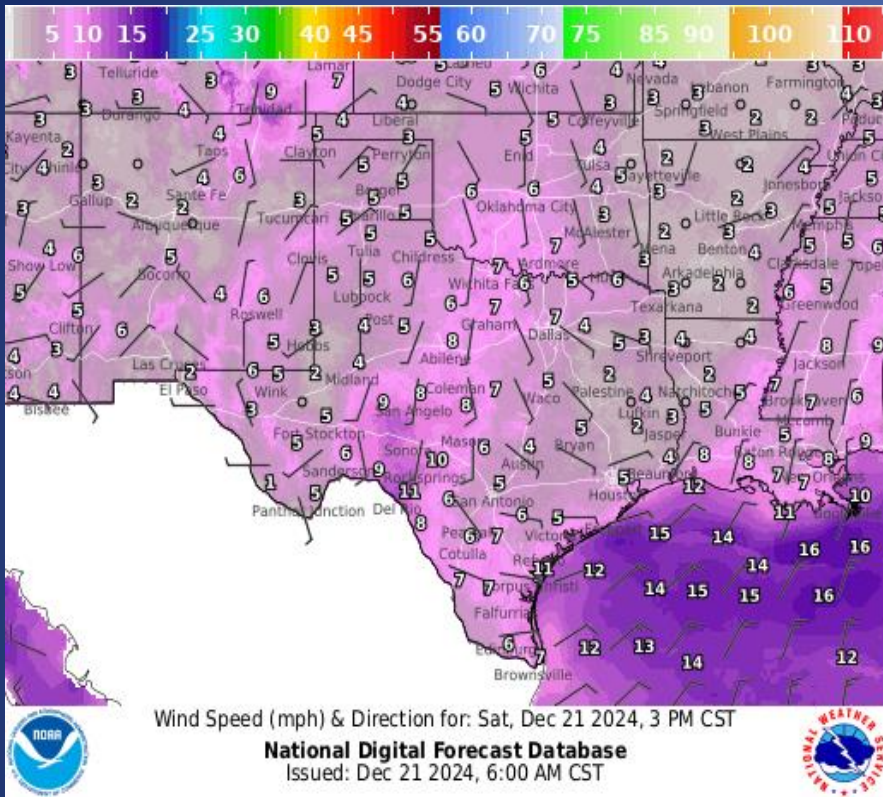
Incidents Reported to the State Operations Center (last 24 hours)

DATE	SUBJECT	LOCATION
12/20/24	Initial Report of a Road Closure (IH-37)	Live Oak
12/20/24	Final Report of the Boil Water Notice	Milam County
12/20/24	Final Report of the Road Closure	Orange County
12/20/24	Update Report #2 of a Water Outage	McMullen County
12/20/24	Initial and Final Report of a Wildfire	Cherokee County
12/20/24	Final Report of a Road Closure (IH-37)	Live Oak County
12/20/24	Initial Report of a Road Closure (IH-2)	Hidalgo County
12/20/24	Initial Report of a Wildfire	Matagorda County
12/20/24	Final Report of a Wildfire	Matagorda County
12/20/24	PLB Incident #24I13546	Smith County
12/20/24	Final Report of a Road Closure	Hidalgo County
12/21/24	Update to PLB Incident #24I13546	Smith County
12/21/24	Initial Report: US-281 Road Closure	Jim Wells County

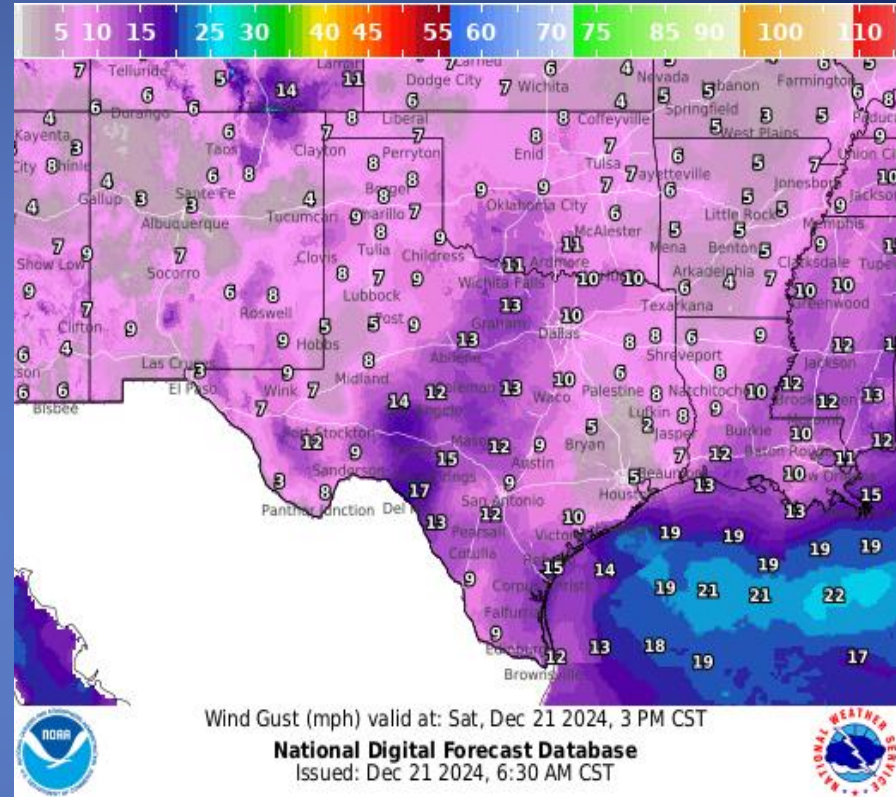
Informational Products Distributed by the State Operations Center

DATE	SUBJECT
12/21/24	Daily NWS Threat Brief for FEMA Region 6

Weather Forecast



Wind Speeds



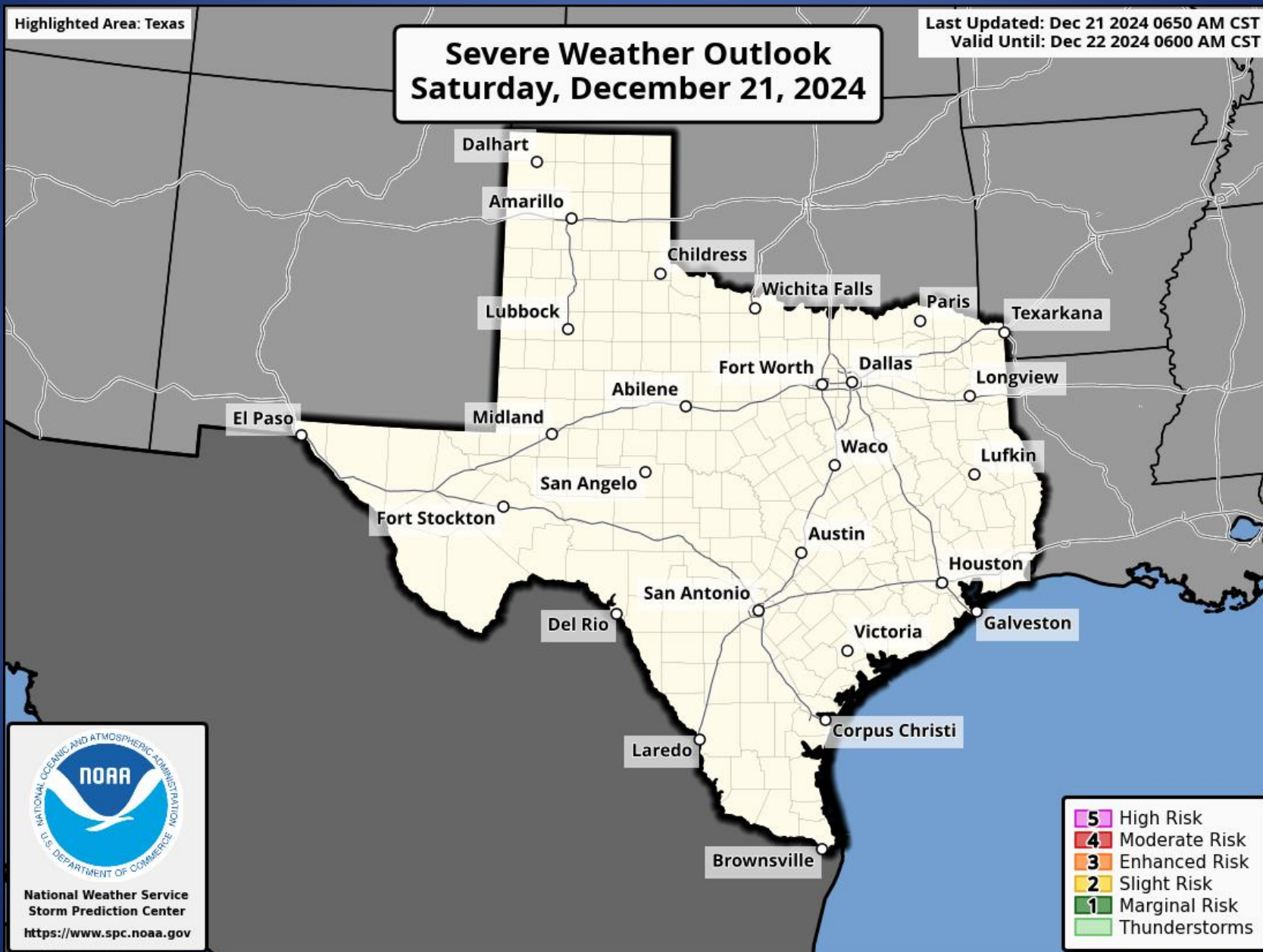
Gusts

Hazardous Weather

Last Updated: Dec 21 2024 0650 AM CST
Valid Until: Dec 22 2024 0600 AM CST

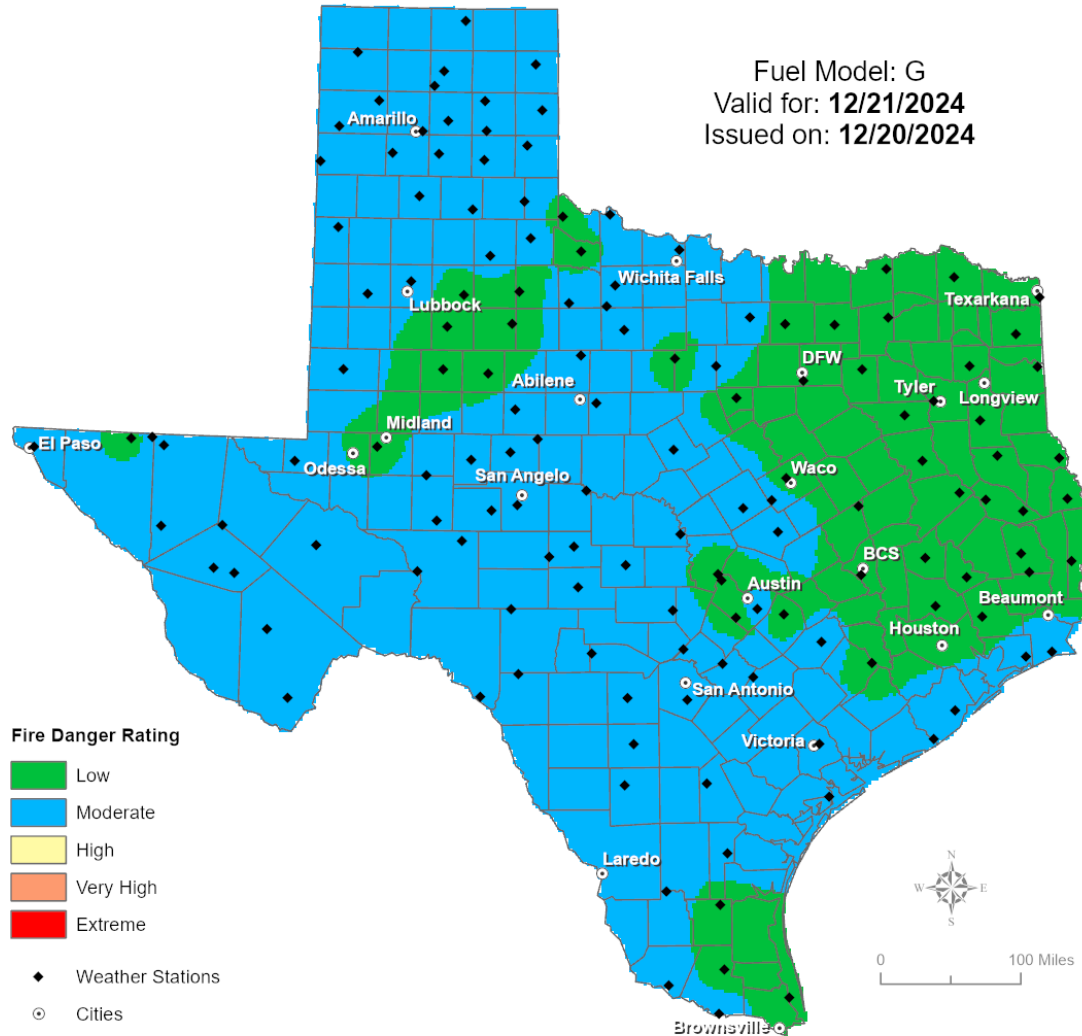
Severe Weather Outlook Saturday, December 21, 2024

Highlighted Area: Texas



Fire Danger Forecast

Forecast Fire Danger



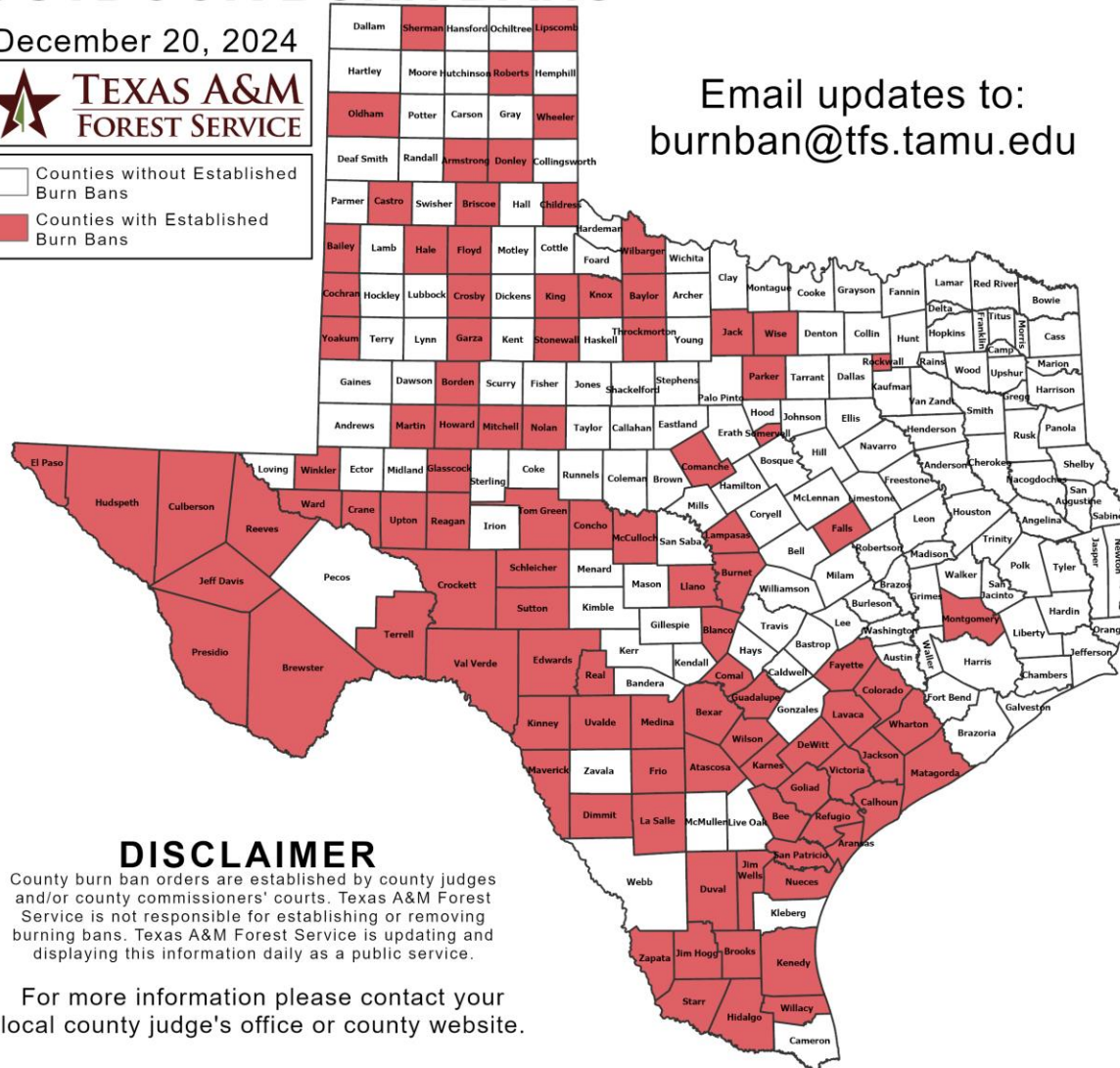
Burn Ban

OUTDOOR BURN BANS

December 20, 2024



Counties without Established Burn Bans
 Counties with Established Burn Bans



Email updates to:
burnban@tfs.tamu.edu

Counties with Burn Bans: 100

- Aransas
- Armstrong
- Atascosa
- Bailey
- Baylor
- Bee
- Bexar
- Blanco
- Borden
- Brewster
- Briscoe
- Brooks
- Burnet
- Calhoun
- Castro
- Childress
- Cochran
- Colorado
- Comal
- Comanche
- Concho
- Crane
- Crockett
- Crosby
- Culberson
- DeWitt
- Dimmit
- Donley
- Duval
- Edwards
- El Paso
- Falls
- Fayette
- Floyd
- Garza
- Glasscock
- Goliad
- Guadalupe
- Hale
- Hidalgo
- Howard
- Hudspeth
- Jack
- Jackson
- Jeff Davis
- Jim Hogg
- Jim Wells
- Karnes
- Kinney
- Knox
- Lampasas
- La Salle
- Lavaca
- Lipscomb
- Llano
- Loving
- Lubbock
- Lynn
- Martin
- Matagorda
- Maverick
- Medina
- Mitchell
- Montague
- Motley
- Nolan
- Ochsleitner
- Oldham
- Orange
- Parker
- Presidio
- Reagan
- Real
- Reeves
- Refugio
- Roberts
- Rockwall
- San Antonio
- San Patricio
- Schleicher
- Somervell
- Starr
- Stonewall
- Sutter
- Terrell
- Throckmorton
- Tom Green
- Upton
- Uvalde
- Val Verde
- Victoria
- Ward
- Wharton
- Willacy
- Wilbarger
- Winkler
- Wise
- Yoakum
- Zapata

DISCLAIMER

County burn ban orders are established by county judges and/or county commissioners' courts. Texas A&M Forest Service is not responsible for establishing or removing burning bans. Texas A&M Forest Service is updating and displaying this information daily as a public service.

For more information please contact your local county judge's office or county website.

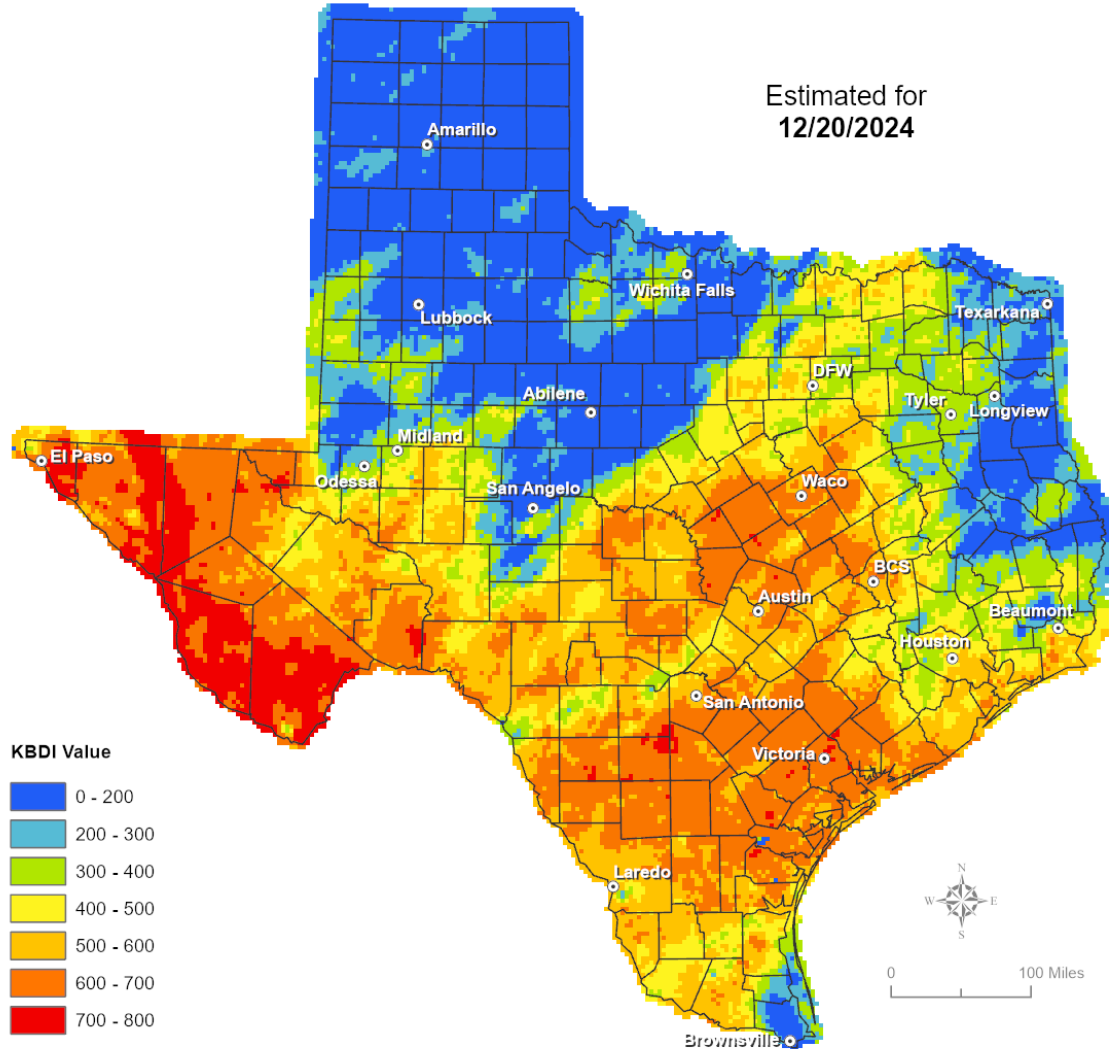
RED FLAG WARNINGS: www.weather.gov
 Additional map formats available at <https://tfsweb.tamu.edu/Burnbans/>

Keetch-Byram Drought Index

Keetch-Byram Drought Index

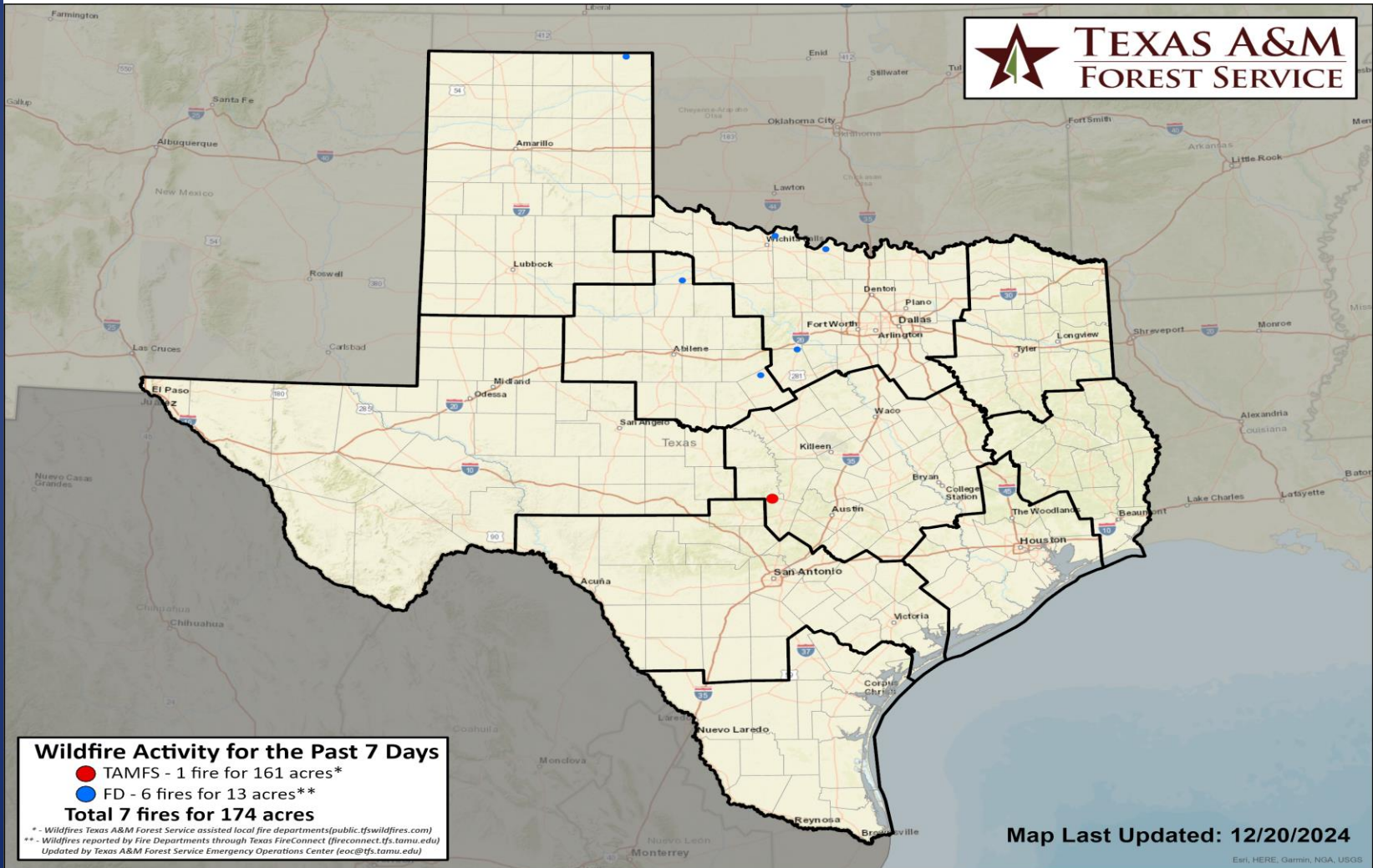
(4 km x 4 km resolution)

Estimated for
12/20/2024



Fire Activity (*Last 24 Hours)

Report of 590 (No Change) fires and 1,282,824 (No Change) acres have been burned this year. There are 100 (-1) counties with burn bans. The Keetch-Byram Drought Index list contains 123 (No Change) counties with an average over 400.



Statewide Significant Events

DATES		LOCATION	EVENT
12/01/24	12/31/24	Hidalgo	Festival of Lights
12/18/24	12/21/24	Arlington	UIL Football State Championship - AT&T