

Texas Division of Emergency Management Texas State Operations Center



Monday, December 23rd, 2024
As of 0900 CDT



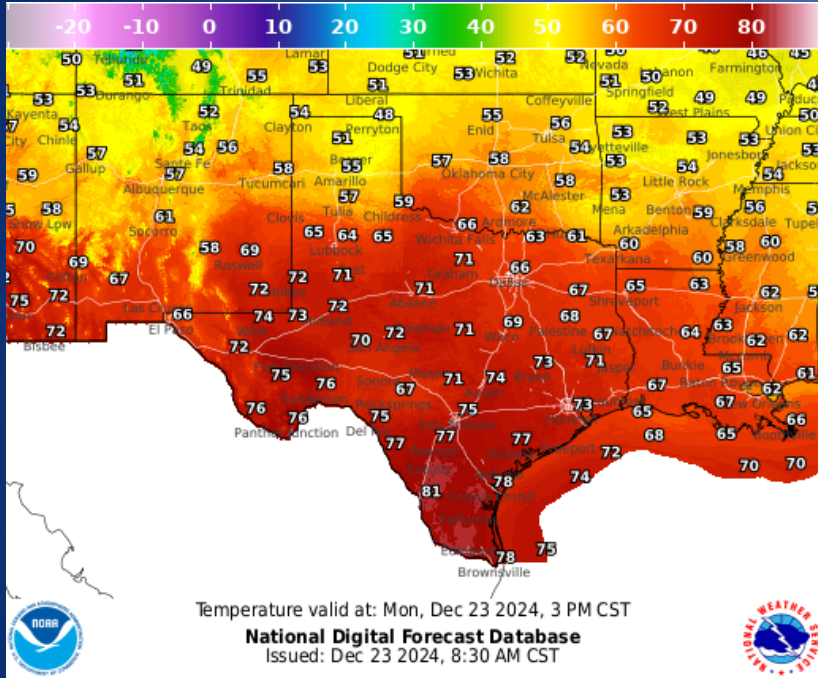
Incidents Reported to the State Operations Center (last 24 hours)

DATE	SUBJECT	LOCATION
12/22/24	Initial Report of a Boil Water Notice	Harrison County
12/22/24	Initial Report of Boil Water Notice	Henderson County
12/22/24	Initial Report of Boil Water Notice	Anderson County
12/22/24	Initial Report of a 911 Outage	Grayson County
12/22/24	Final Report of a 911 Outage	Grayson County
12/22/24	Final Report of the Boil Water Notice	Smith County
12/23/24	Initial Report of Boil Water Notice	Donley County

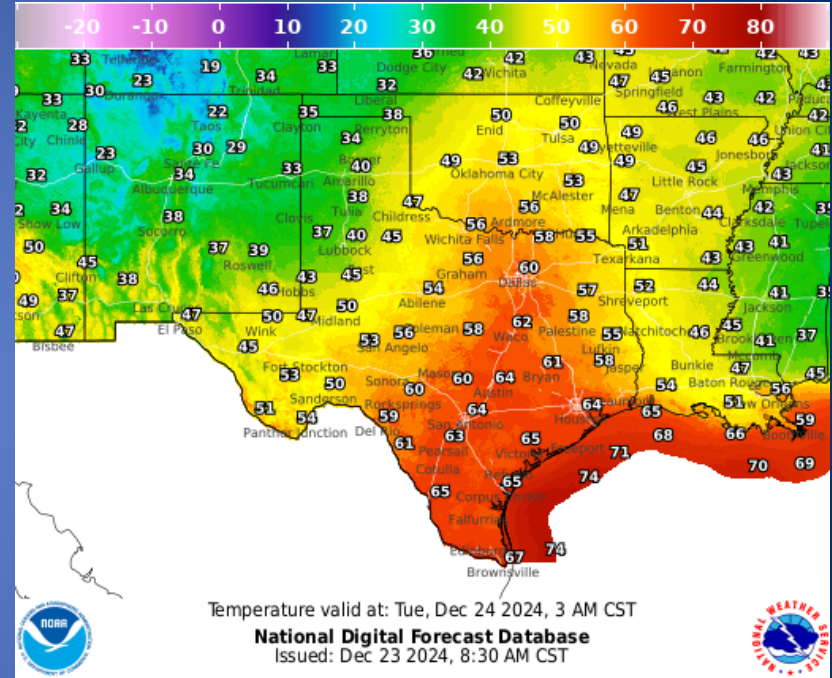
Informational Products Distributed by the State Operations Center

DATE	SUBJECT
12/22/24	NWS Fort Worth Weather Update: Strong Storms Tuesday
12/22/24	NWS Southern Region ROC: State of Texas Weekly Outlook - Monday, Dec 23, 2024 through Sunday, Dec 29, 2024
12/23/24	NWS El Paso, TX/Santa Teresa, NM: Weather Hazards Outlook
12/23/24	NWS Lake Charles, LA: Holiday Week Forecast Quick Briefing
12/23/24	Daily NWS Threat Brief for FEMA Region 6

Weather Forecast

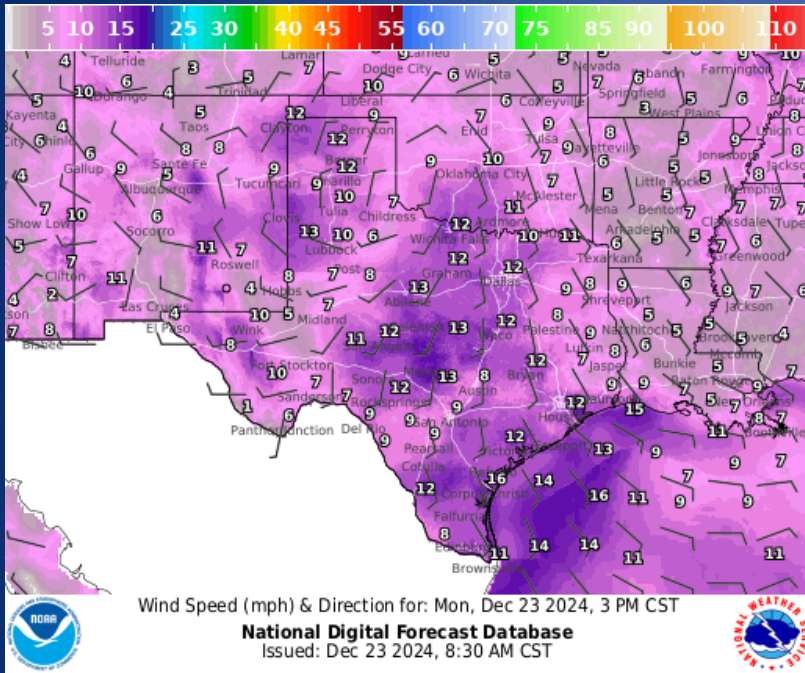


Highs

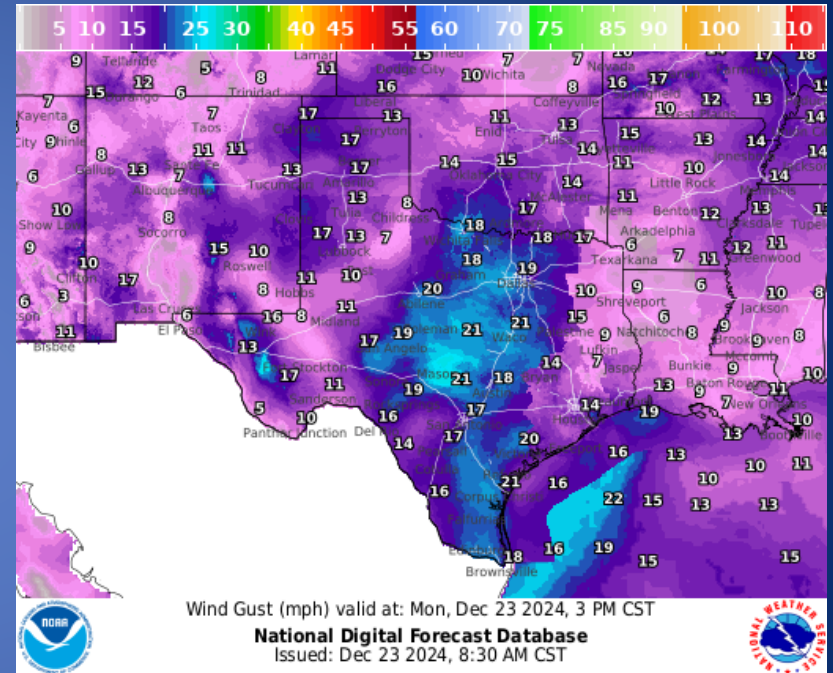


Lows

Weather Forecast



Wind Speeds



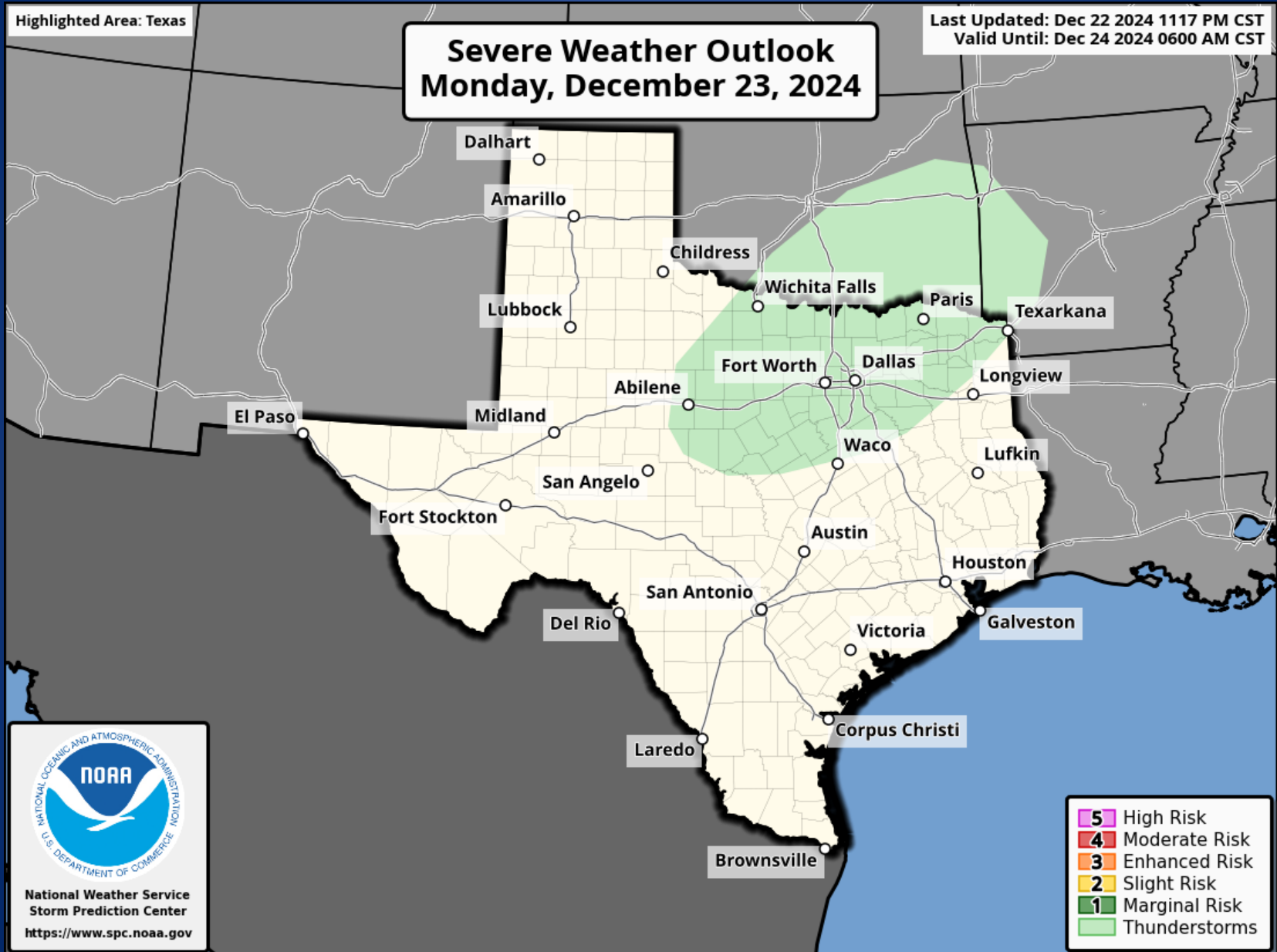
Gusts

Hazardous Weather

Highlighted Area: Texas

Last Updated: Dec 22 2024 1117 PM CST
Valid Until: Dec 24 2024 0600 AM CST

Severe Weather Outlook Monday, December 23, 2024



- 5 High Risk
- 4 Moderate Risk
- 3 Enhanced Risk
- 2 Slight Risk
- 1 Marginal Risk
- Thunderstorms

NATIONAL OCEANIC AND ATMOSPHERIC ADMINISTRATION
U.S. DEPARTMENT OF COMMERCE

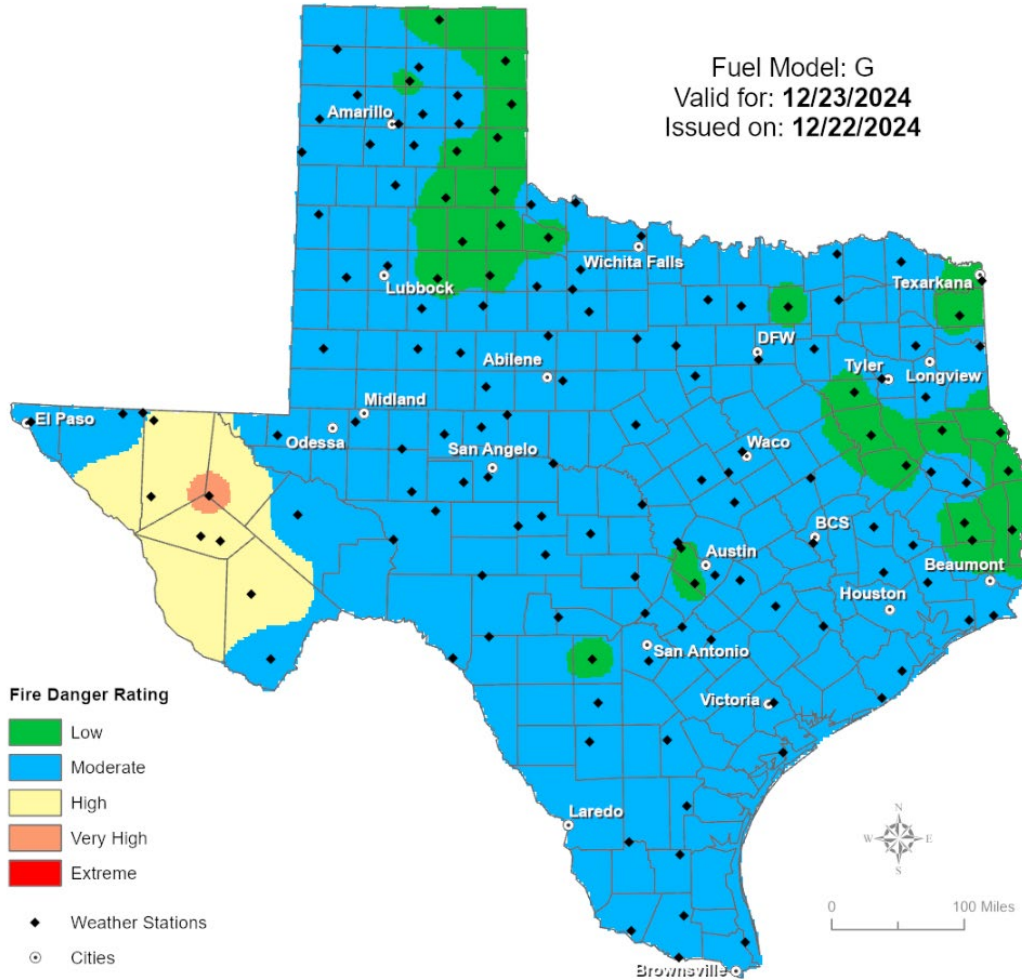
NOAA

National Weather Service
Storm Prediction Center
<https://www.spc.noaa.gov>

Fire Danger Forecast

Forecast Fire Danger

Fuel Model: G
Valid for: 12/23/2024
Issued on: 12/22/2024



Fire Danger Rating

- Low
- Moderate
- High
- Very High
- Extreme

- Weather Stations
- Cities

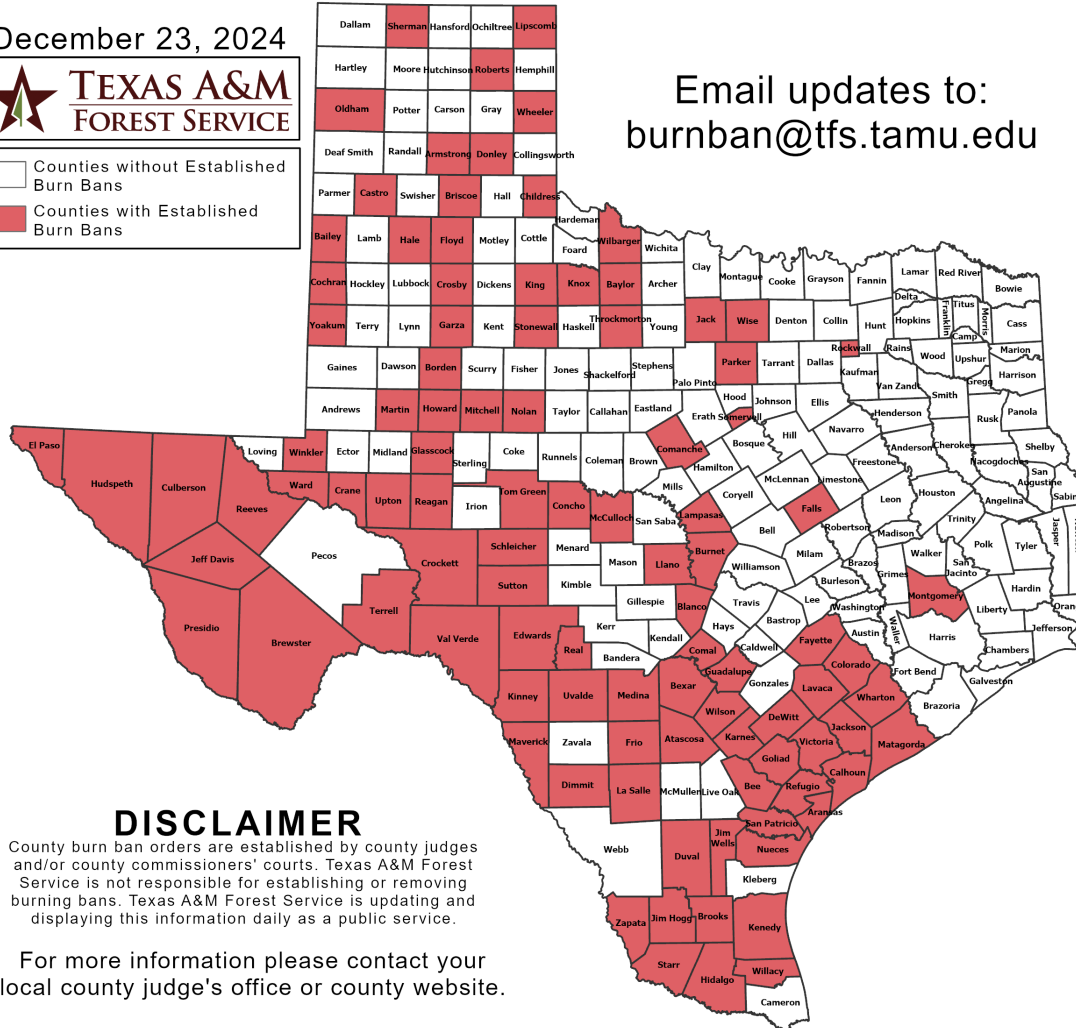
Burn Ban

OUTDOOR BURN BANS

December 23, 2024



Counties without Established Burn Bans
 Counties with Established Burn Bans



Email updates to:
burnban@tfs.tamu.edu

Counties with Burn Bans: 100

- Aransas
- Armstrong
- Atascosa
- Bailey
- Baylor
- Bee
- Bexar
- Blanco
- Borden
- Brewster
- Briscoe
- Brooks
- Burnet
- Calhoun
- Castro
- Childress
- Cochran
- Colorado
- Comal
- Comanche
- Concho
- Crane
- Crockett
- Crosby
- Culberson
- DeWitt
- Dimmit
- Donley
- Duval
- Edwards
- El Paso
- Falls
- Fayette
- Floyd
- Frio
- Garza
- Glasscock
- Goliad
- Guadalupe
- Hale
- Hidalgo
- Howard
- Hudspeth
- Jack
- Jackson
- Jeff Davis
- Jim Hogg
- Jim Wells
- Karnes
- Kenedy
- King
- Kinney
- Knox
- Lampasas
- La Salle
- Lavaca
- Lipscomb
- Llano
- McCulloch
- Martin
- Matagorda
- Maverick
- Medina
- Mitchell
- Montgomery
- Nolan
- Nueces
- Oldham
- Parker
- Presidio
- Reagan
- Real
- Reeves
- Refugio
- Roberts
- Rockwall
- San Patricio
- Schleicher
- Sherman
- Somervell
- Starr
- Stonewall
- Sutton
- Terrell
- Throckmorton
- Tom Green
- Upton
- Uvalde
- Val Verde
- Victoria
- Ward
- Wharton
- Willacy
- Wilson
- Winkler
- Wise
- Yoakum
- Zapata

DISCLAIMER

County burn ban orders are established by county judges and/or county commissioners' courts. Texas A&M Forest Service is not responsible for establishing or removing burning bans. Texas A&M Forest Service is updating and displaying this information daily as a public service.

For more information please contact your local county judge's office or county website.

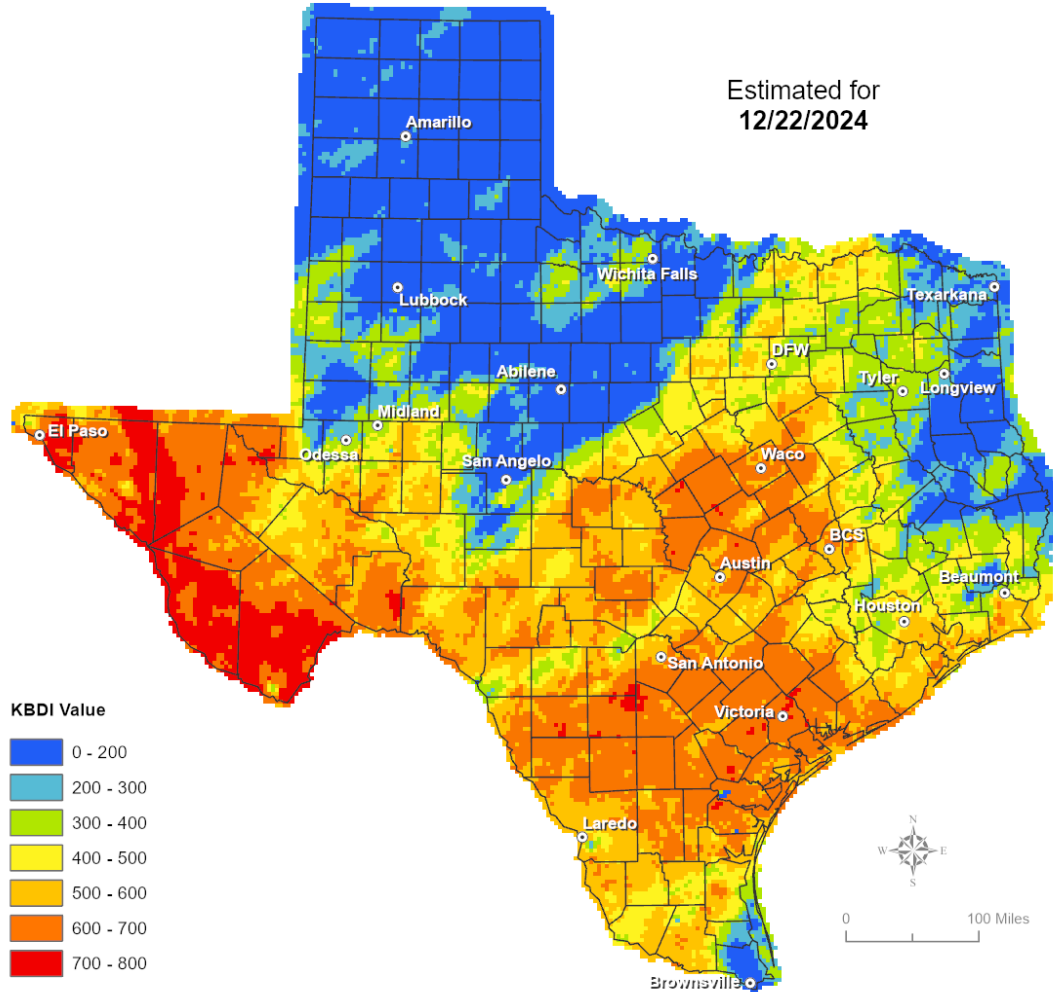
RED FLAG WARNINGS: www.weather.gov
 Additional map formats available at <https://tfsweb.tamu.edu/Burnbans/>

Keetch-Byram Drought Index

Keetch-Byram Drought Index

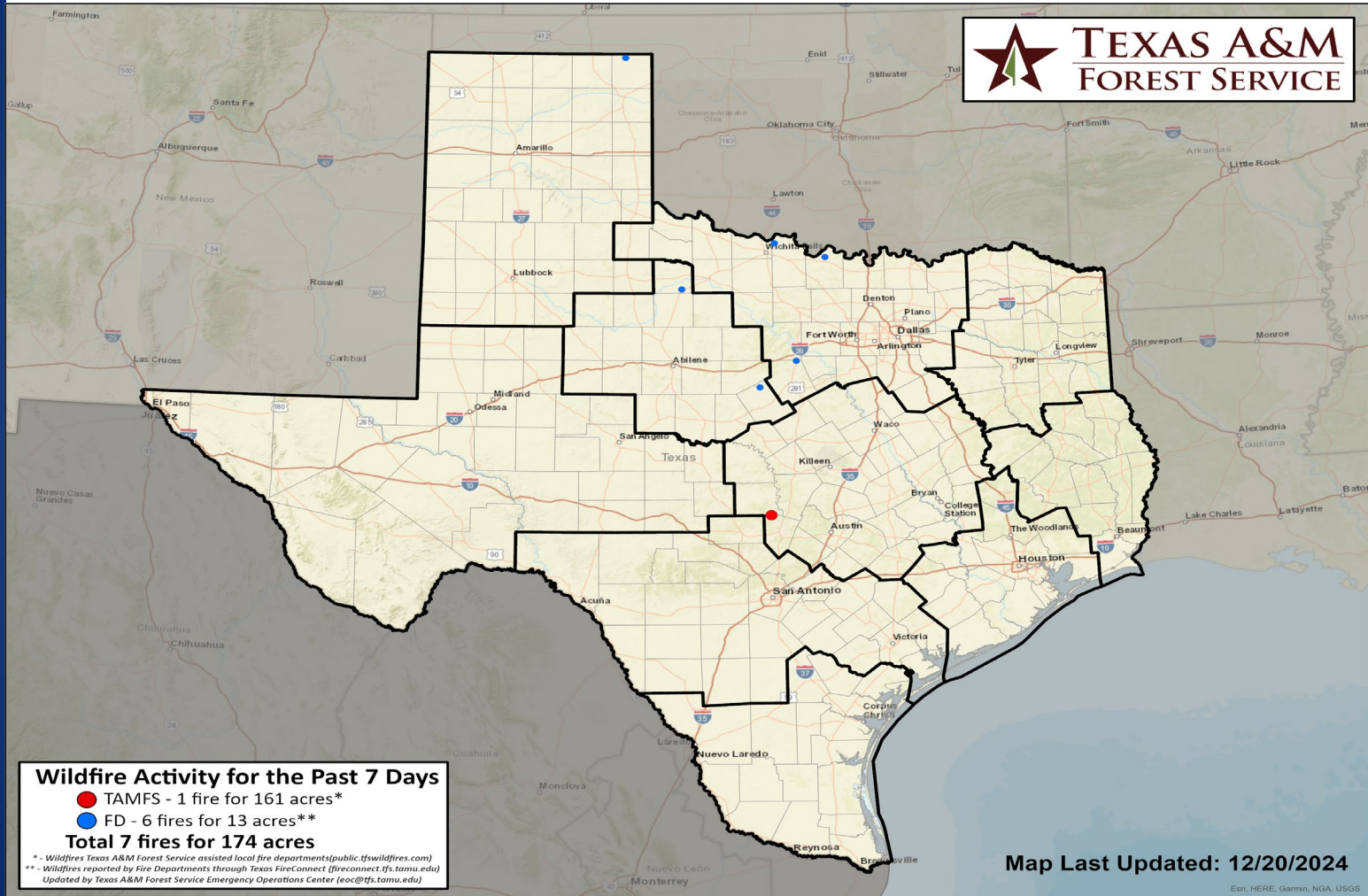
(4 km x 4 km resolution)

Estimated for
12/22/2024



Fire Activity (*Last 24 Hours)

Report of 590 (No Change) fires and 1,282,824 (No Change) acres have been burned this year. There are 100 (No Change) counties with burn bans. The Keetch–Byram Drought Index list contains 125 (+1) counties with an average over 400.



Statewide Significant Events

DATES		LOCATION	EVENT
12/01/24	12/31/24	Hidalgo	Festival of Lights