

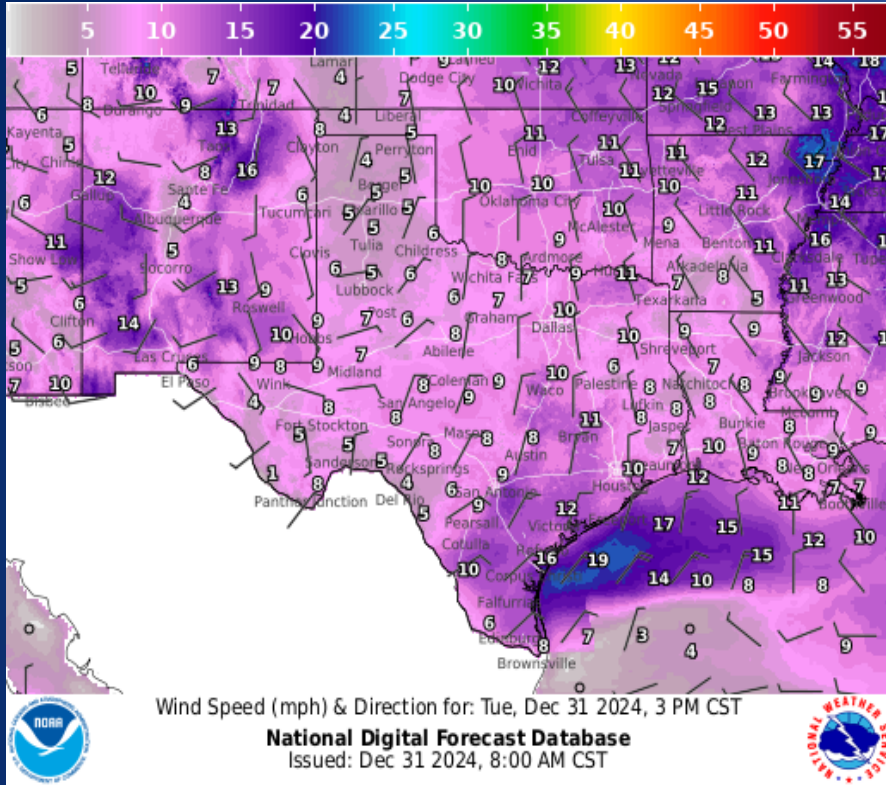
Incidents Reported to the State Operations Center (last 24 hours)

DATE	SUBJECT	LOCATION
12/30/24	Final Report of a Boil Water Notice	Anderson County
12/30/24	Final Report of the Boil Water Notice	Jones County
12/30/24	Initial Report of the Highline Fire	Lampasas County
12/30/24	Final Report of the Highline Fire	Lampasas County
12/30/24	Initial Report of the Rolling Creek Fire	Lampasas County
12/30/24	Update Report #2 of Tornado Damage	Montgomery County
12/30/24	Initial Report of a Boil Water Notice	Panola County
12/30/24	Update Report of the Rolling Creek Fire	Lampasas County
12/30/24	Update Report #2 of the Rolling Creek Fire	Lampasas County

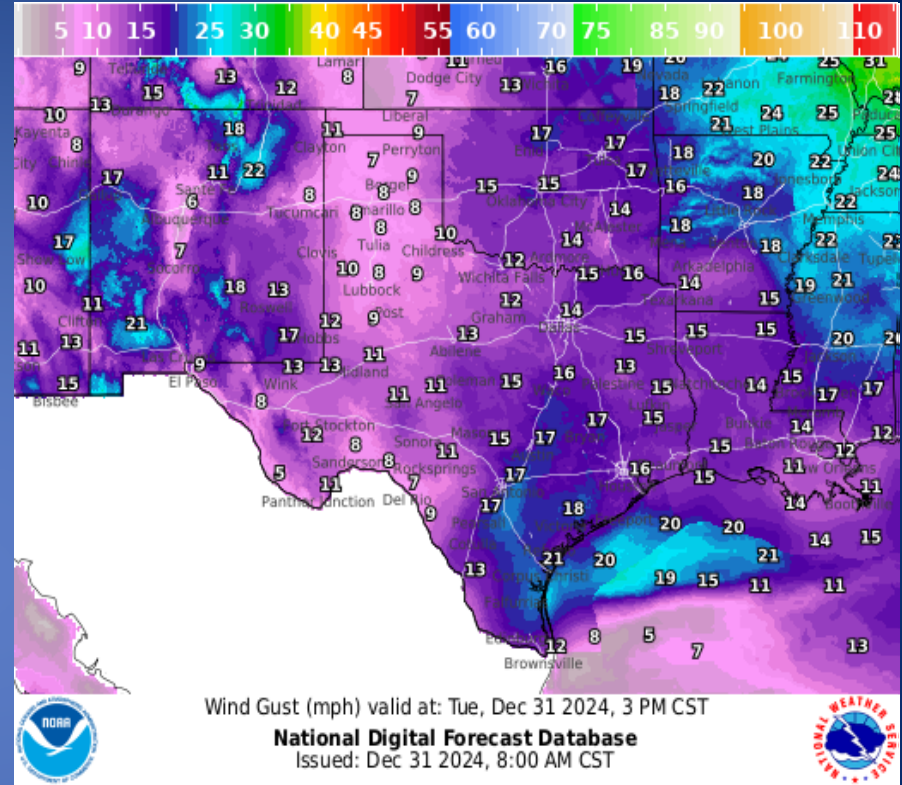
Informational Products Distributed by the State Operations Center

DATE	SUBJECT
12/30/24	NWS Amarillo: Critical Fire Weather Conditions Monday
12/30/24	NWS Norman, OK: Monday 10 AM Weekly Weather Briefing
12/30/24	NWS Midland/Odessa: Weekly Weather Hazards Briefing Dec. 30 - Jan. 5
12/30/24	NWS Houston/Galveston: Public Information Statement, NWS Damage Survey for 12/28/24 Tornado Event - Update #1
12/31/24	NWS Lake Charles, LA: Potential Arctic Cold Snap
12/31/24	Daily NWS Threat Brief for FEMA Region 6

Weather Forecast



Wind Speeds



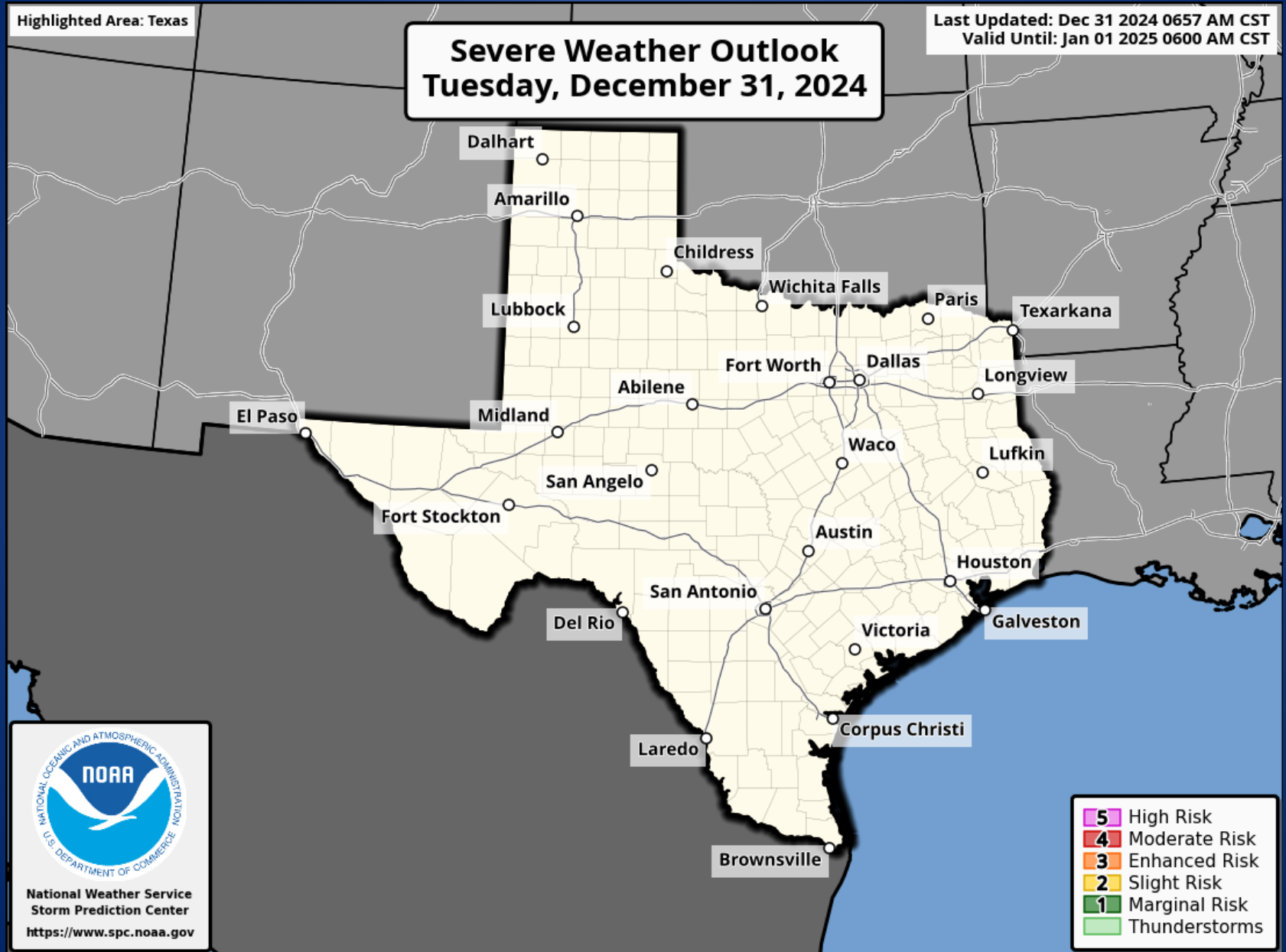
Gusts

Hazardous Weather

Highlighted Area: Texas

Severe Weather Outlook Tuesday, December 31, 2024

Last Updated: Dec 31 2024 0657 AM CST
Valid Until: Jan 01 2025 0600 AM CST



NATIONAL OCEANIC AND ATMOSPHERIC ADMINISTRATION
U.S. DEPARTMENT OF COMMERCE

**National Weather Service
Storm Prediction Center**
<https://www.spc.noaa.gov>

5	High Risk
4	Moderate Risk
3	Enhanced Risk
2	Slight Risk
1	Marginal Risk
	Thunderstorms

Hazardous Weather

Near Critical Fire Weather Conditions

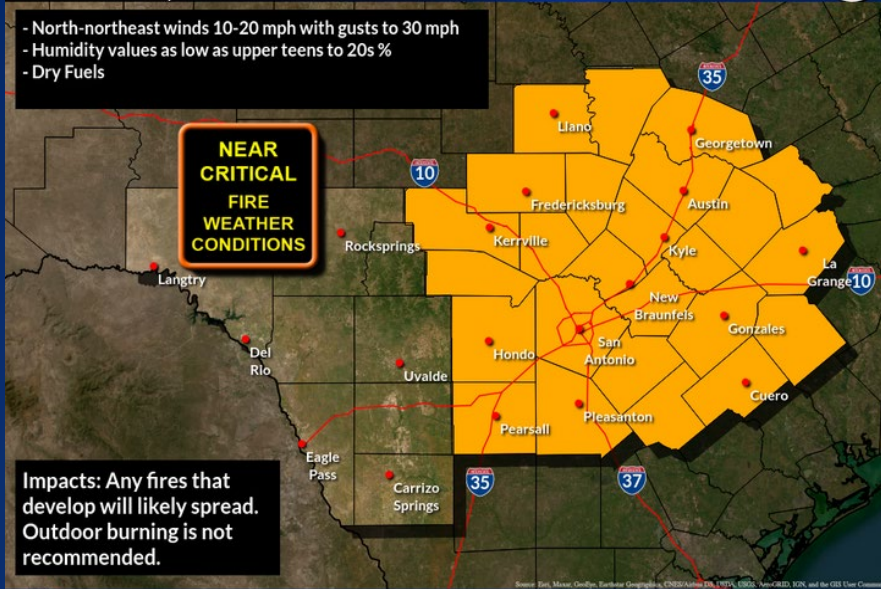
Weather Forecast Office
Austin/San Antonio, TX
Issued Dec 31, 2024 2:22 AM CST



11 AM until 6 PM Today

- North-northeast winds 10-20 mph with gusts to 30 mph
- Humidity values as low as upper teens to 20s %
- Dry Fuels

**NEAR
CRITICAL
FIRE
WEATHER
CONDITIONS**



Impacts: Any fires that develop will likely spread. Outdoor burning is not recommended.

NWSSanAntonio

weather.gov/ewx

Near critical fire weather conditions are expected for mainly the eastern part of our region between about 11 AM and 6 PM today with low humidity, breezy winds and dry vegetation. Outdoor burning is not recommended during this period.



Elevated Fire Weather Concerns 11 AM to 5 PM Today

December 31, 2024

4:37 AM

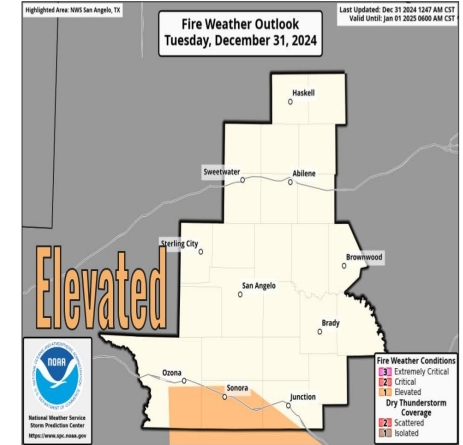
Fire Danger Statement issued for the area along and south of Interstate 10

- Afternoon humidity values decreasing to 18-21%
- Near normal in the lower to mid 60s
- North to northeast winds 10 to 15 mph with some higher gusts
- Dry to critically dry fuels

Most grass fires are started by people. Use extra caution to prevent sparks that may start a fire!

- Make sure chains are not dragging from your car
- Don't drive on dry grass
- Avoid outdoor burning
- Don't throw cigarette butts out the window

A Fire Danger Statement has been issued for today from 11 AM to 5 PM, for the area along and south of Interstate 10.



National Oceanic and Atmospheric Administration
U.S. Department of Commerce

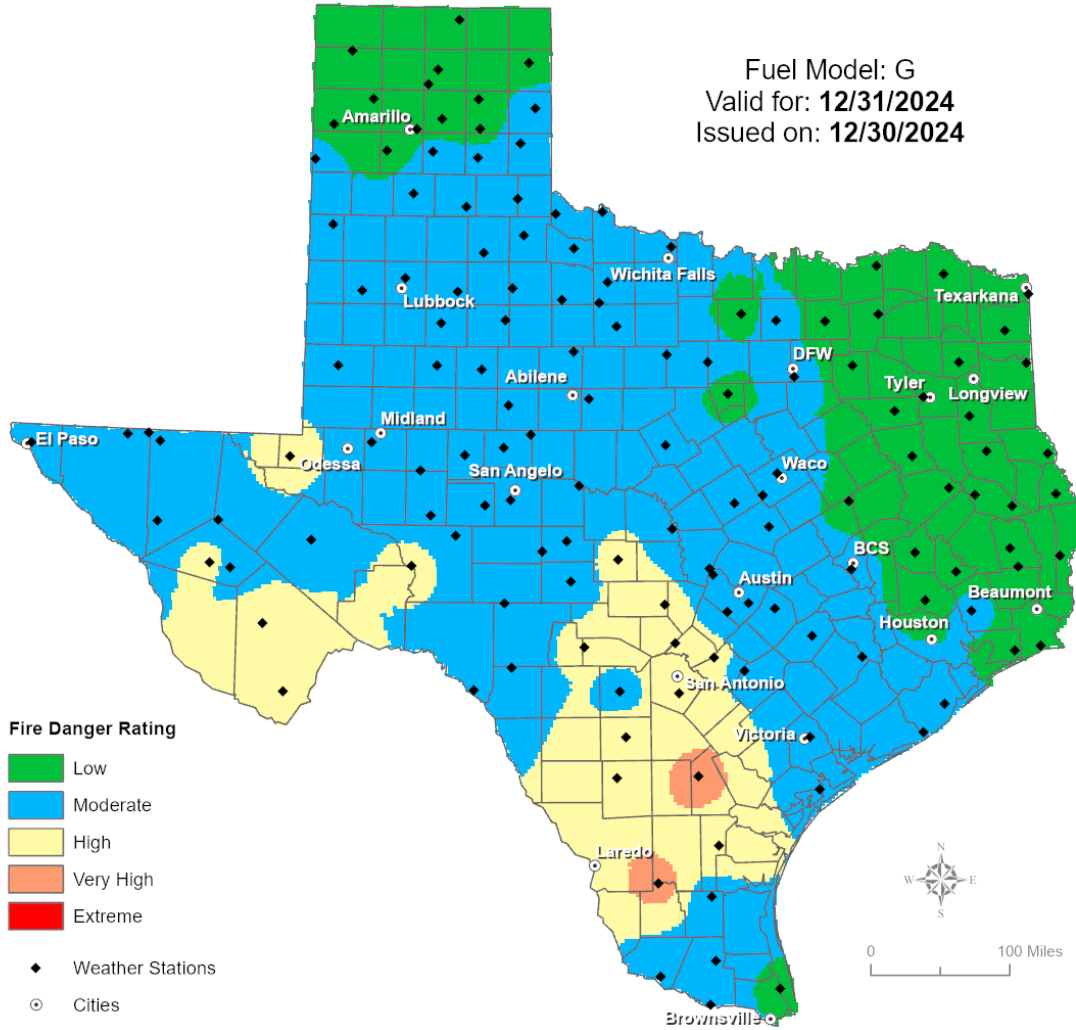
National Weather Service
San Angelo, TX

A Fire Danger Statement has been issued for today, and is in effect from 11 AM to 5 PM for southern parts of the area along and south of Interstate 10. A combination of somewhat breezy north to northeast winds, dry air, and dry to critical dry fuels will result in an elevated fire weather concern.

Fire Danger Forecast

Forecast Fire Danger

Fuel Model: G
Valid for: 12/31/2024
Issued on: 12/30/2024

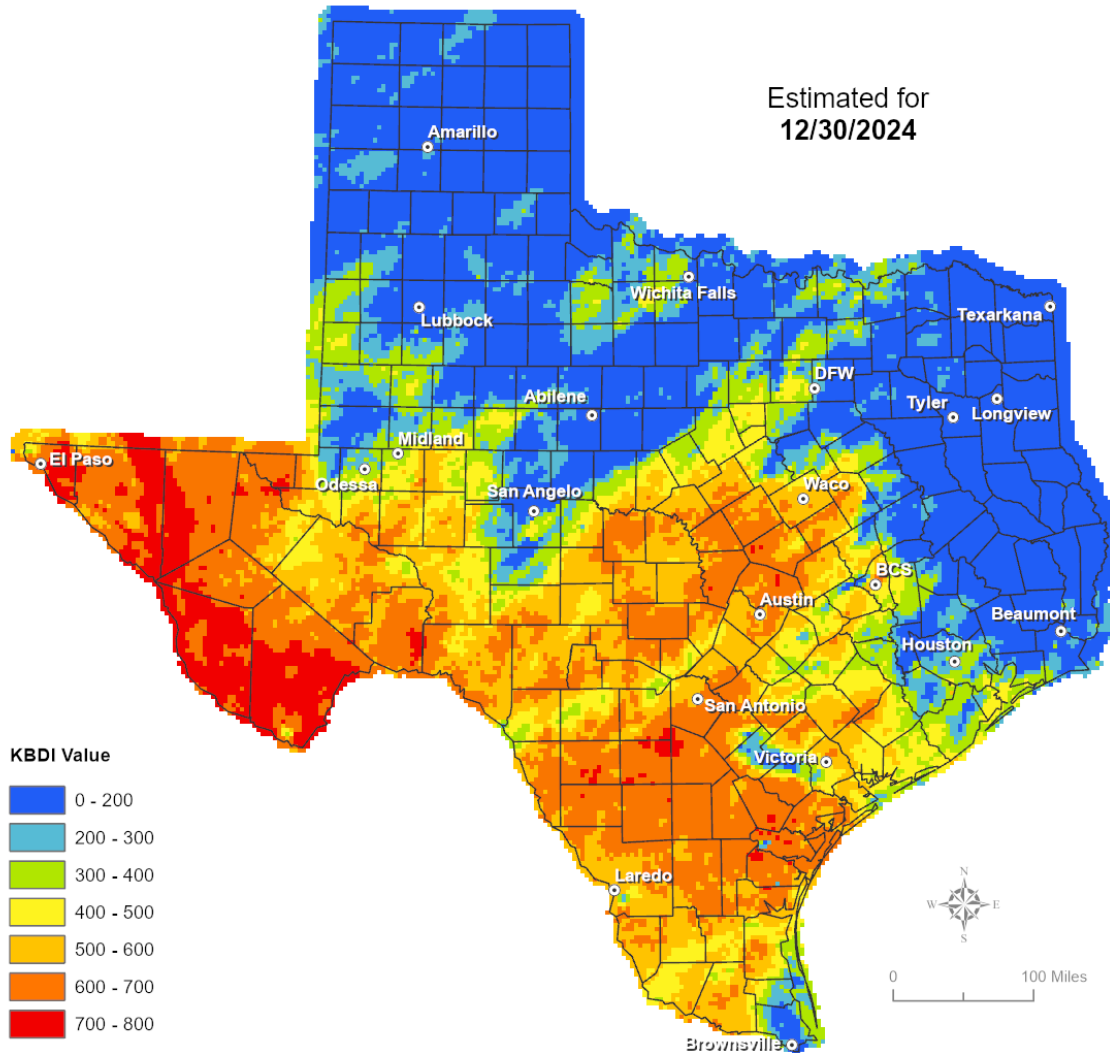


Keetch-Byram Drought Index

Keetch-Byram Drought Index

(4 km x 4 km resolution)

Estimated for
12/30/2024

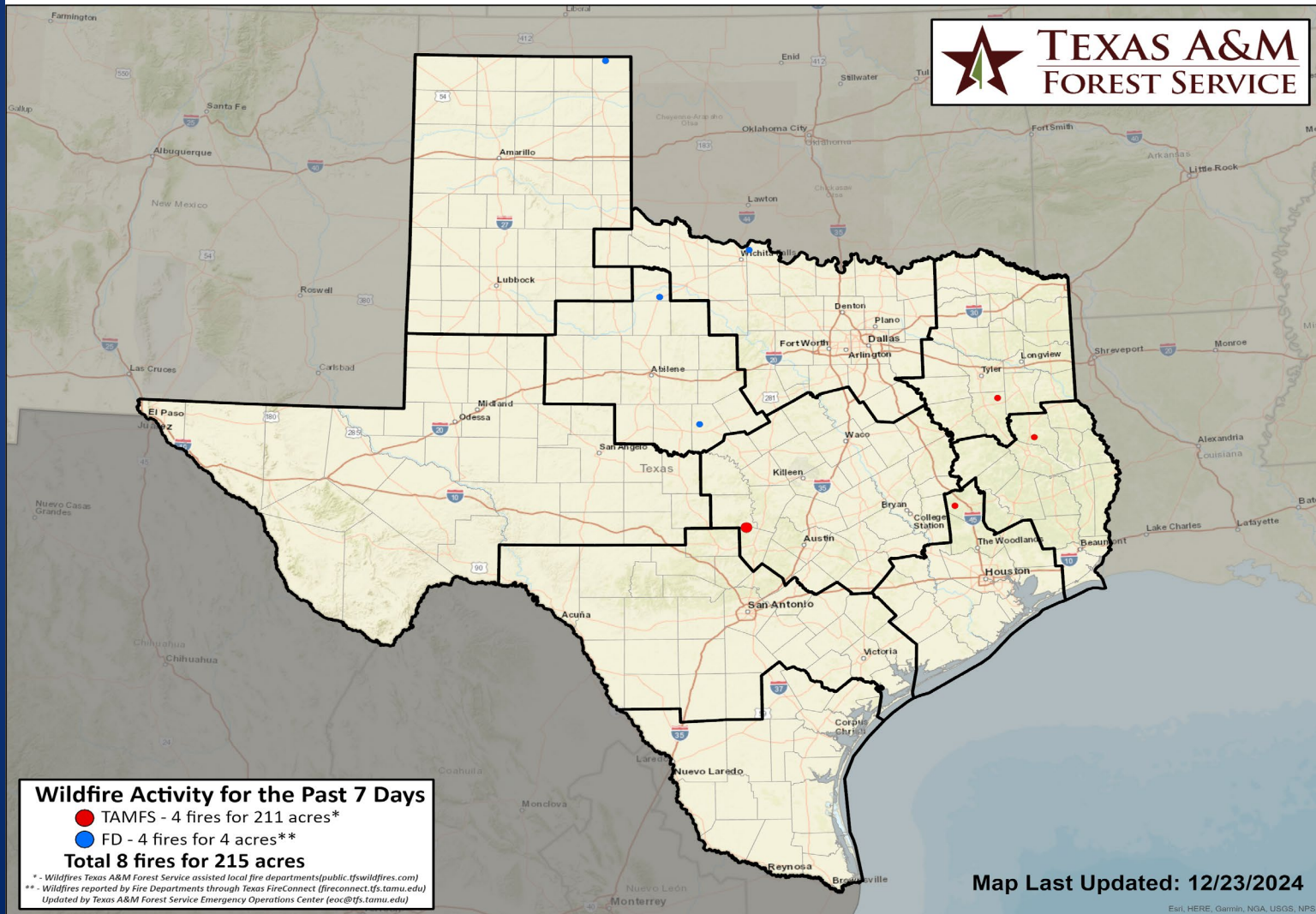


Fire Weather Warnings/Watches/Statements

DATE	WARNING TYPE	LOCATION
12/30/24	Fire Danger Statement	Bandera, Bexar, Blanco, Burnet, Comal, Hays, Kendall, Kinney, Medina, Travis, Uvalde and Williamson Counties
12/31/24	Fire Danger Statement	Atascosa, Bandera, Bastrop, Bexar, Blanco, Burnet, Caldwell, Comal, Crockett, DeWitt, Duval, Fayette, Frio, Gillespie, Gonzales, Guadalupe, Hays, Jim Wells, Karnes, Kendall, Kerr, Kimble, La Salle, Lavaca, Lee, Live Oak, Llano, McMullen, Medina, Sutton, Travis, Webb, Williamson and Wilson Counties

Fire Activity (*Last 24 Hours)

Report of 593 (No Change) fires and 1,282,873 (No Change) acres have been burned this year. There are 100 (No Change) counties with burn bans. The Keetch–Byram Drought Index list contains 98 (No Change) counties with an average over 400.



Training

DATES		TITLE	COURSE	LOCATION
12/30/24	12/31/24	Planning Emergency Operations	L-103	San Antonio

Statewide Significant Events

DATES		LOCATION	EVENT
12/01/24	12/31/24	Hidalgo	Festival of Lights
12/31/24	12/31/24	Harris	Texans LSSE Big 12 vs SEC - Texas Bowl
12/31/24	01/01/25	Bexar	CelebrateSA