

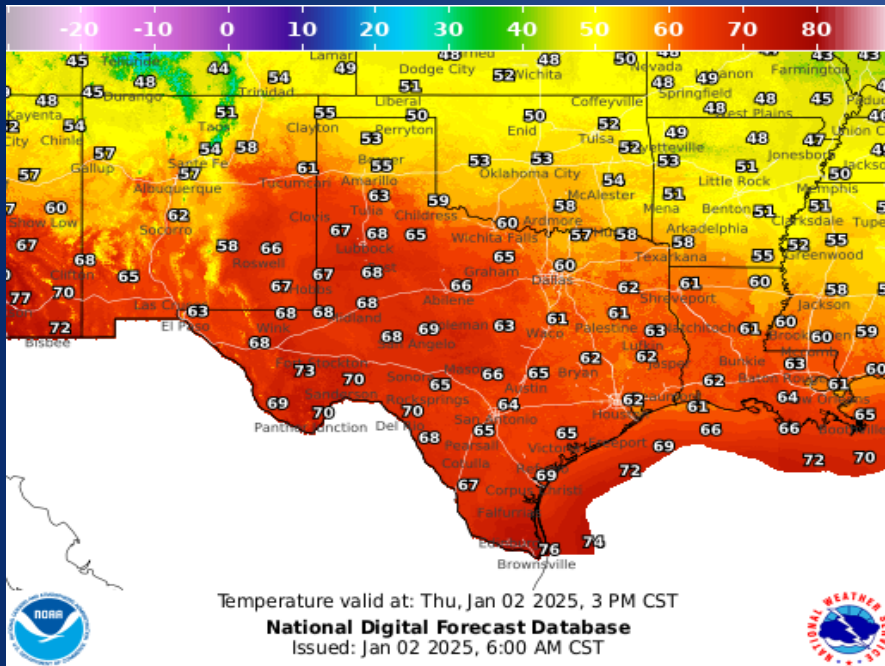
Incidents Reported to the State Operations Center (last 24 hours)

DATE	SUBJECT	LOCATION
01/01/25	Final Report of a Helicopter Crash	Galveston County
01/01/25	Preliminary Earthquake Report (M3.0)	Martin County
01/01/25	Final Report of Primera Fire	Nueces County
01/01/25	Initial and Final Report of a Wildfire	Medina County
01/01/25	Initial Report of the Three Rivers Valero Refinery Fire	Live Oak County

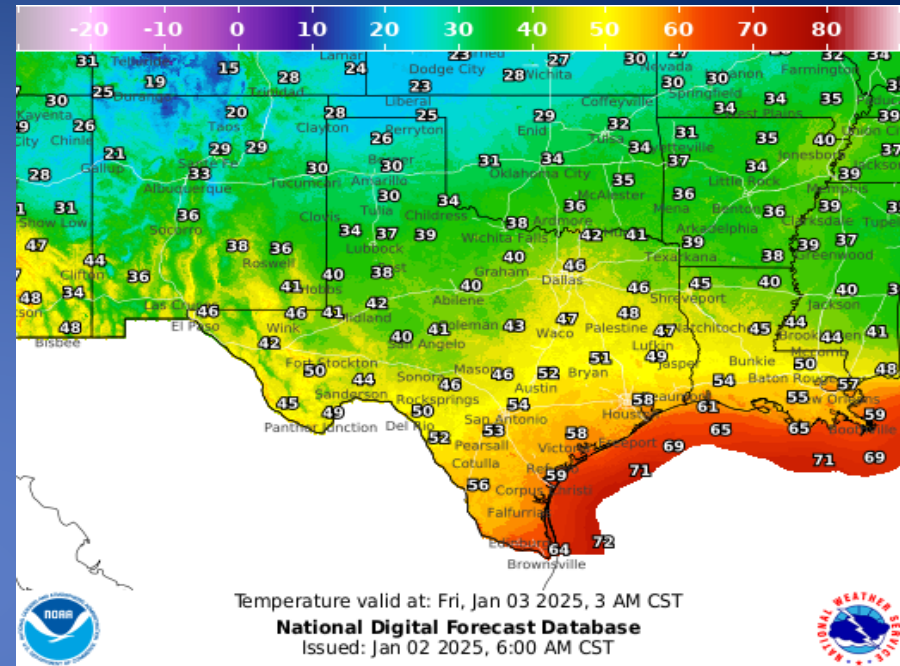
Informational Products Distributed by the State Operations Center

DATE	SUBJECT
01/01/25	NWS Austin/San Antonio: Much Colder Next Week
01/02/25	NWS Corpus Christi: Public Information Statement - Warmest Year on Record for 2024 at Corpus Christi
01/02/25	NWS Lake Charles, LA: Severe Weather and Arctic Air
01/02/25	NWS El Paso, TX/Santa Teresa, NM: Weather Hazards Outlook
01/02/05	Daily NWS Threat Brief for FEMA Region 6

Weather Forecast

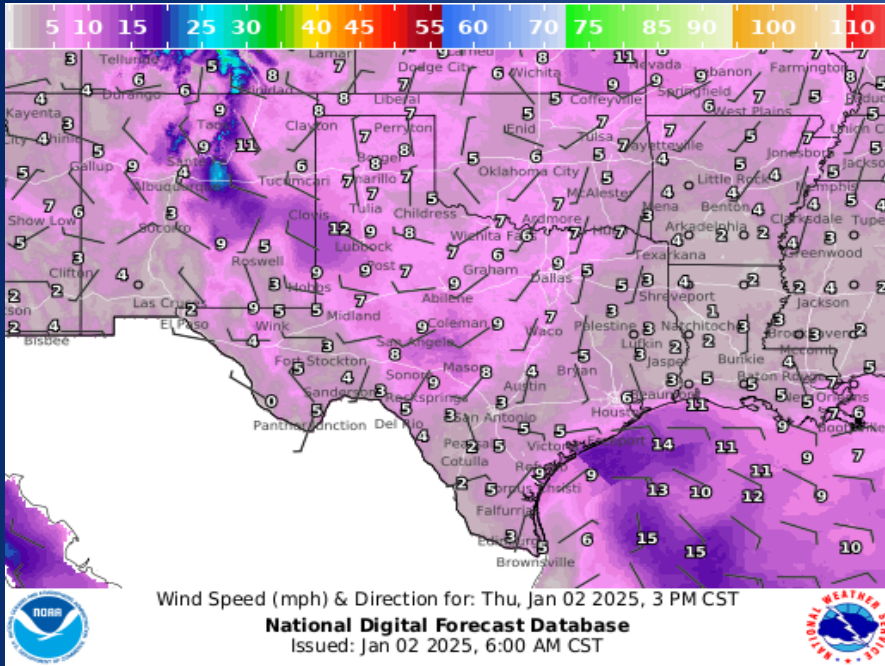


Highs

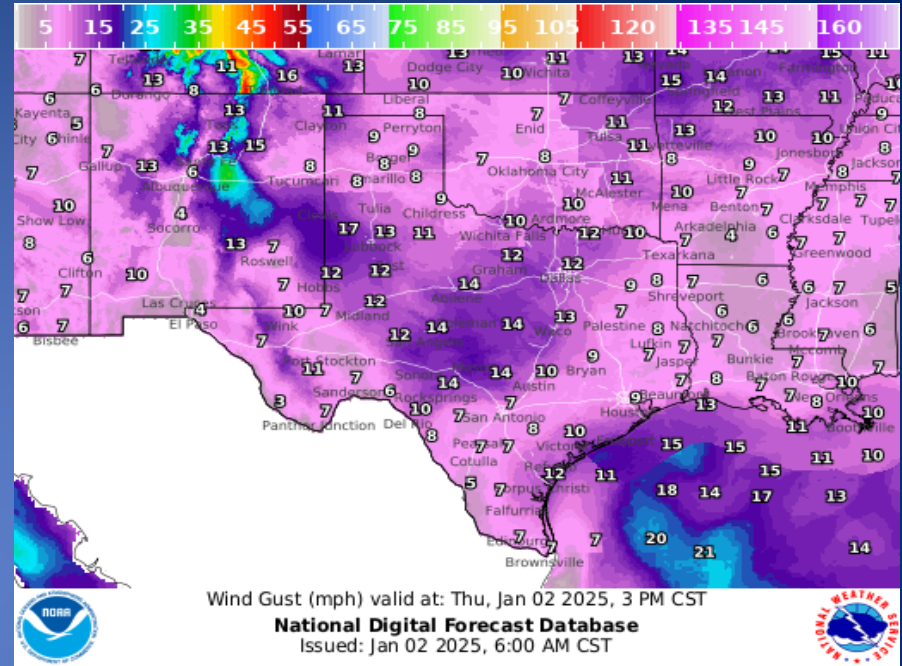


Lows

Weather Forecast

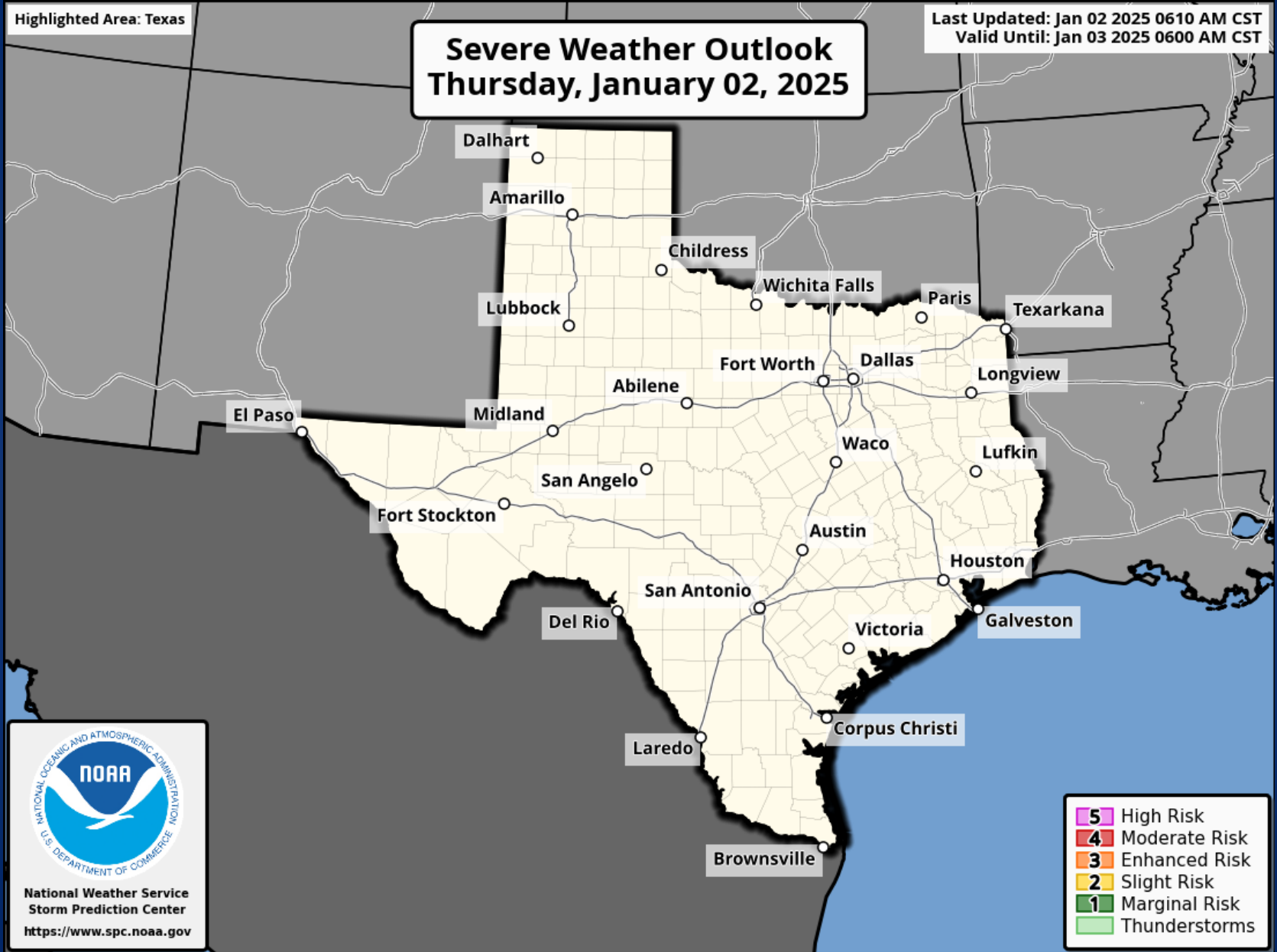


Wind Speeds



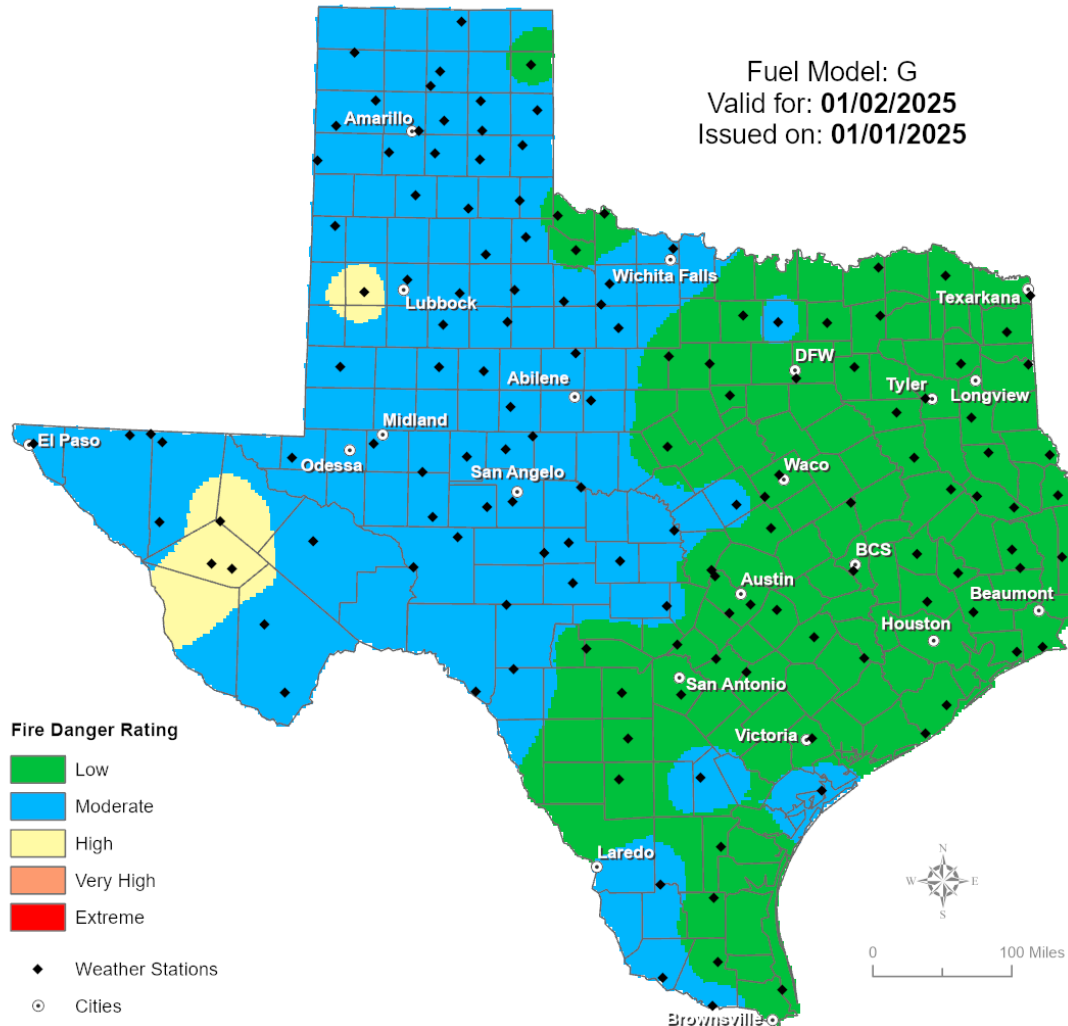
Gusts

Hazardous Weather



Fire Danger Forecast

Forecast Fire Danger



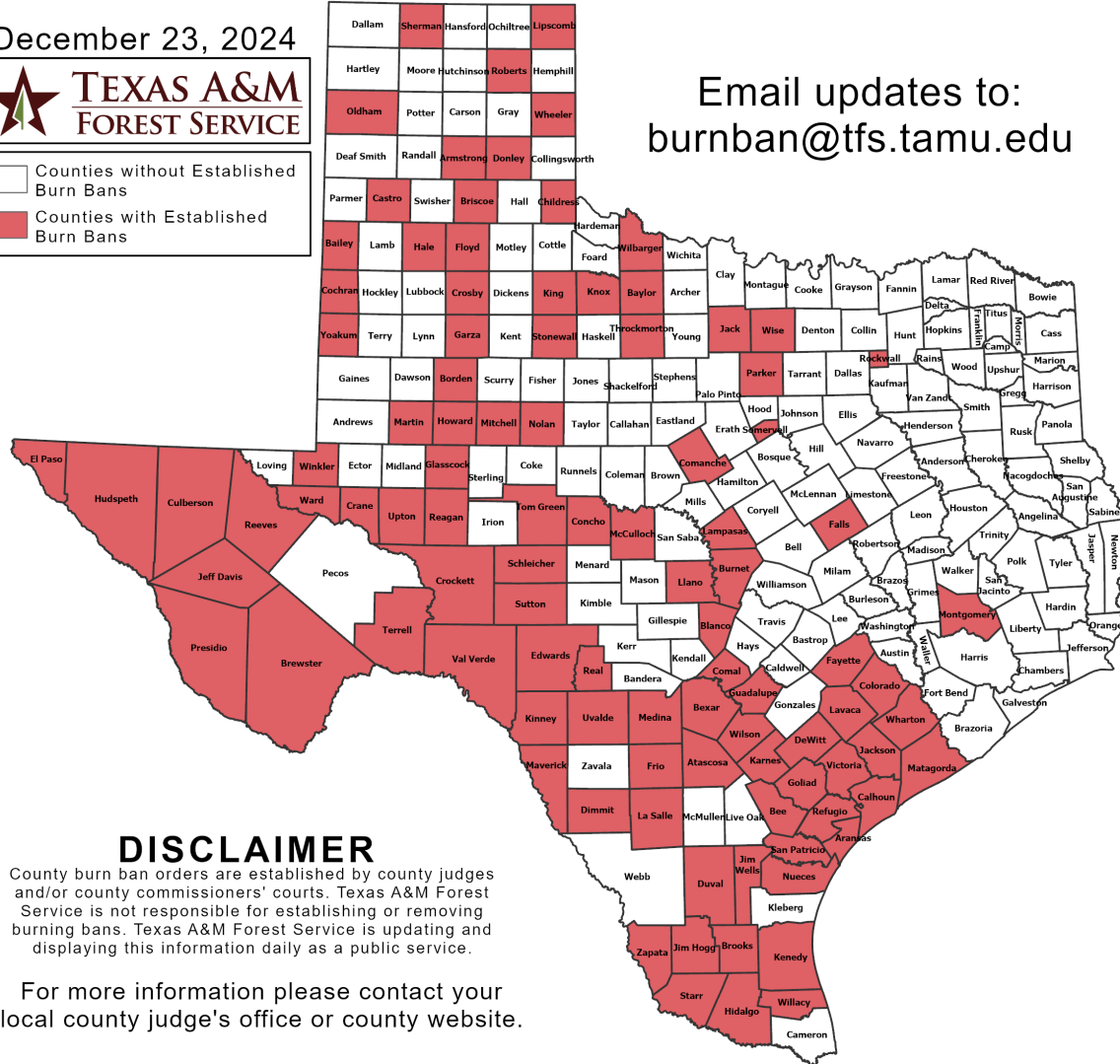
Burn Ban

OUTDOOR BURN BANS

December 23, 2024



Counties without Established Burn Bans
 Counties with Established Burn Bans



Email updates to:
burnban@tfs.tamu.edu

Counties with Burn Bans: 100

- Aransas
- Armstrong
- Atascosa
- Bailey
- Baylor
- Bee
- Bexar
- Blanco
- Borden
- Brewster
- Briscoe
- Brooks
- Burnet
- Calhoun
- Castro
- Childress
- Cochran
- Colorado
- Comal
- Comanche
- Concho
- Crane
- Crockett
- Crosby
- Culberson
- DeWitt
- Dimmit
- Donley
- Duval
- Edwards
- El Paso
- Falls
- Fayette
- Floyd
- Frio
- Garza
- Glasscock
- Goliad
- Guadalupe
- Hale
- Hidalgo
- Howard
- Hudspeth
- Jack
- Jackson
- Jeff Davis
- Jim Hogg
- Jim Wells
- Karnes
- Kenedy
- King
- Kinney
- Knox
- Lampasas
- La Salle
- Lavaca
- Lipscomb
- Llano
- McCulloch
- Martin
- Matagorda
- Maverick
- Medina
- Mitchell
- Montgomery
- Nolan
- Nueces
- Oldham
- Parker
- Presidio
- Reagan
- Real
- Reeves
- Refugio
- Roberts
- Rockwall
- San Antonio
- San Patricio
- San Patricio
- Schermerhorn
- Schleicher
- Sherman
- Somervell
- Starr
- Stonewall
- Sutton
- Terrell
- Throckmorton
- Tom Green
- Upton
- Uvalde
- Val Verde
- Victoria
- Ward
- Wharton
- Wheeler
- Willacy
- Wilson
- Winkler
- Wise
- Yoakum
- Zapata

DISCLAIMER

County burn ban orders are established by county judges and/or county commissioners' courts. Texas A&M Forest Service is not responsible for establishing or removing burning bans. Texas A&M Forest Service is updating and displaying this information daily as a public service.

For more information please contact your local county judge's office or county website.

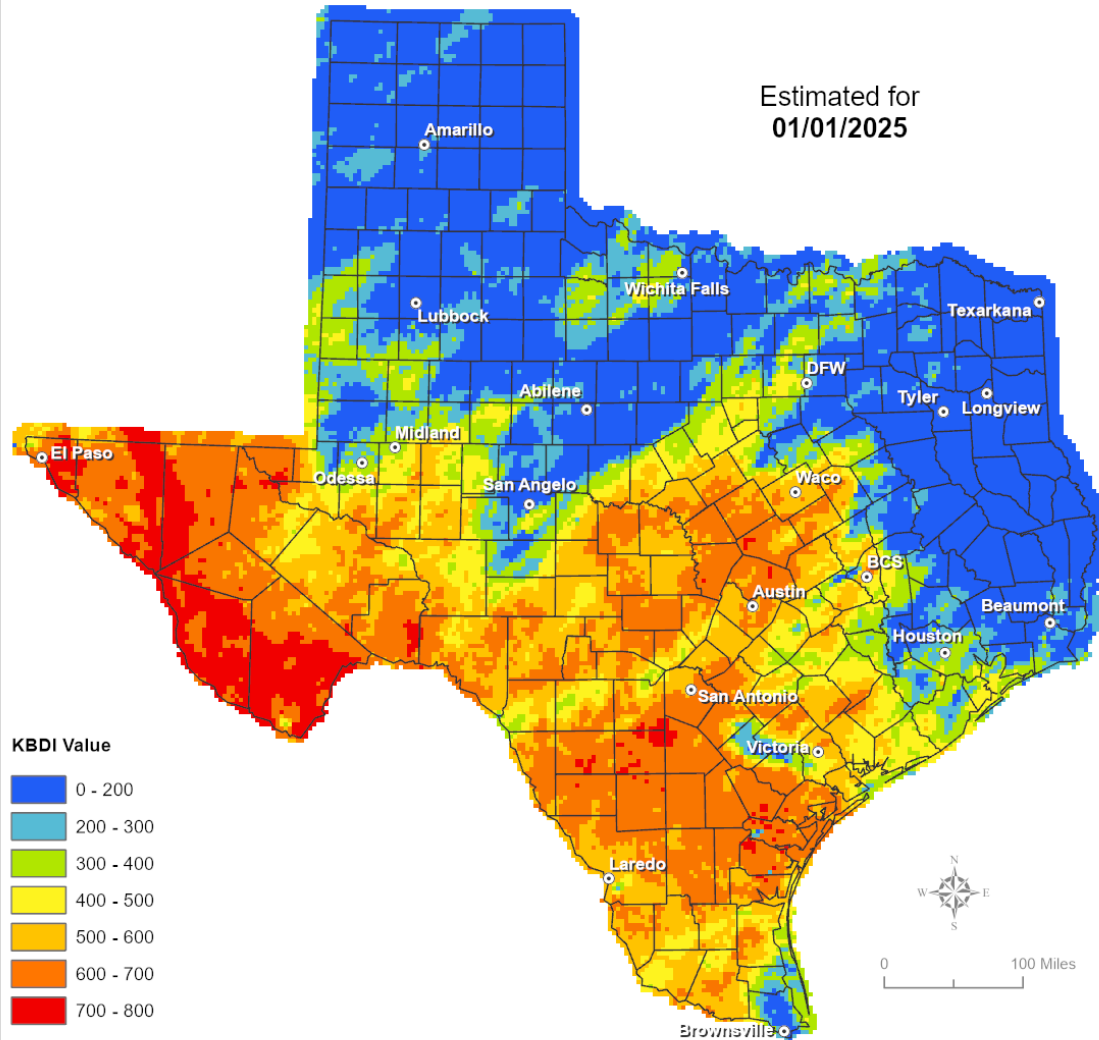
RED FLAG WARNINGS: www.weather.gov
 Additional map formats available at <https://tfsweb.tamu.edu/Burnbans/>

Keetch-Byram Drought Index

Keetch-Byram Drought Index

(4 km x 4 km resolution)

Estimated for
01/01/2025



Fire Activity (*Last 24 Hours)

Report of 1 (+/-) fire and 90 (+/-) acres have been burned this year. There are 100 (No Change) counties with burn bans. The Keetch–Byram Drought Index list contains 98 (No Change) counties with an average over 400.

