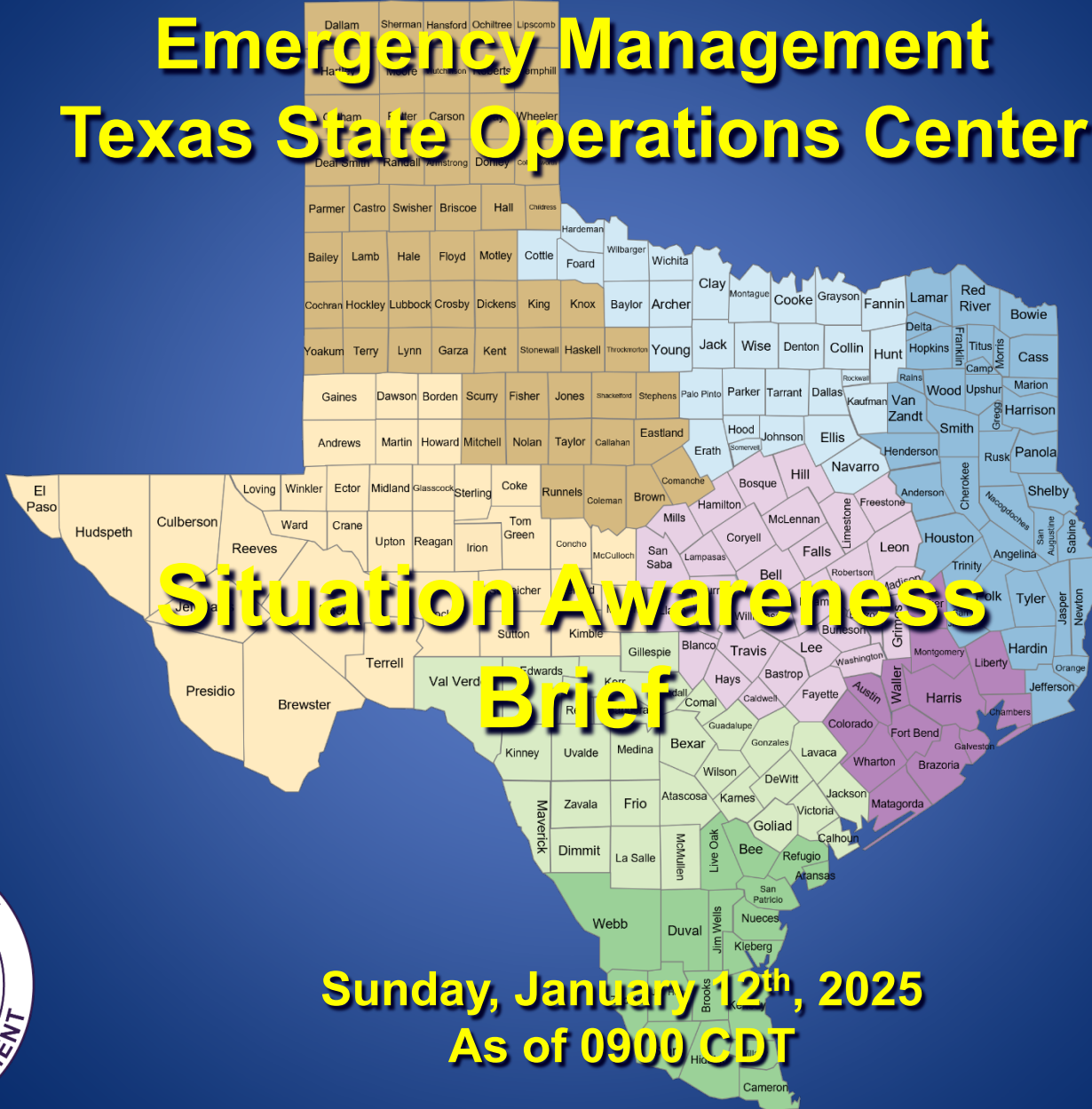


Texas Division of Emergency Management Texas State Operations Center



**Sunday, January 12th, 2025
As of 0900 CDT**

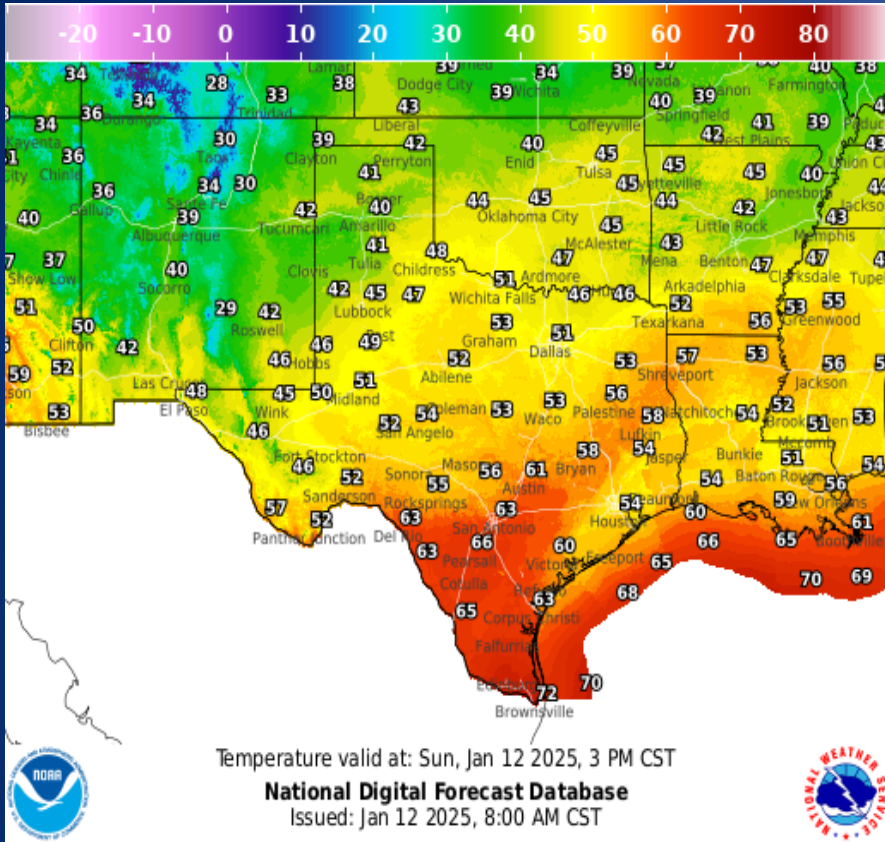
Incidents Reported to the State Operations Center (last 24 hours)

DATE	SUBJECT	LOCATION
01/11/25	Final Report of the Road Closure (IH 45)	Montgomery County

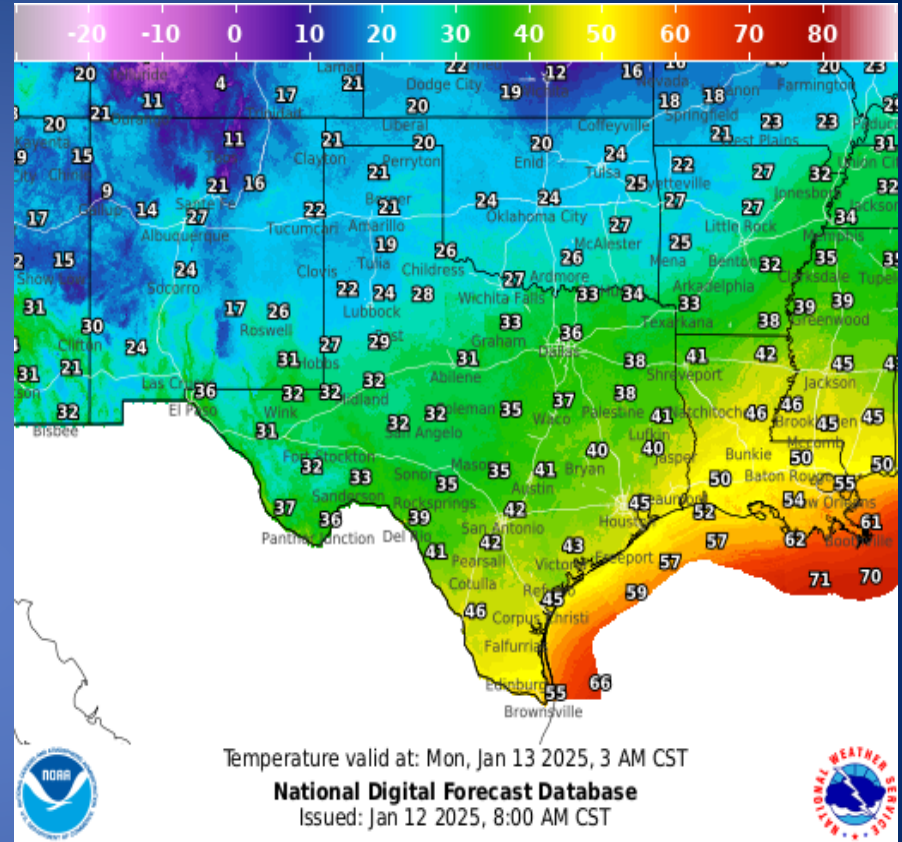
Informational Products Distributed by the State Operations Center

DATE	SUBJECT
11/12/25	Daily NWS Threat Brief for FEMA Region 6

Weather Forecast

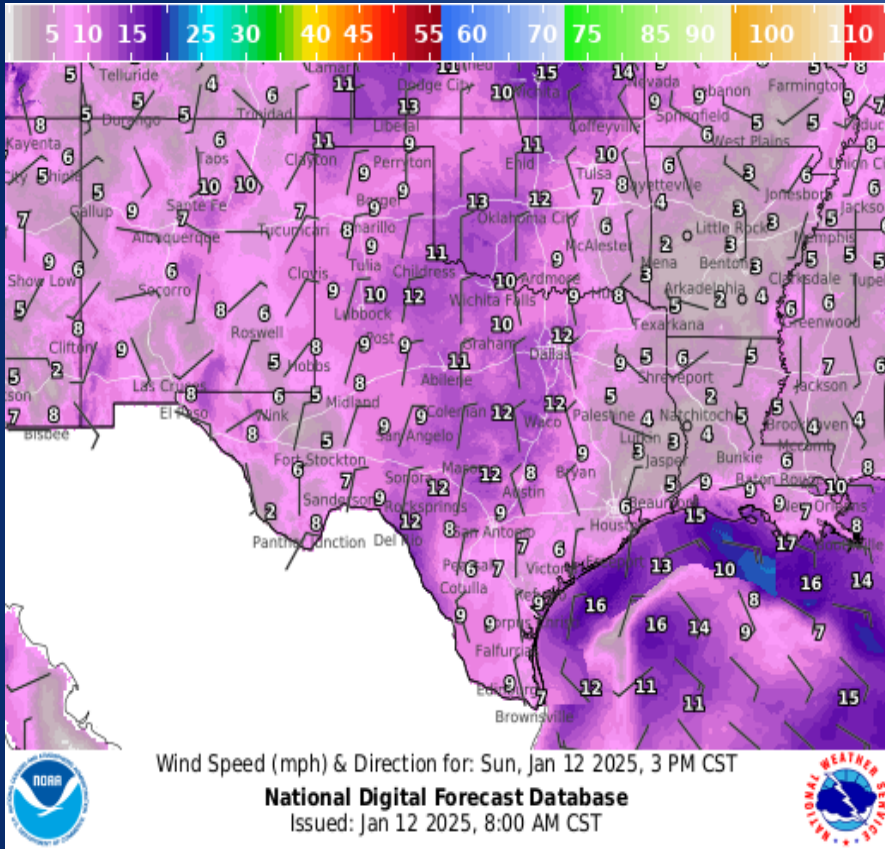


Highs

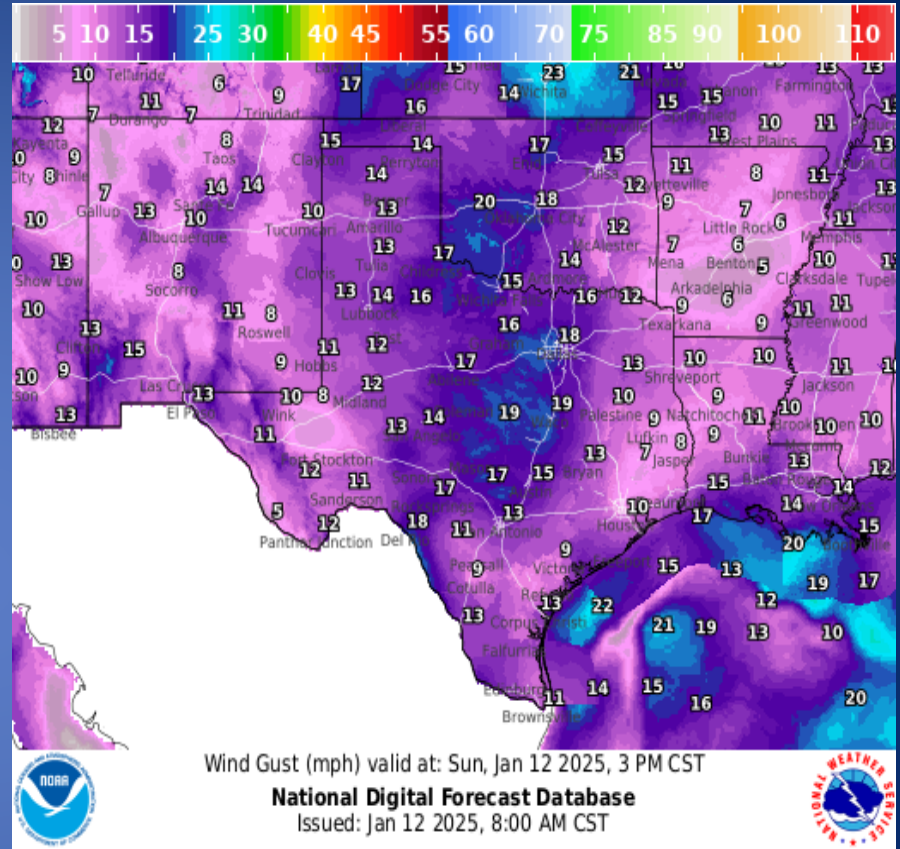


Lows

Weather Forecast



Wind Speeds



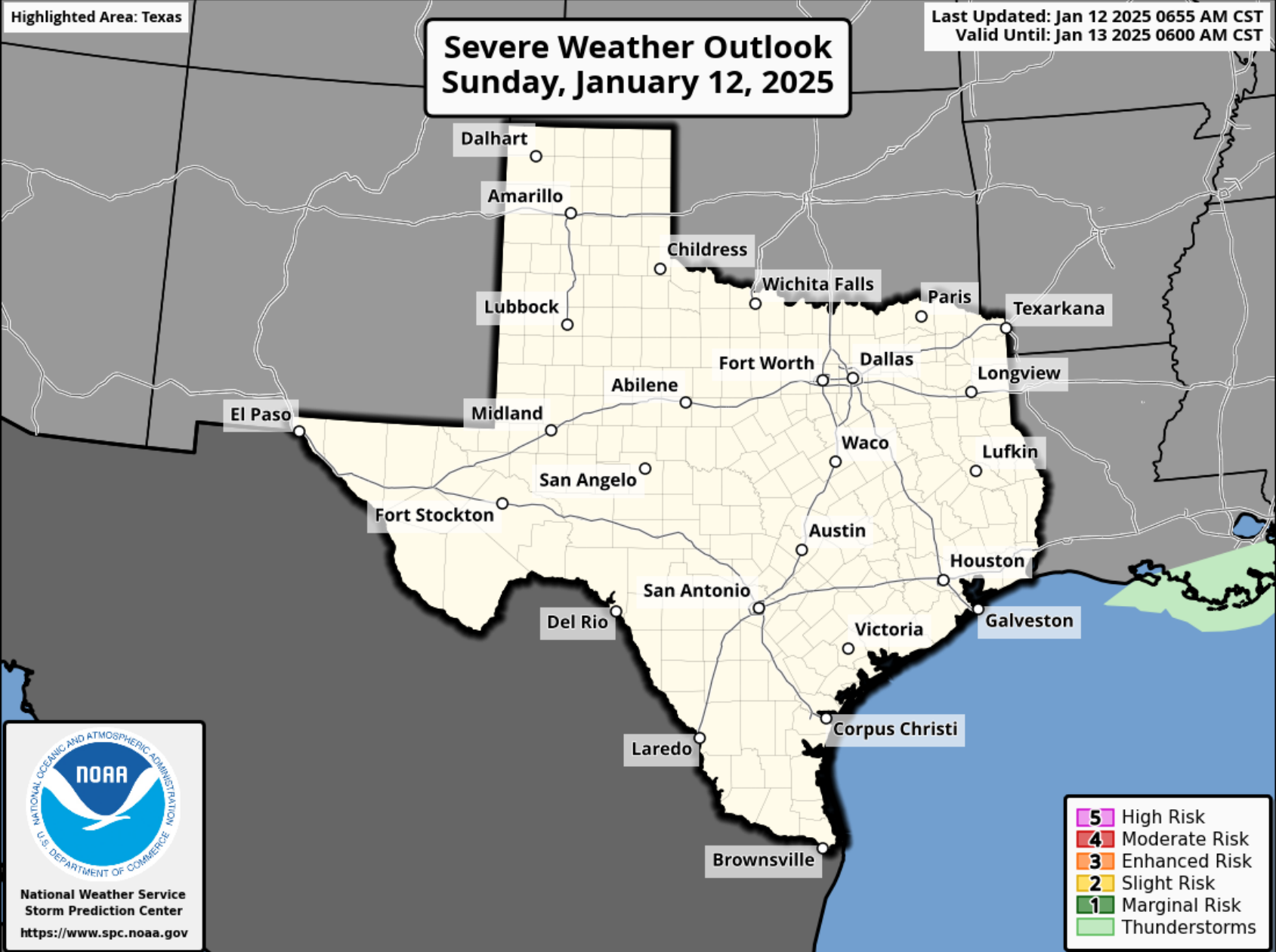
Gusts

Hazardous Weather

Highlighted Area: Texas

Severe Weather Outlook Sunday, January 12, 2025

Last Updated: Jan 12 2025 0655 AM CST
Valid Until: Jan 13 2025 0600 AM CST



NATIONAL OCEANIC AND ATMOSPHERIC ADMINISTRATION
U.S. DEPARTMENT OF COMMERCE

NOAA

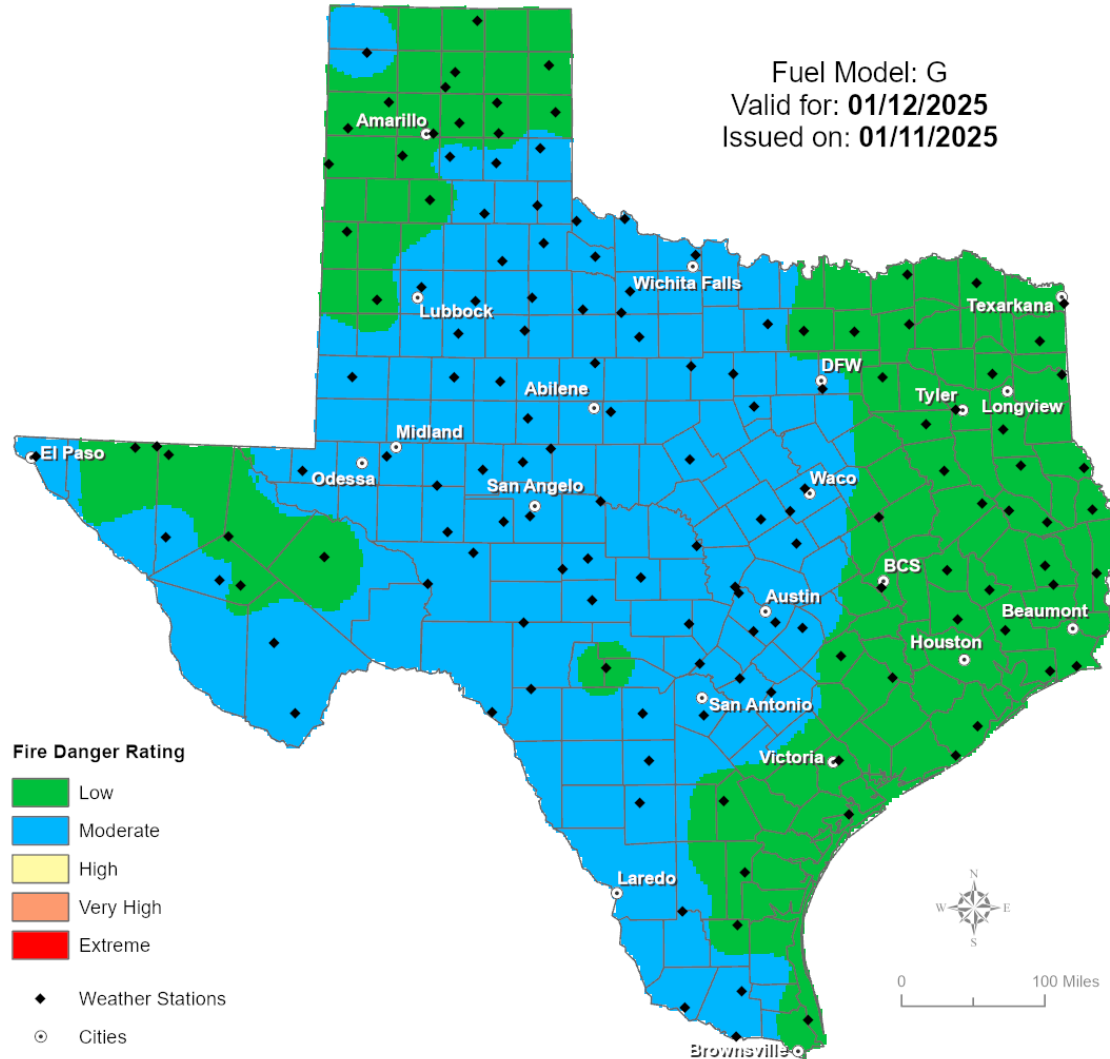
National Weather Service
Storm Prediction Center
<https://www.spc.noaa.gov>

Weather Warnings/Advisories Issued

DATE	WARNING TYPE	LOCATION
01/11/25	Flood Warning	Nacogdoches and Rusk Counties

Fire Danger Forecast

Forecast Fire Danger



Burn Ban

OUTDOOR BURN BANS

January 10, 2025

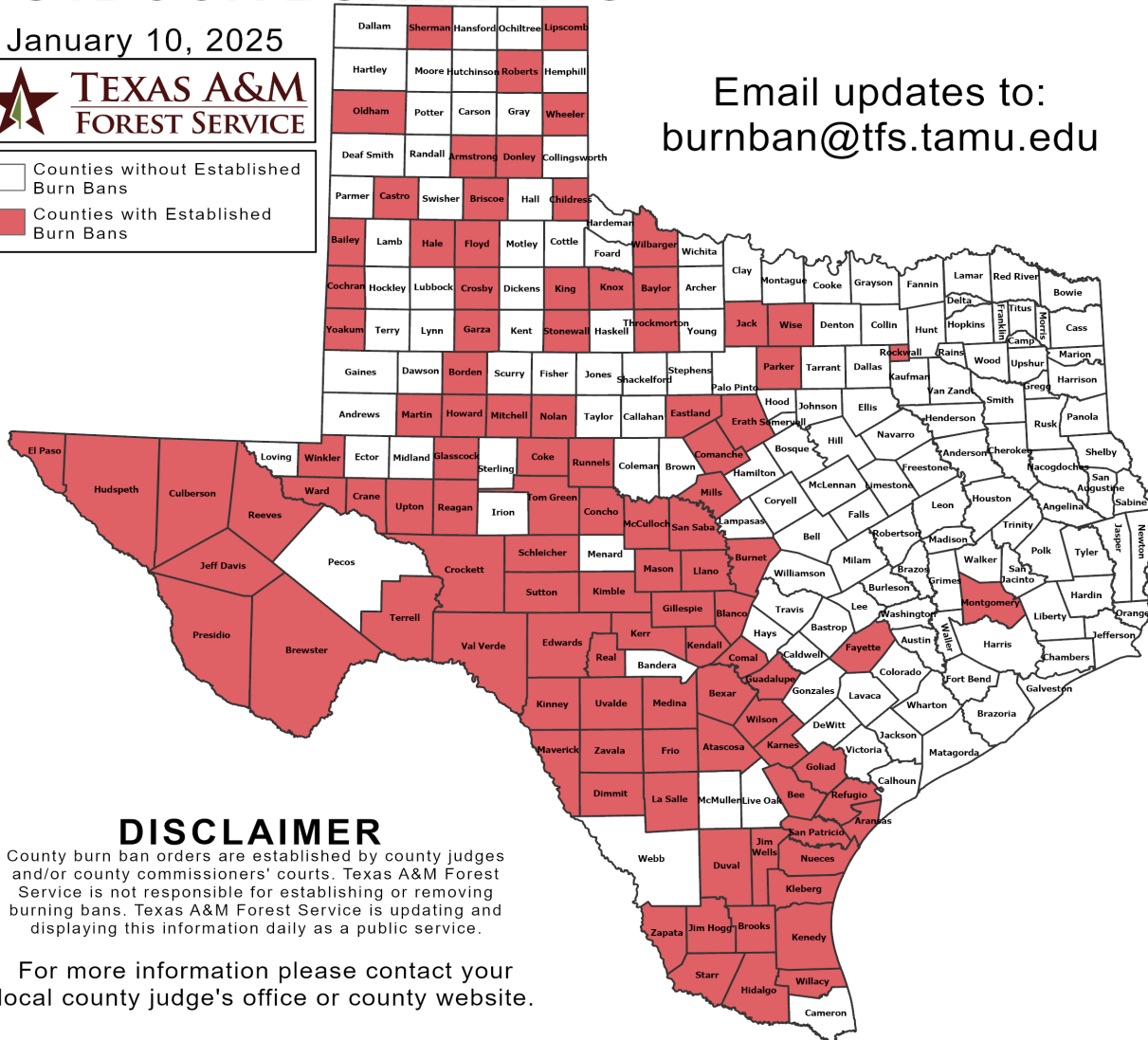


Counties without Established Burn Bans
 Counties with Established Burn Bans

Email updates to:
burnban@tfs.tamu.edu

Counties with Burn Bans: 102

- | | | |
|-----------|------------|--------------|
| Aransas | Garza | Nueces |
| Armstrong | Gillespie | Oldham |
| Atascosa | Glasscock | Parker |
| Bailey | Goliad | Presidio |
| Baylor | Guadalupe | Reagan |
| Bee | Hale | Real |
| Bexar | Hidalgo | Reeves |
| Blanco | Howard | Refugio |
| Borden | Hudspeth | Roberts |
| Brewster | Jack | Rockwall |
| Briscoe | Jeff Davis | Runnels |
| Brooks | Jim Hogg | San Patricio |
| Burnet | Jim Wells | San Saba |
| Castro | Karnes | Schleicher |
| Childress | Kendall | Sherman |
| Cochran | Kenedy | Starr |
| Coke | Kerr | Stonewall |
| Comal | Kimble | Sutton |
| Comanche | King | Terrell |
| Concho | Kinney | Throckmorton |
| Crane | Kleberg | Tom Green |
| Crockett | Knox | Upton |
| Crosby | La Salle | Uvalde |
| Culberson | Lipscomb | Val Verde |
| Dimmit | Llano | Ward |
| Donley | McCulloch | Wheeler |
| Duval | Martin | Wilbarger |
| Eastland | Mason | Willacy |
| Edwards | Maverick | Wilson |
| El Paso | Medina | Winkler |
| Erath | Mills | Wise |
| Fayette | Mitchell | Yoakum |
| Floyd | Montgomery | Zapata |
| Frio | Nolan | Zavala |



DISCLAIMER

County burn ban orders are established by county judges and/or county commissioners' courts. Texas A&M Forest Service is not responsible for establishing or removing burning bans. Texas A&M Forest Service is updating and displaying this information daily as a public service.

For more information please contact your local county judge's office or county website.

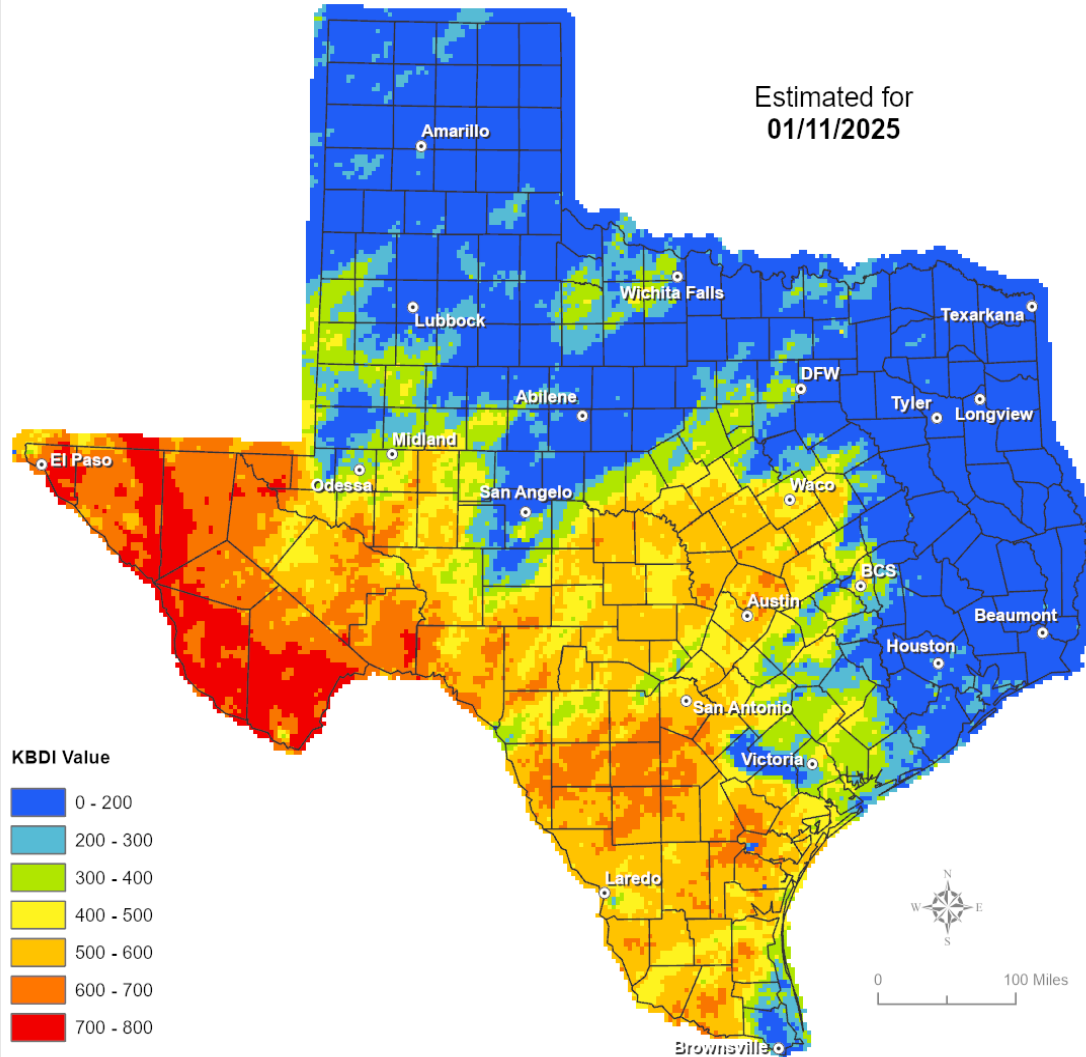
RED FLAG WARNINGS: www.weather.gov
 Additional map formats available at <https://tfsweb.tamu.edu/Burnbans/>

Keetch-Byram Drought Index

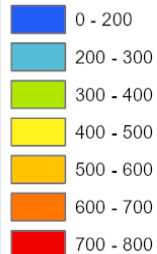
Keetch-Byram Drought Index

(4 km x 4 km resolution)

Estimated for
01/11/2025

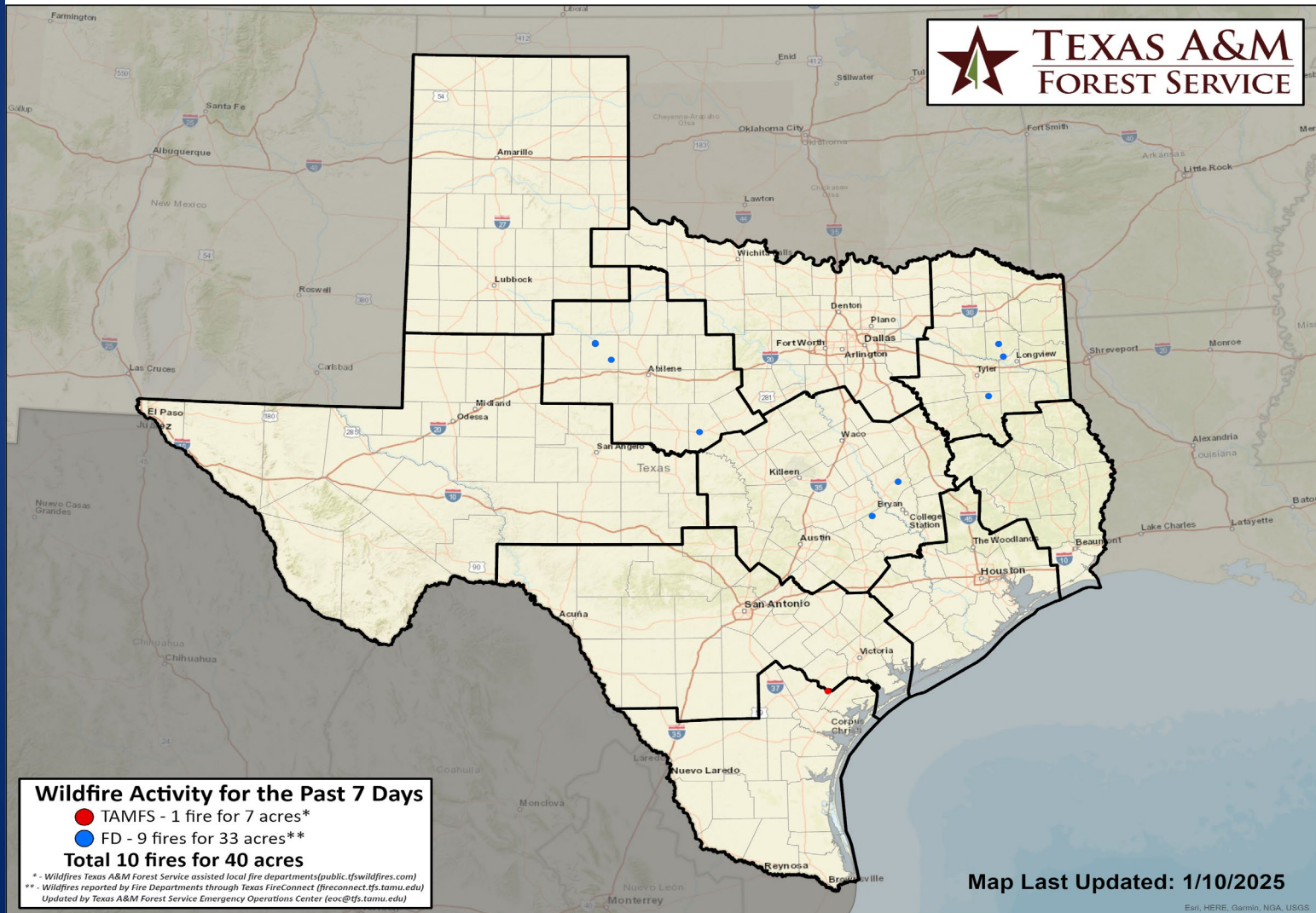


KBDI Value



Fire Activity (*Last 24 Hours)

Report of 1 (No Change) fires and 90 (No Change) acres have been burned this year. There are 102 (no change) counties with burn bans. The Keetch–Byram Drought Index list contains 79 (No Change) counties with an average over 400.



Training

DATES		TITLE	COURSE	LOCATION
01/10/25	01/12/25	Community Emergency Response Team Basic Training	G-317	Leander