

# Texas Division of Emergency Management Texas State Operations Center



Tuesday, January 14<sup>th</sup>, 2025  
As of 0900 CDT

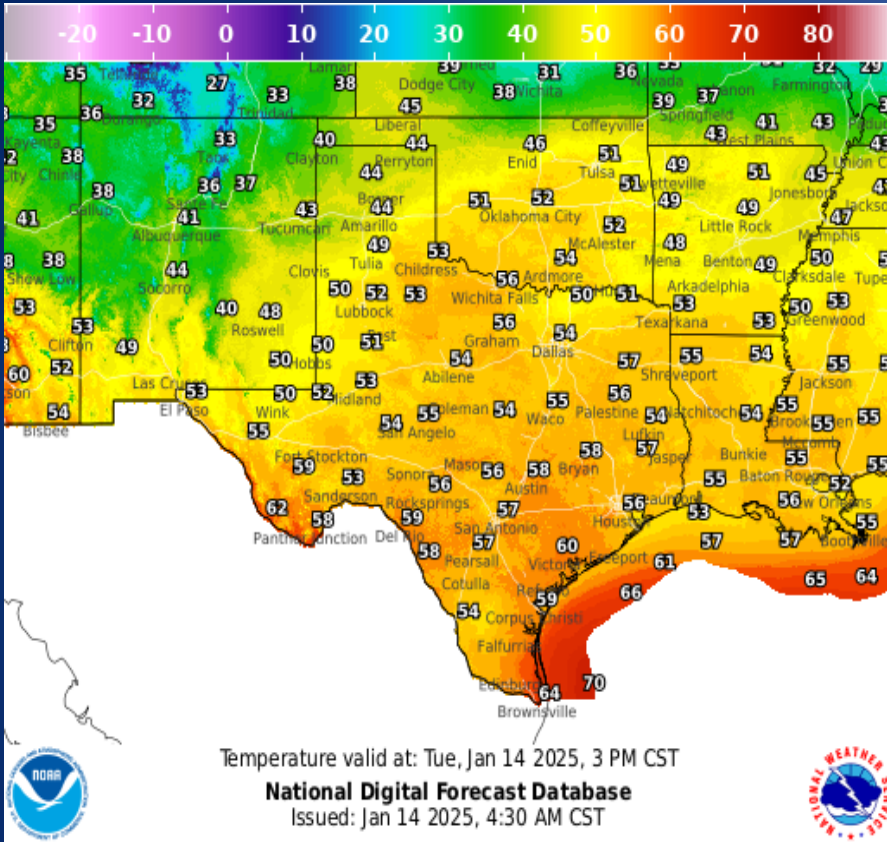
# Incidents Reported to the State Operations Center (last 24 hours)

<b>DATE</b>	<b>SUBJECT</b>	<b>LOCATION</b>
01/13/25	Update Report of the Boil Water Notice in Floresville	Wilson County
01/13/25	Report of the 9344 FM-1117 Fire	Guadalupe County
01/13/25	Final Report of a Boil Water Notice	Henderson County
01/13/25	ELT Mission #25M0017 Opened	Taylor County
01/13/25	Initial Report of a Boil Water Notice	Austin County
01/13/25	Report of a School Fire	Guadalupe County
01/13/25	ELT Mission #25M0017 Closed	Taylor County

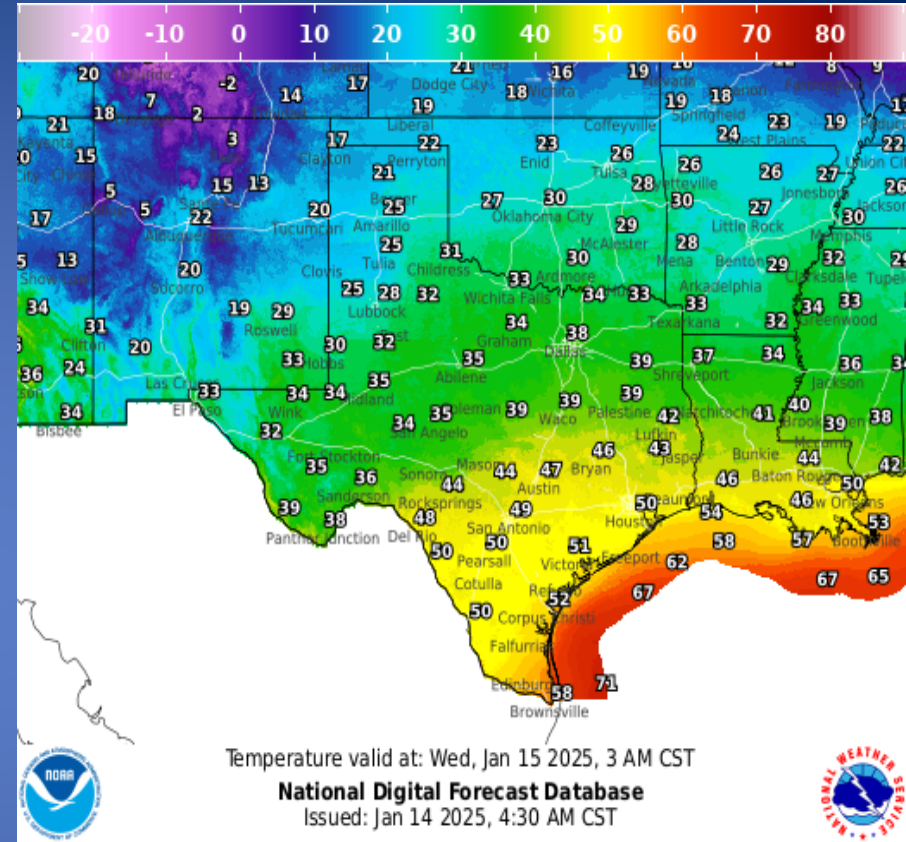
# Informational Products Distributed by the State Operations Center

DATE	SUBJECT
01/13/25	NWS Midland/Odessa: Weekly Weather Hazards Briefing Jan. 13 – 19
01/13/25	Governor Abbott Orders Flags To Full-Staff In Honor Of Inauguration Day
01/13/25	Texas A&M Forest Service: Texas Fire Potential Update
01/14/25	NWS Brownsville: High Risk of Rip Currents

# Weather Forecast



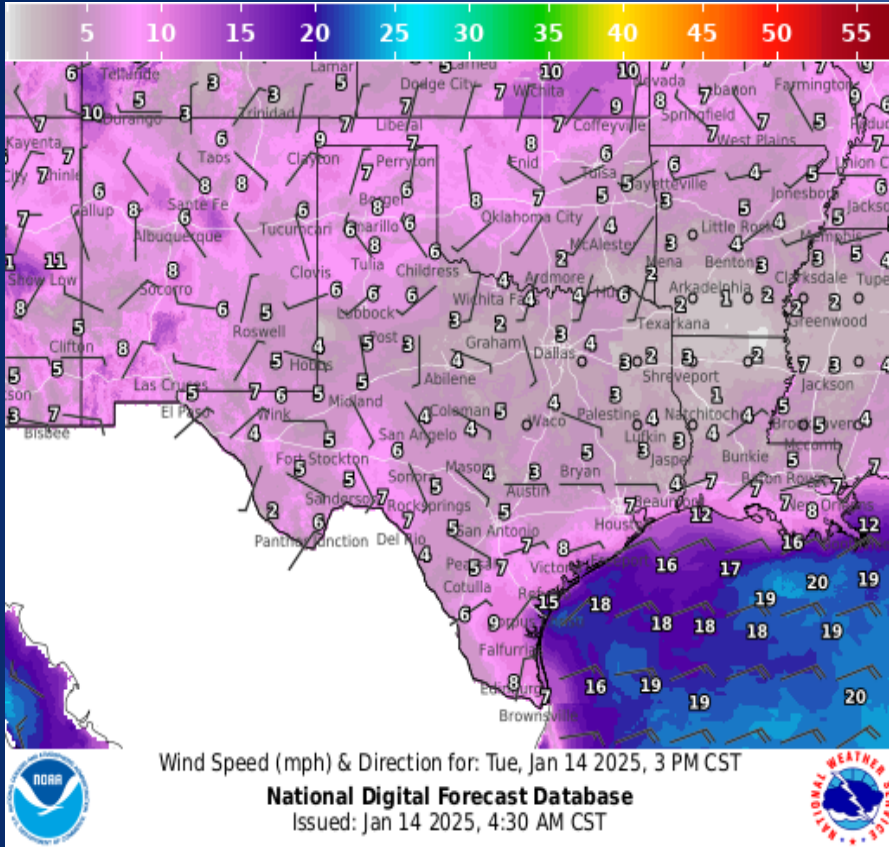
## Highs



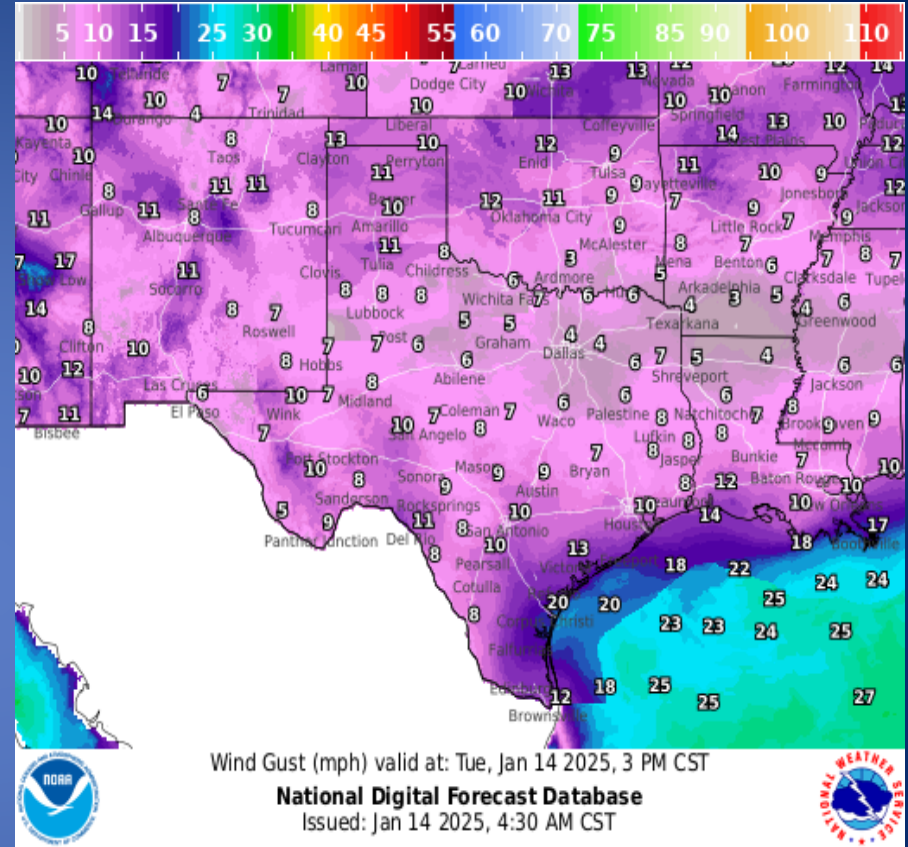
## Lows



# Weather Forecast

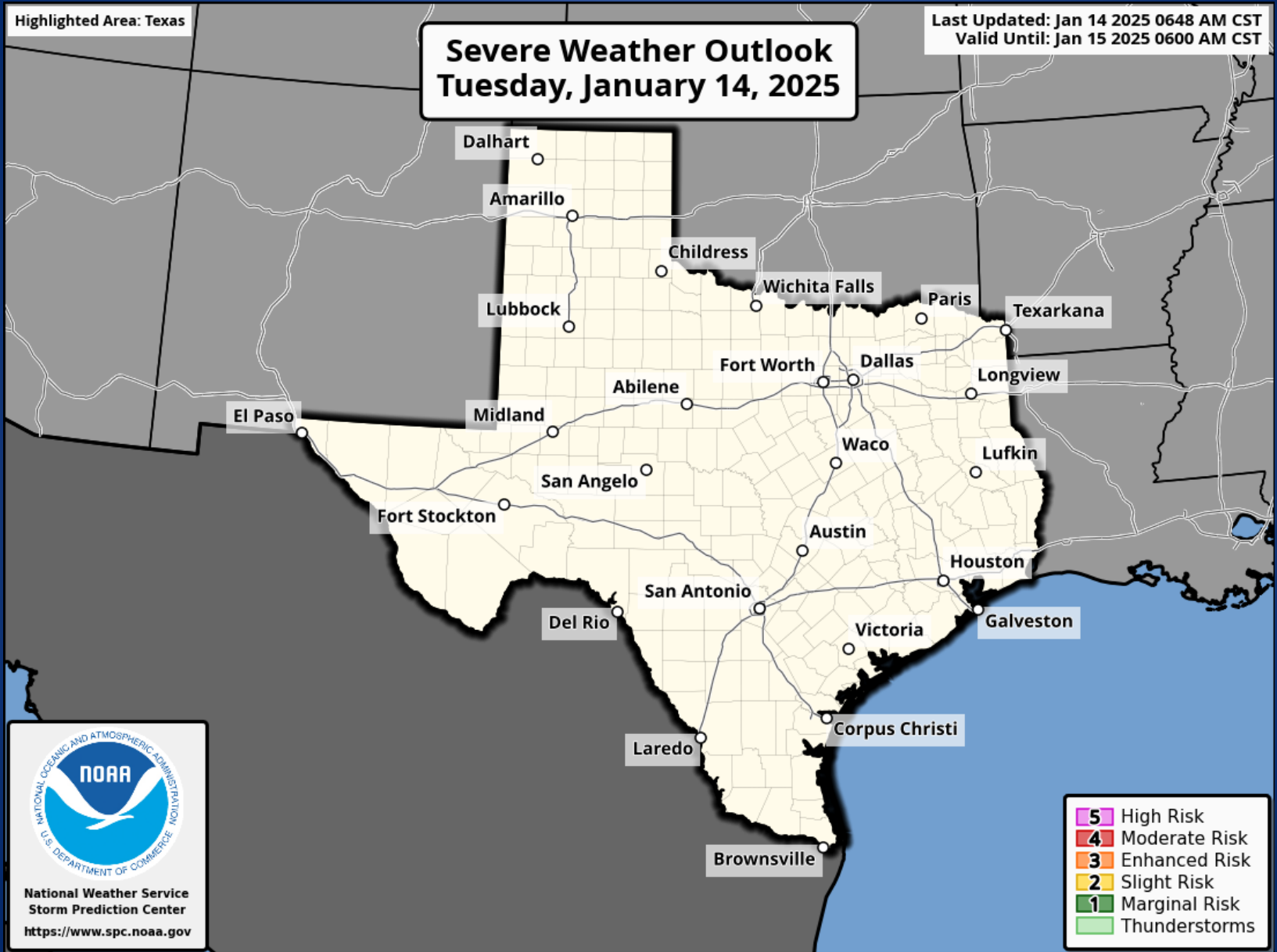


## Wind Speeds



## Gusts

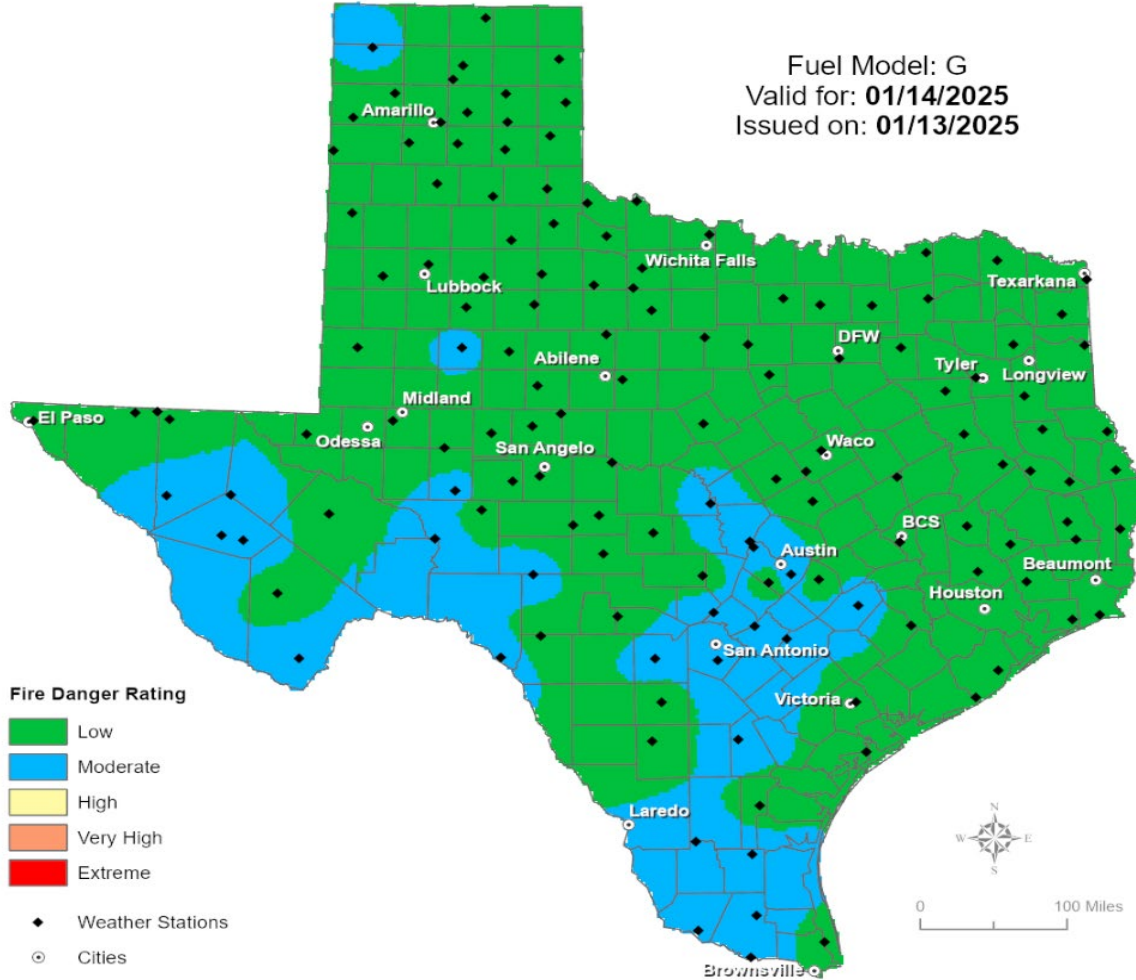
# Hazardous Weather




# Fire Danger Forecast

## Forecast Fire Danger

Fuel Model: G  
Valid for: **01/14/2025**  
Issued on: **01/13/2025**



- Fire Danger Rating**
- Low
  - Moderate
  - High
  - Very High
  - Extreme
- ◆ Weather Stations  
○ Cities





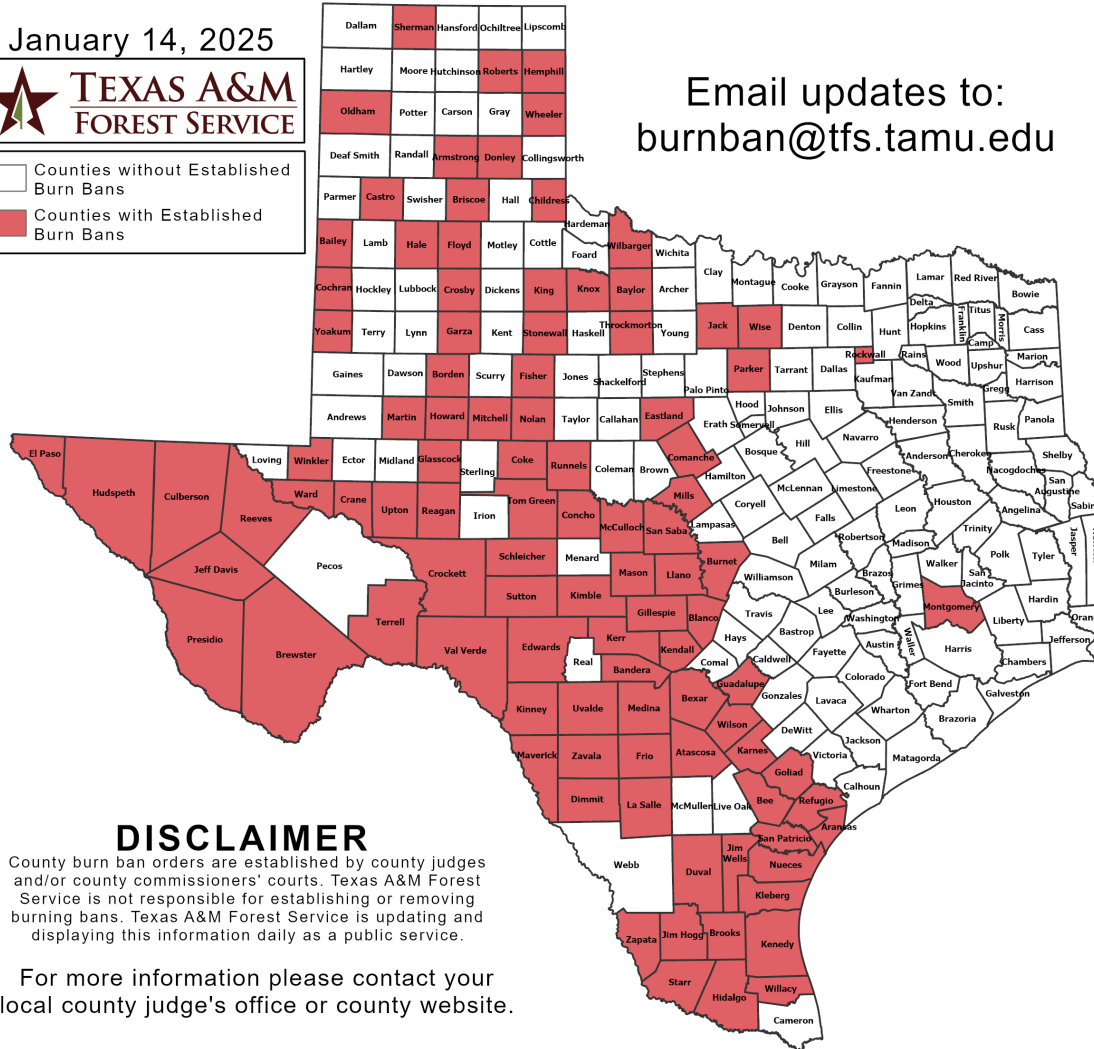
# Burn Ban

## OUTDOOR BURN BANS

January 14, 2025



Counties without Established Burn Bans  
 Counties with Established Burn Bans



Email updates to:  
burnban@tfs.tamu.edu

### Counties with Burn Bans: 100

- Aransas
- Armstrong
- Atascosa
- Bailey
- Bandera
- Baylor
- Bee
- Bexar
- Blanco
- Borden
- Brewster
- Briscoe
- Brooks
- Burnet
- Castro
- Childress
- Cochran
- Coke
- Comanche
- Concho
- Crane
- Crockett
- Crosby
- Culberson
- Dimmit
- Donley
- Duval
- Eastland
- Edwards
- El Paso
- Fisher
- Floyd
- Frio
- Garza
- Gillespie
- Glasscock
- Goliad
- Guadalupe
- Hale
- Hemphill
- Hidalgo
- Howard
- Hudspeth
- Jack
- Jeff Davis
- Jim Hogg
- Jim Wells
- Karnes
- Kendall
- Kenedy
- Kerr
- Kimble
- King
- Kinney
- Kleberg
- Knox
- La Salle
- Llano
- McCulloch
- Martin
- Mason
- Maverick
- Medina
- Mills
- Mitchell
- Montgomery
- Nolan
- Nueces
- Oldham
- Parker
- Presidio
- Reagan
- Reeves
- Refugio
- Roberts
- Rockwall
- Runnels
- San Patricio
- San Saba
- Scherman
- Starr
- Stonewall
- Sutton
- Terrell
- Throckmorton
- Tom Green
- Upton
- Uvalde
- Val Verde
- Ward
- Wheeler
- Wilbarger
- Willacy
- Winkler
- Wise
- Yoakum
- Zapata
- Zavala

### DISCLAIMER

County burn ban orders are established by county judges and/or county commissioners' courts. Texas A&M Forest Service is not responsible for establishing or removing burning bans. Texas A&M Forest Service is updating and displaying this information daily as a public service.

For more information please contact your local county judge's office or county website.

RED FLAG WARNINGS: [www.weather.gov](http://www.weather.gov)  
 Additional map formats available at <https://tfsweb.tamu.edu/Burnbans/>

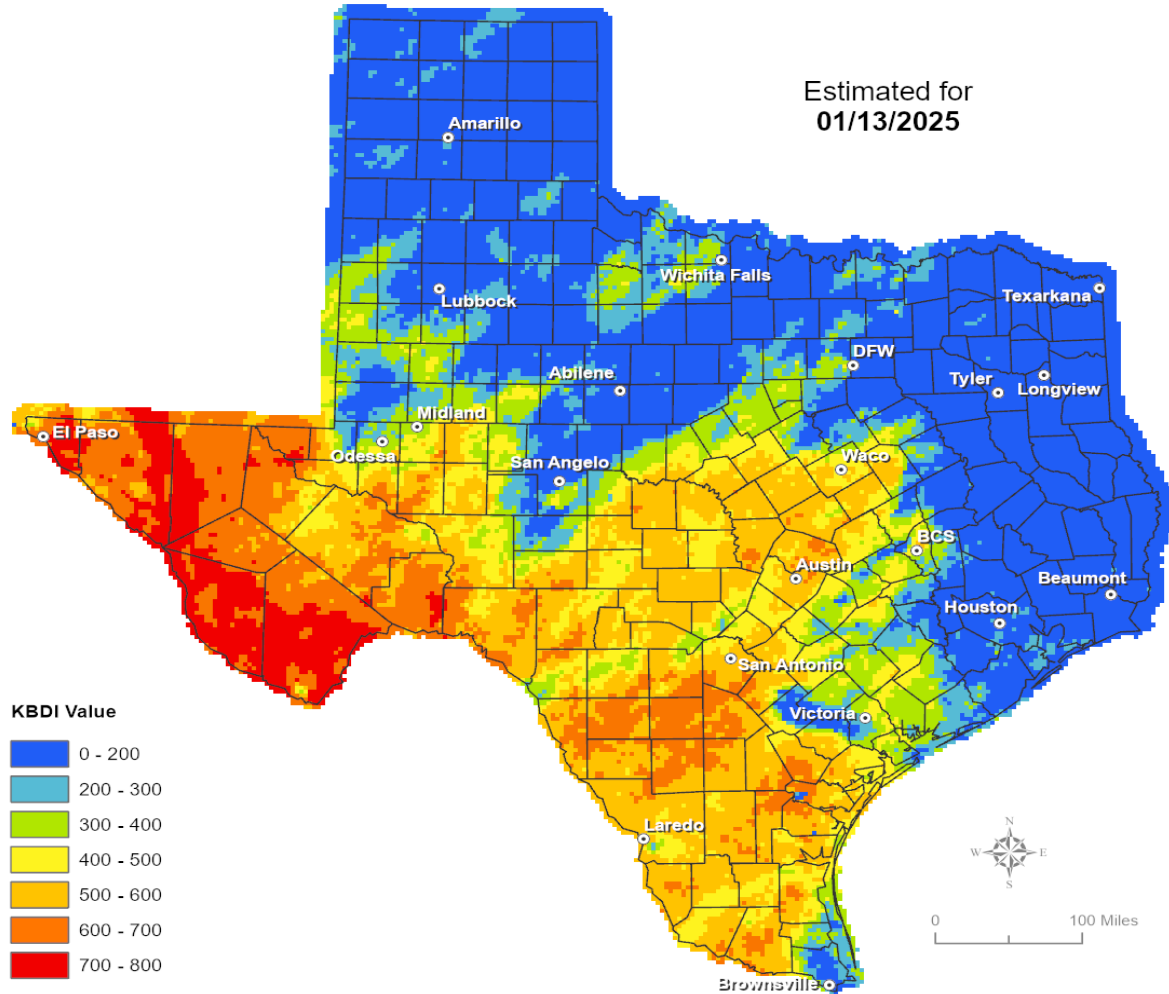


# Keetch-Byram Drought Index

## Keetch-Byram Drought Index

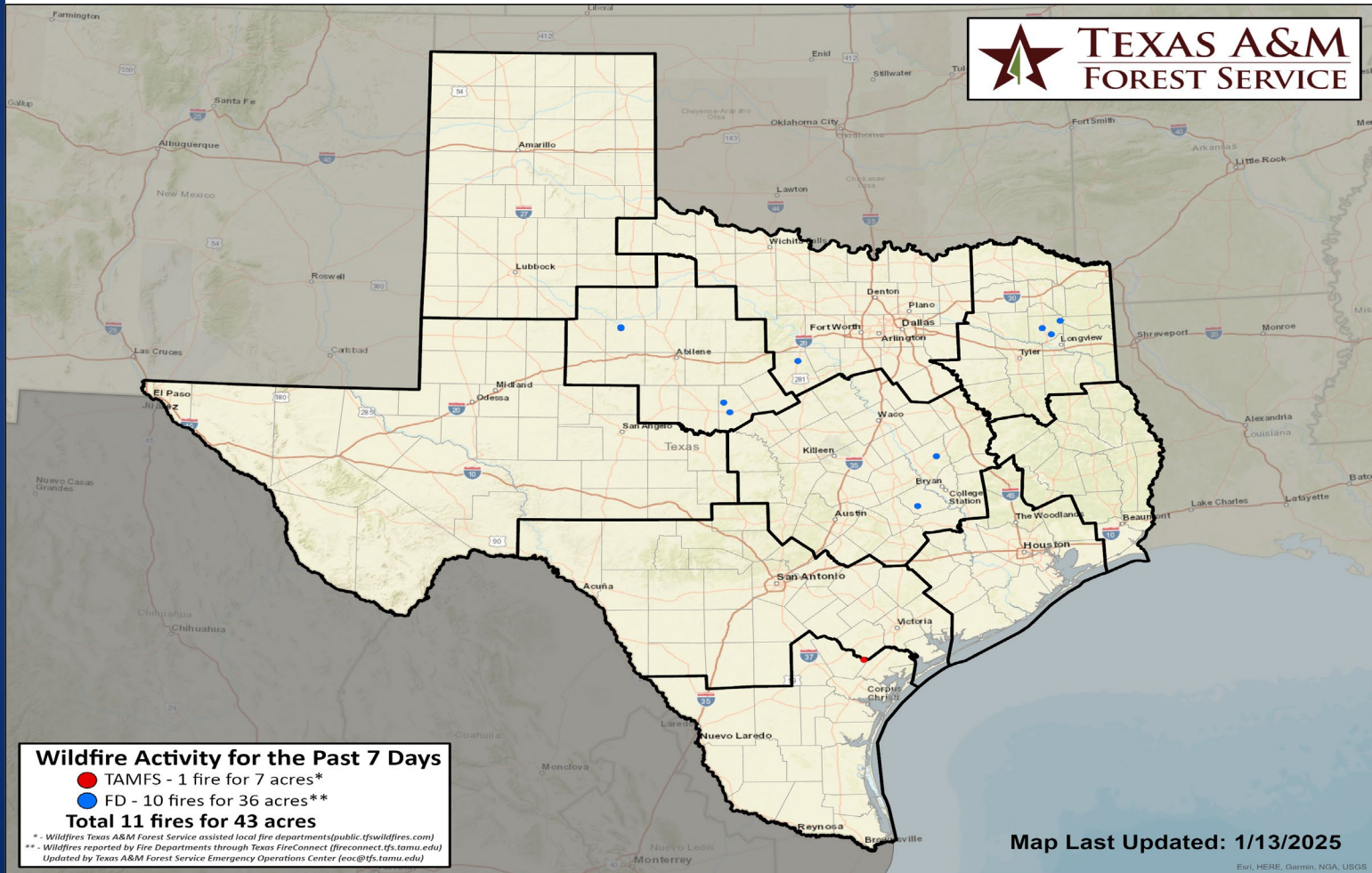
(4 km x 4 km resolution)

Estimated for  
01/13/2025



# Fire Activity (\*Last 24 Hours)

Report of 2 (+1) fires and 97 (+7) acres have been burned this year. There are 100 (-2) counties with burn bans. The Keetch–Byram Drought Index list contains 79 (No Change) counties with an average over 400.



# Training

DATES		TITLE	COURSE	LOCATION
01/13/25	01/15/25	Intermediate Incident Command System for Expanding Incidents	G-300	Houston
01/13/25	01/15/25	Intermediate Incident Command System for Expanding Incidents	G-300	Kerrville
01/13/25	01/14/25	Homeland Security Exercise and Evaluation Program	L-146	Merkel
01/13/25	01/13/25	National Incident Management System Overview for Senior Officials	G-402	Texas City
01/14/25	01/16/25	Intermediate Incident Command System for Expanding Incidents	G-300	Anahuac
01/14/25	01/16/25	Intermediate Incident Command System for Expanding Incidents	G-300	Eagle Pass
01/14/25	01/15/25	Advanced Incident Command System for Complex Incidents	G-400	Wichita Falls
01/14/25	01/17/25	Hazard Mitigation Assistance: Developing Quality Application Elements	L-212	Austin

# Exercises

DATES		AGENCY/LOCATION	TYPE: EXERCISE NAME
01/15/25	01/15/25	TDEM Exercises/Merkel	TDEM Region 8 Regional Engagement Wildfire TTX