

Texas Division of Emergency Management Texas State Operations Center



Thursday, January 16th, 2025
As of 0900 CDT

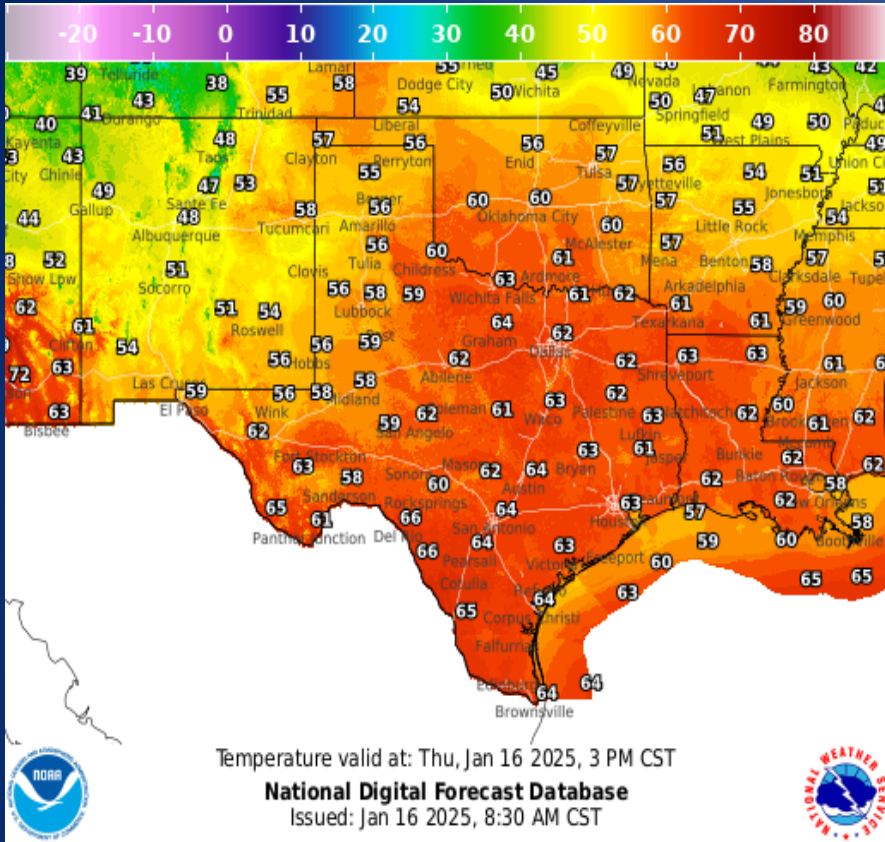
Incidents Reported to the State Operations Center (last 24 hours)

DATE	SUBJECT	LOCATION
01/15/25	Final Report of the Boil Water Notice in Floresville	Wilson County
01/15/25	PLB Incident #25I0467 Opened	Kerr County
01/15/25	Final Report of the Boil Water Notice	Hidalgo County
01/15/25	PLB Incident #25I0467 CLOSED	Kerr County
01/15/25	Initial Report of a Boil Water Notice	Brazoria County
01/15/25	Final Report of a Water Main Break	Wilson County
01/15/25	Initial Report of a Boil Water Notice	Panola County
01/15/25	Report of a School Bus Accident	Orange County

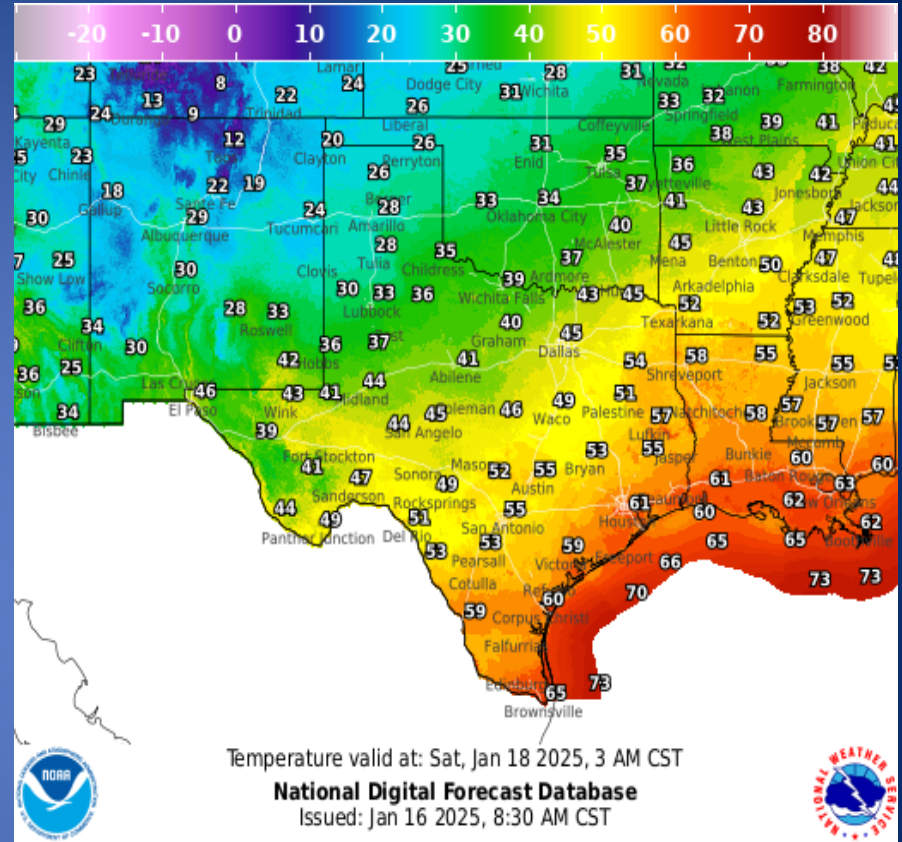
Informational Products Distributed by the State Operations Center

DATE	SUBJECT
01/15/25	25-0002 Winter Weather 06JAN SITREP 7
01/15/25	NWS Corpus Christi: Upcoming Arctic Blast and Potential for Wintry Precipitation
01/15/25	Daily NWS Threat Brief for FEMA Region 6
01/15/25	NWS Austin/San Antonio: Prolonged Arctic Air; Wintry Precipitation Possible
01/15/25	NWS Houston/Galveston: Winter weather and arctic air forecast for next week
01/15/25	NWS Lake Charles, LA: Arctic Outbreak Jan 19-24
01/16/25	NWS El Paso, TX/Santa Teresa, NM: Thursday Morning Hazards Outlook
01/16/25	NWS Lake Charles, LA: DSS Packet Artic Outbreak Thu AM

Weather Forecast

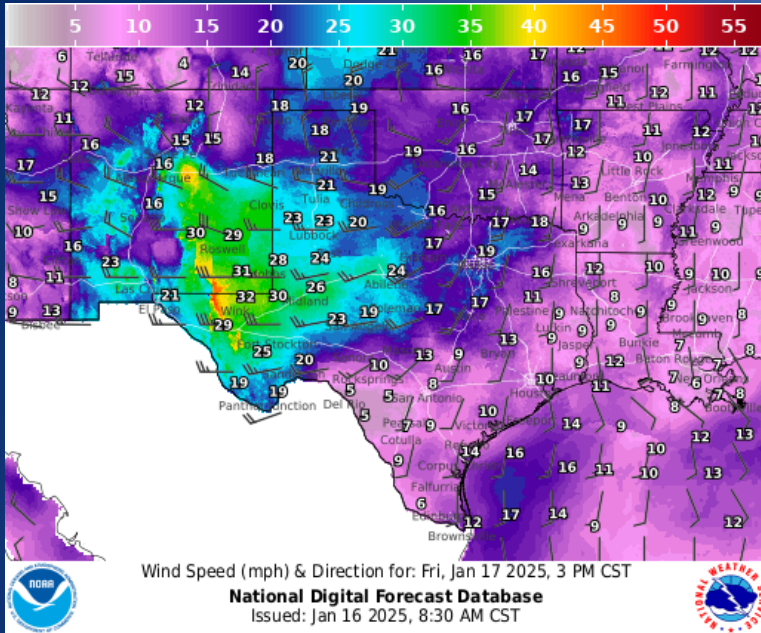


Highs

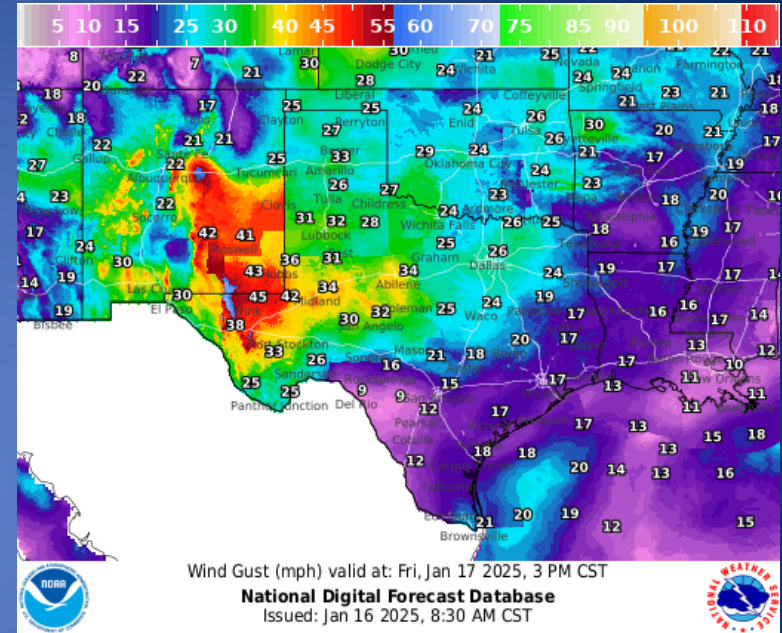


Lows

Weather Forecast



Wind Speeds



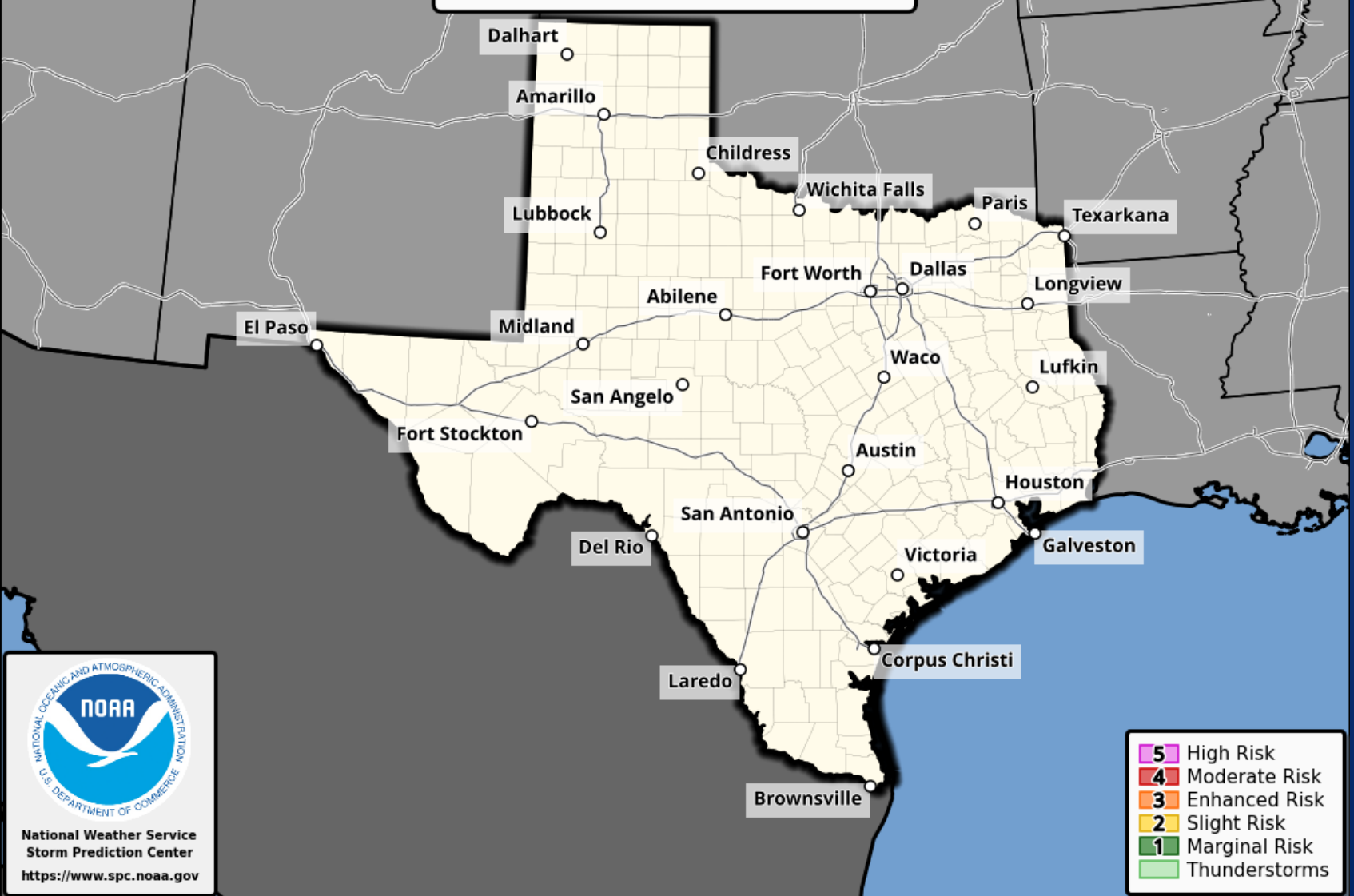
Gusts

Hazardous Weather

Highlighted Area: Texas

Last Updated: Jan 15 2025 1109 PM CST
Valid Until: Jan 17 2025 0600 AM CST

Severe Weather Outlook Thursday, January 16, 2025

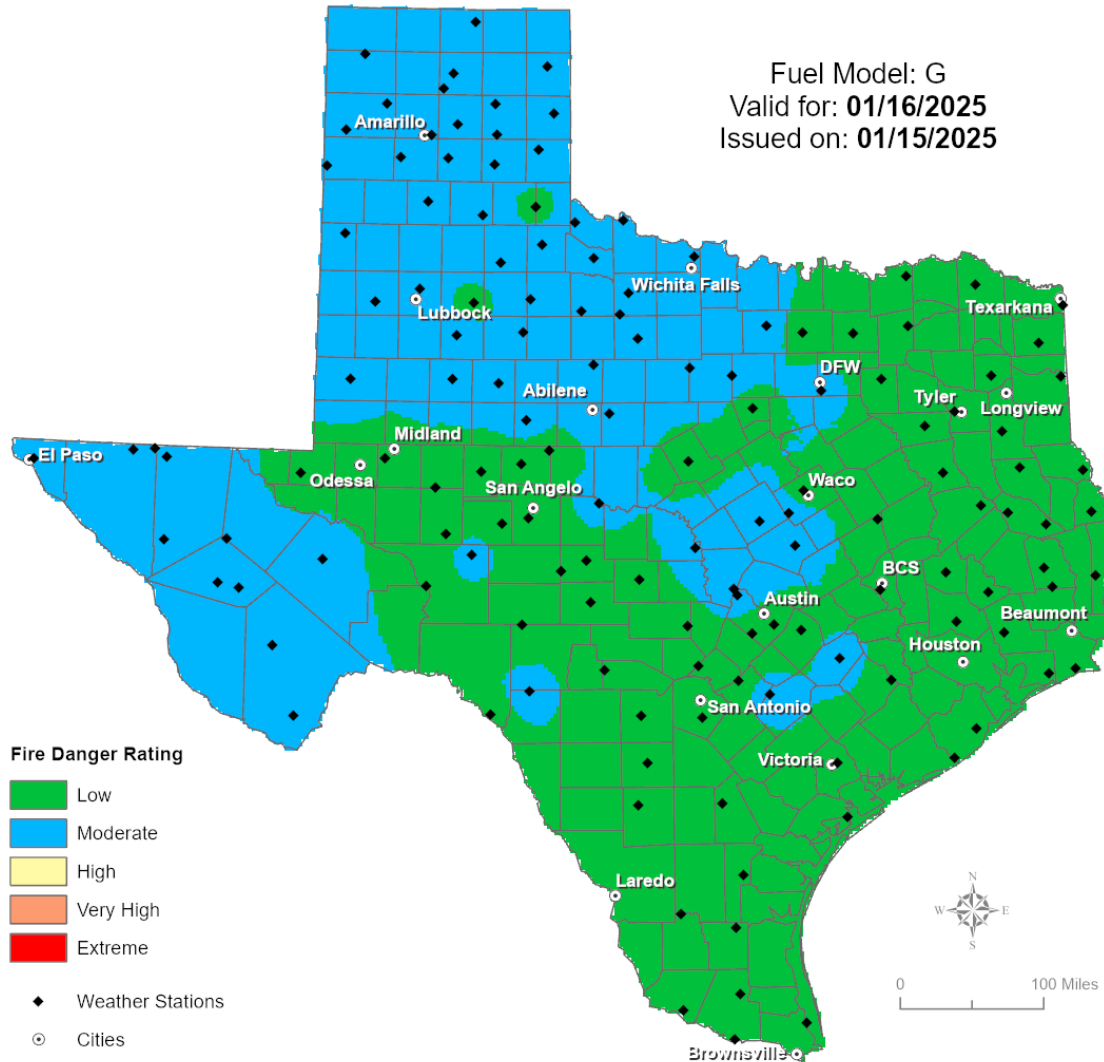


Weather Warnings/Advisories Issued

DATE	WARNING TYPE	LOCATION

Fire Danger Forecast

Forecast Fire Danger

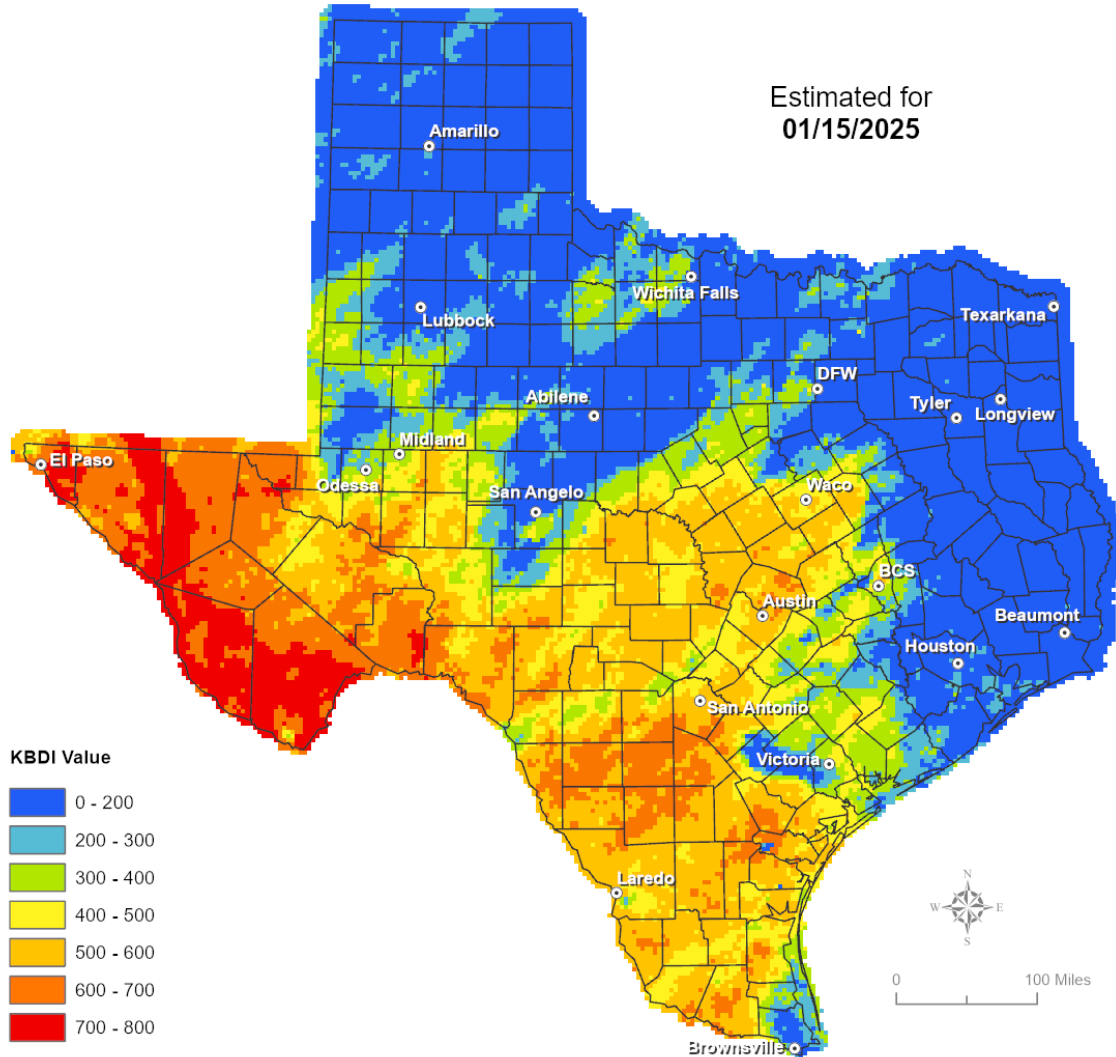


Keetch-Byram Drought Index

Keetch-Byram Drought Index

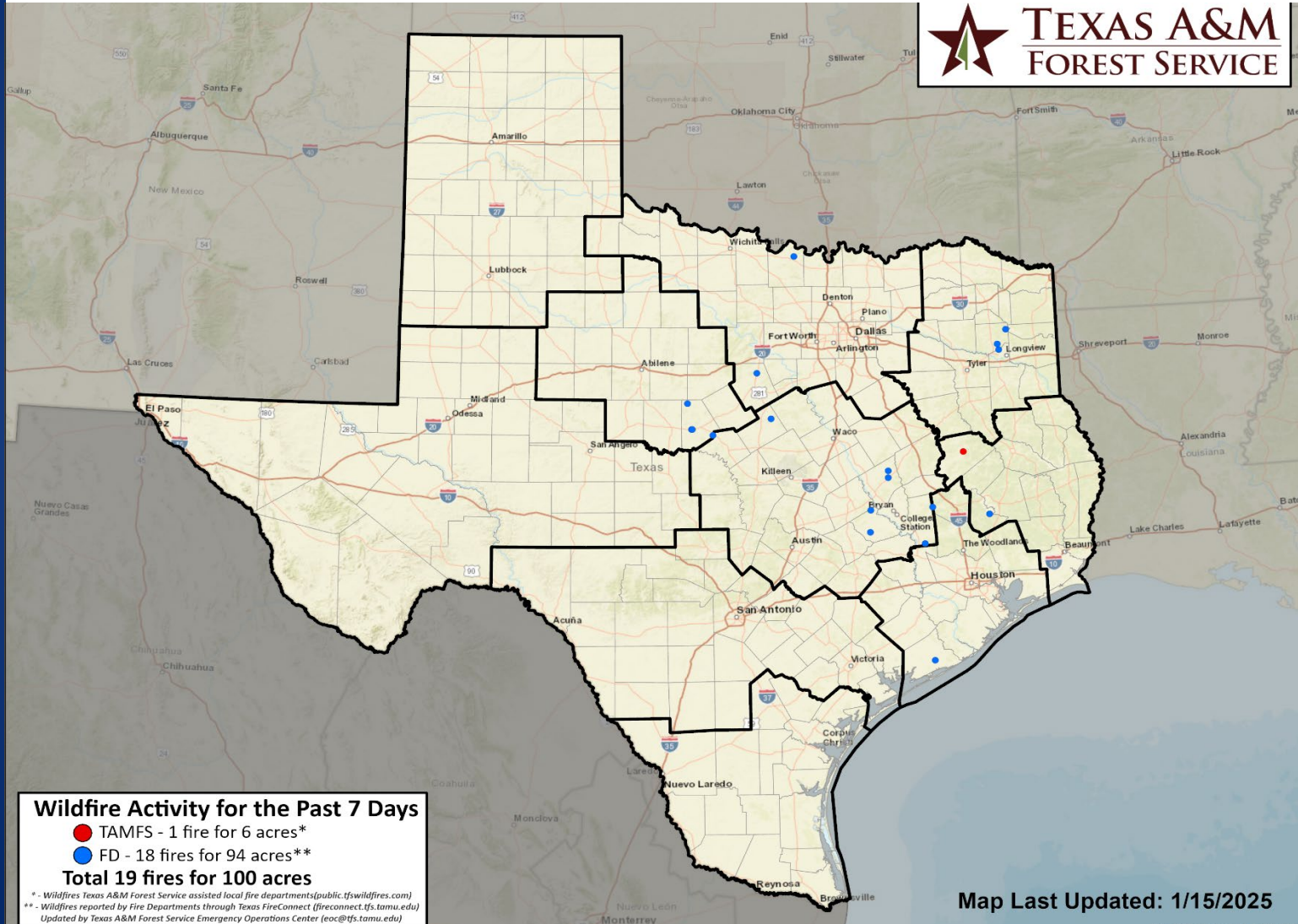
(4 km x 4 km resolution)

Estimated for
01/15/2025



Fire Activity (*Last 24 Hours)

Report of 3 (+1) fires and 103 (+6) acres have been burned this year. There are 99 (-1) counties with burn bans. The Keetch–Byram Drought Index list contains 79 (No Change) counties with an average over 400.



Wildfire Activity for the Past 7 Days

- TAMFS - 1 fire for 6 acres*
- FD - 18 fires for 94 acres**

Total 19 fires for 100 acres

* - Wildfires Texas A&M Forest Service assisted local fire departments(public.tfwildfires.com)
** - Wildfires reported by Fire Departments through Texas FireConnect (fireconnect.tfs.tamu.edu)
Updated by Texas A&M Forest Service Emergency Operations Center (eoc@tfs.tamu.edu)

Map Last Updated: 1/15/2025

Training

DATES		TITLE	COURSE	LOCATION
01/14/25	01/16/25	Intermediate Incident Command System for Expanding Incidents	G-300	Anahuac
01/14/25	01/16/25	Intermediate Incident Command System for Expanding Incidents	G-300	Eagle Pass
01/14/25	01/17/25	Hazard Mitigation Assistance: Developing Quality Application Elements	L-212	Austin
01/15/25	01/16/25	NIMS ICS All-Hazards Liaison Officer Course	L-956	Fredericksburg
01/15/25	01/16/25	NIMS ICS All-Hazards Liaison Officer Course	L-956	Houston
01/15/25	01/16/25	NIMS ICS All-Hazards Liaison Officer Course	L-956	Laredo
01/15/25	01/16/25	NIMS ICS All-Hazards Liaison Officer Course	L-956	Nacogdoches
01/16/25	01/17/25	Homeland Security Exercise and Evaluation Program (HSEEP) Training Course	L-146	San Antonio
01/16/25	01/17/25	Emergency Planning	G-235	Hondo

Training

DATES		TITLE	COURSE	LOCATION
01/16/25	01/17/25	Executive Guide Public Officials Workshop	T-PUB200	Austin

Statewide Significant Events

DATES		LOCATION	EVENT
01/16/25	01/16/25	None	None

Exercises

DATES		AGENCY/LOCATION	TYPE: EXERCISE NAME
01/16/25	01/16/25	No New Exercise	No New Exercise
01/17/25	01/17/25	No New Exercise	No New Exercise