

Texas Division of Emergency Management Texas State Operations Center

Situation Awareness Brief



Friday, January 17, 2025
As of 0900 CDT

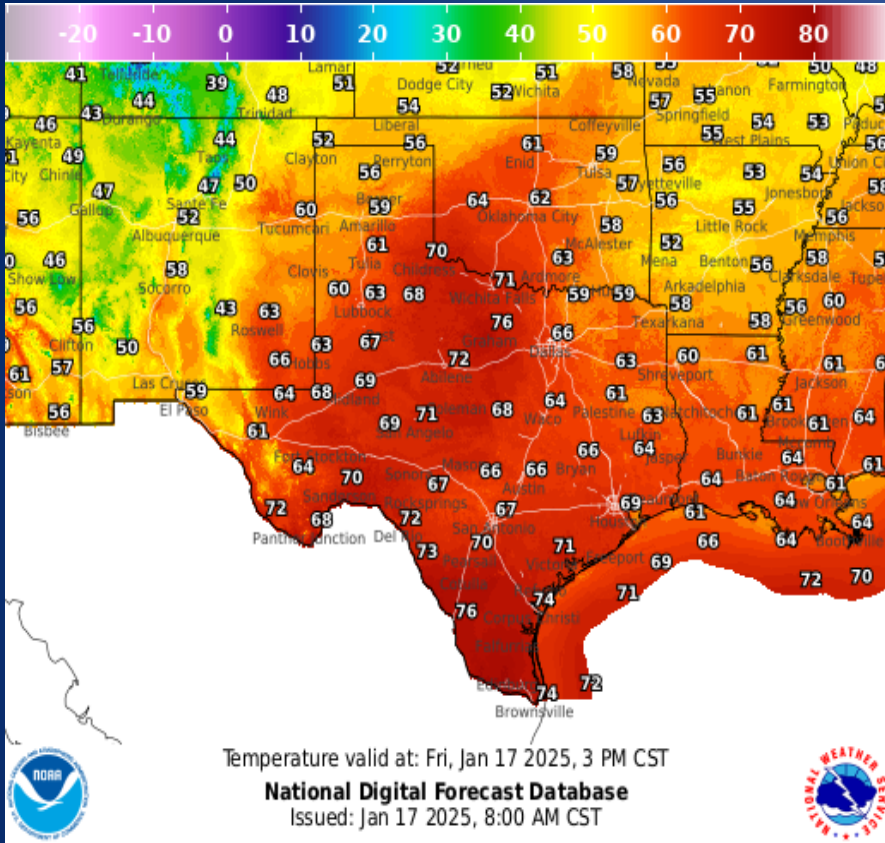
Incidents Reported to the State Operations Center (last 24 hours)

DATE	SUBJECT	LOCATION
01/16/25	Initial Report of Brush Fire	Robertson County
01/16/25	Final Report of the Boil Water Notice	Cottle County
01/16/25	Final Report of Brush Fire	Robertson County
01/16/25	Update Report #3 of the Boil Water Notice	Calhoun County
01/16/25	Initial Report of a Bridge Closure	Galveston County

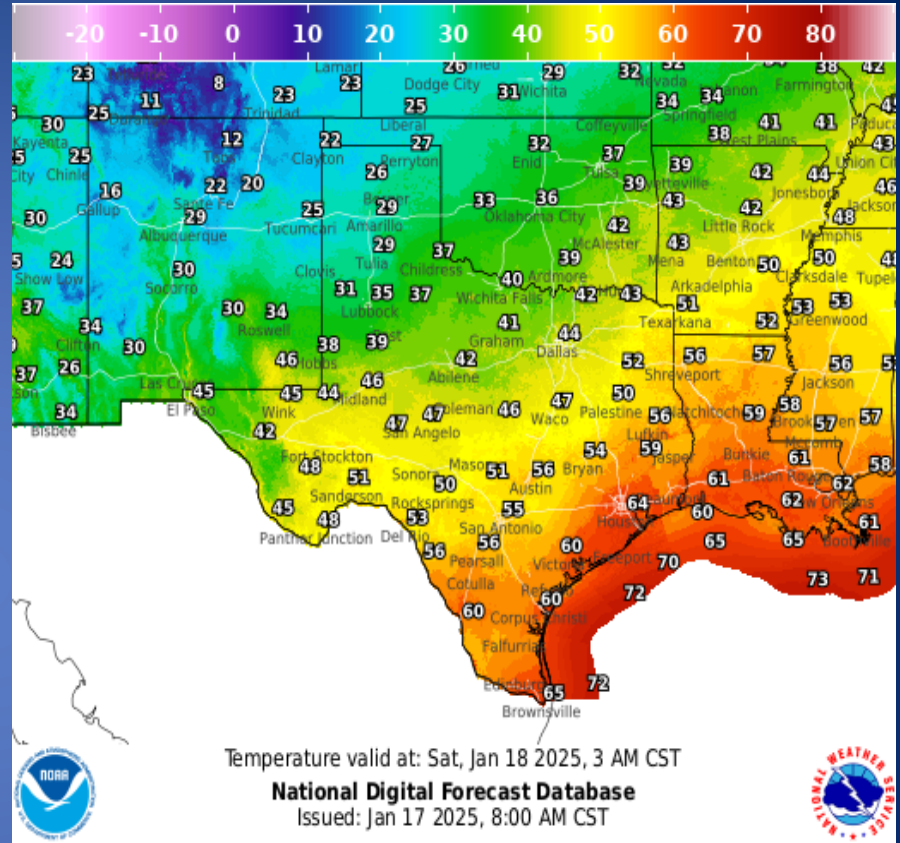
Informational Products Distributed by the State Operations Center

DATE	SUBJECT
01/16/25	NWS Fort Worth: Extended Period of Cold and Possible Wintry Precipitation
01/16/25	NWS Amarillo: Weekly Webinar Slides
01/16/25	NWS Corpus Christi: Arctic Blast Next Week Forecast Update
01/16/25	Texas A&M Forest Service: Texas Fire Potential Update
01/16/25	NWS Austin/San Antonio: Situation Report: Prolonged Arctic Air; Wintry Precipitation Possible
01/16/25	NWS Brownsville: Arctic Blast Early Next Week
01/16/25	NWS Brownsville: Update - Arctic Blast Early Next Week
01/16/25	NWS Houston/Galveston: Winter Weather Update
01/17/25	NWS Lake Charles, LA: Very Cold and Possible Winter Precipitation Next Week
01/17/25	NWS Houston/Galveston: Winter Weather Morning Update
01/17/25	NWS Amarillo: Winter Weather Briefing

Weather Forecast

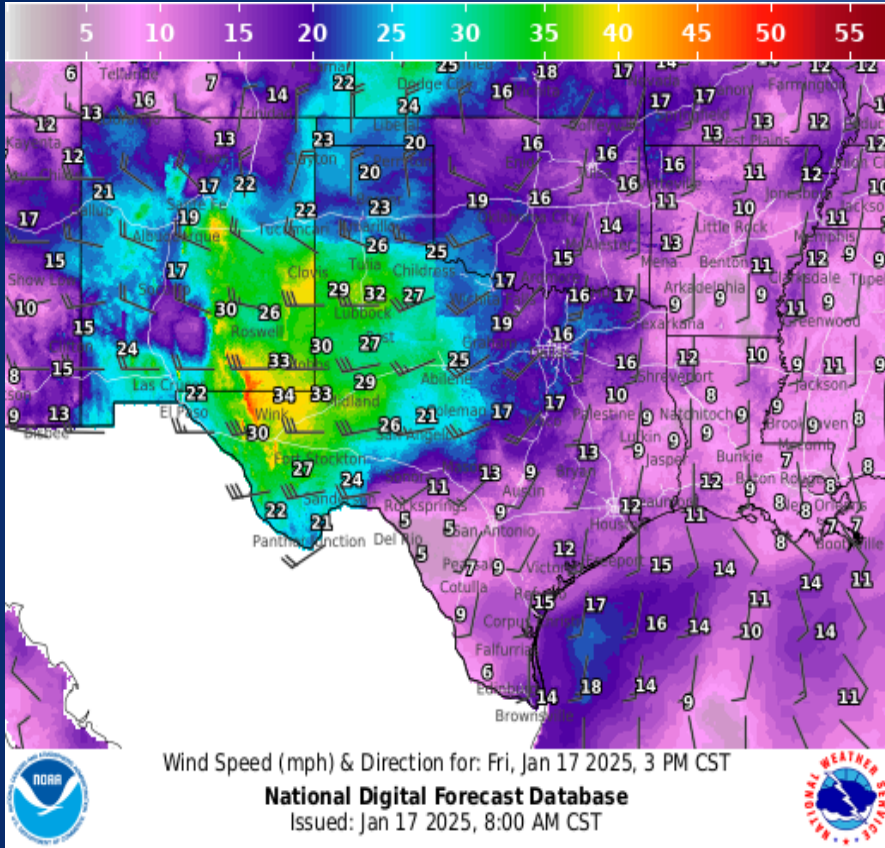


Highs

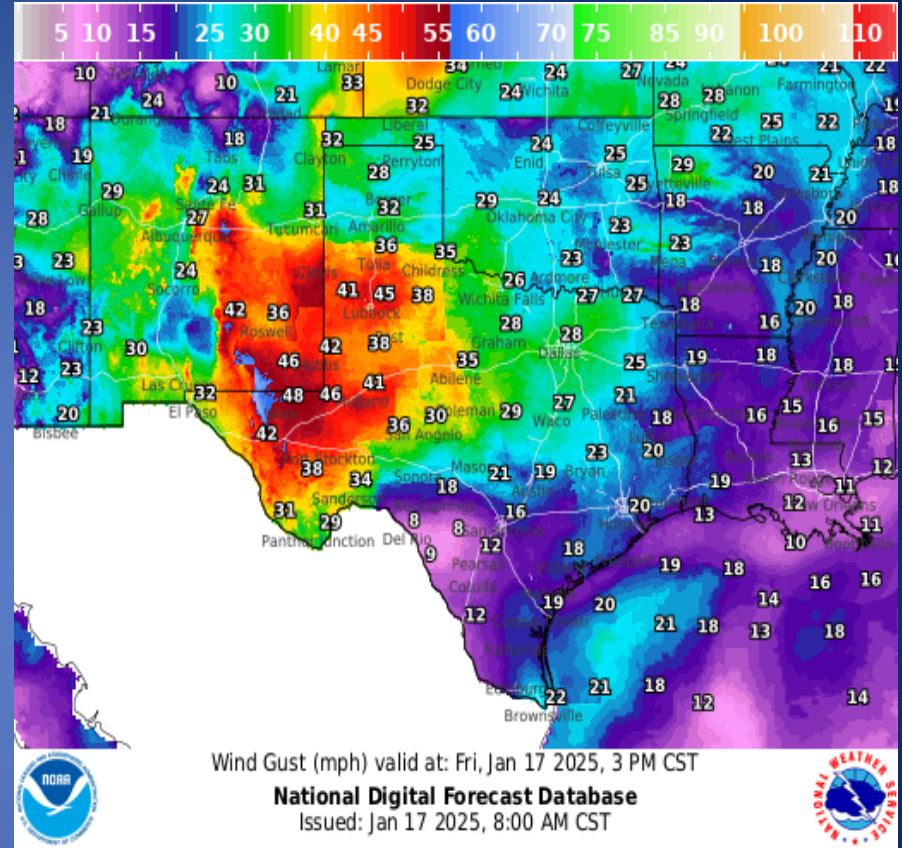


Lows

Weather Forecast

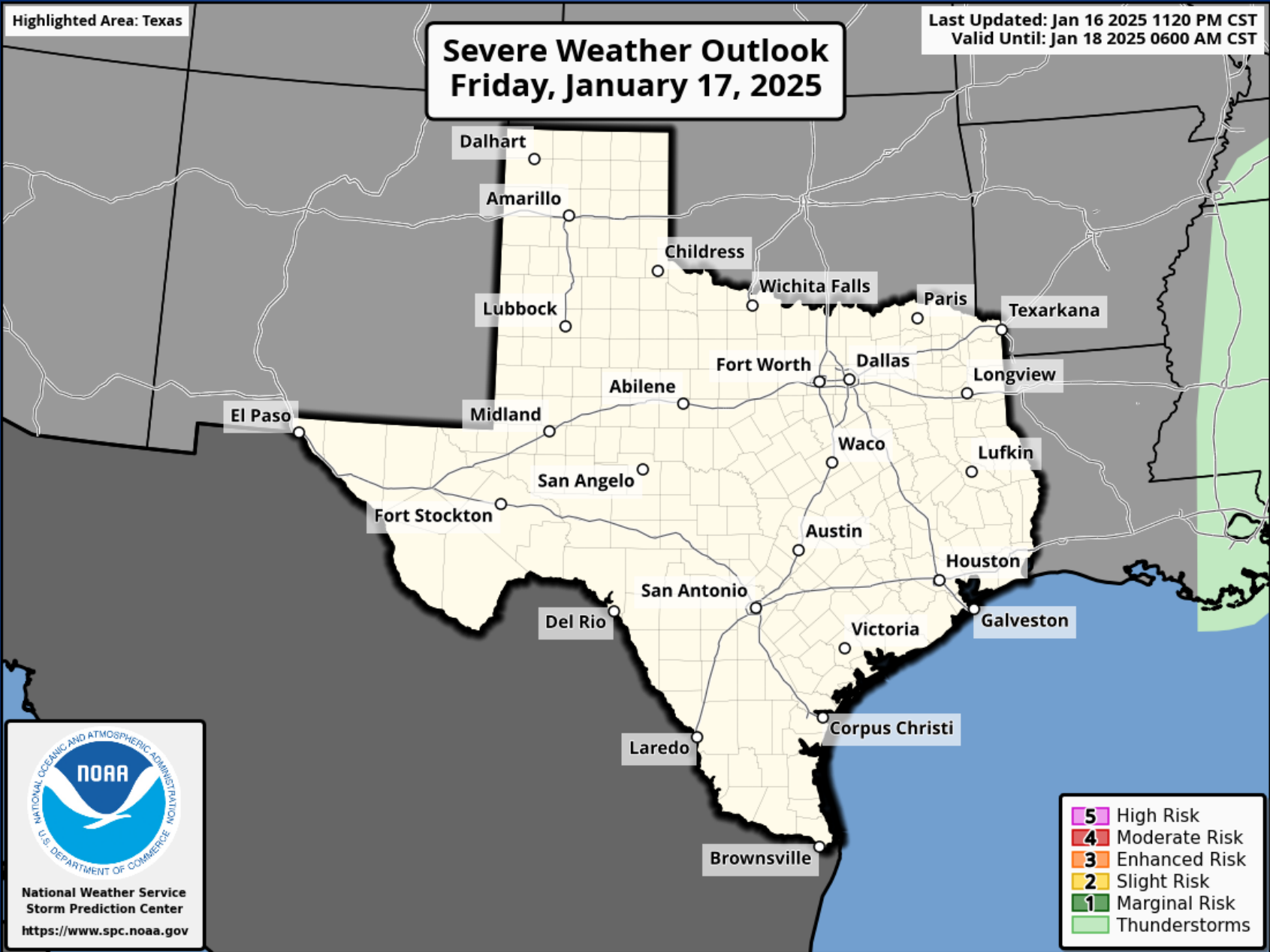


Wind Speeds



Gusts

Hazardous Weather

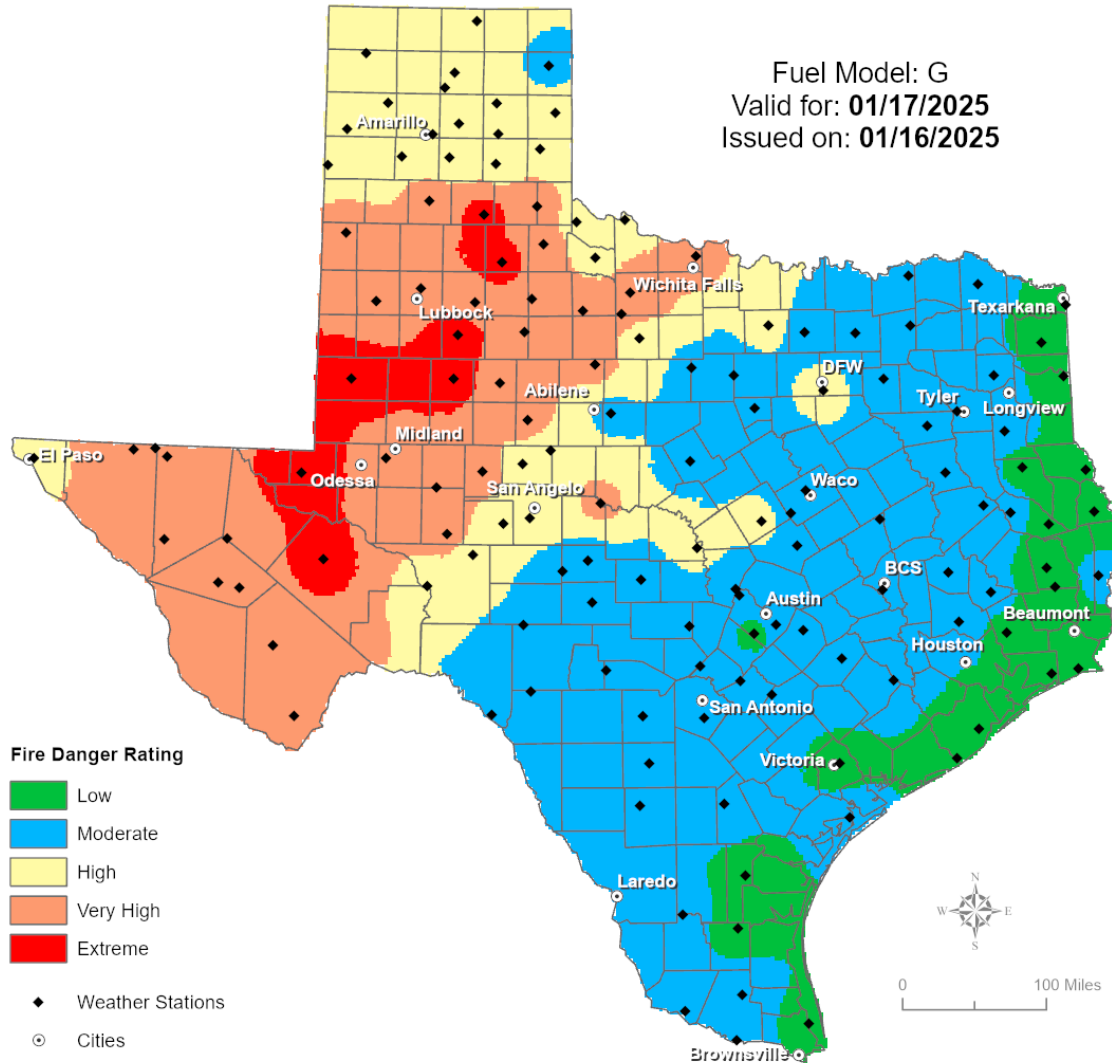


Weather Warnings/Advisories Issued

DATE	WARNING TYPE	LOCATION
01/16/25	High Wind Warning	Brewster, Culberson, Jeff Davis, Presidio, and Reeves Counties
01/17/25	High Wind Warning	Loving, Ward, and Winkler Counties

Fire Danger Forecast

Forecast Fire Danger



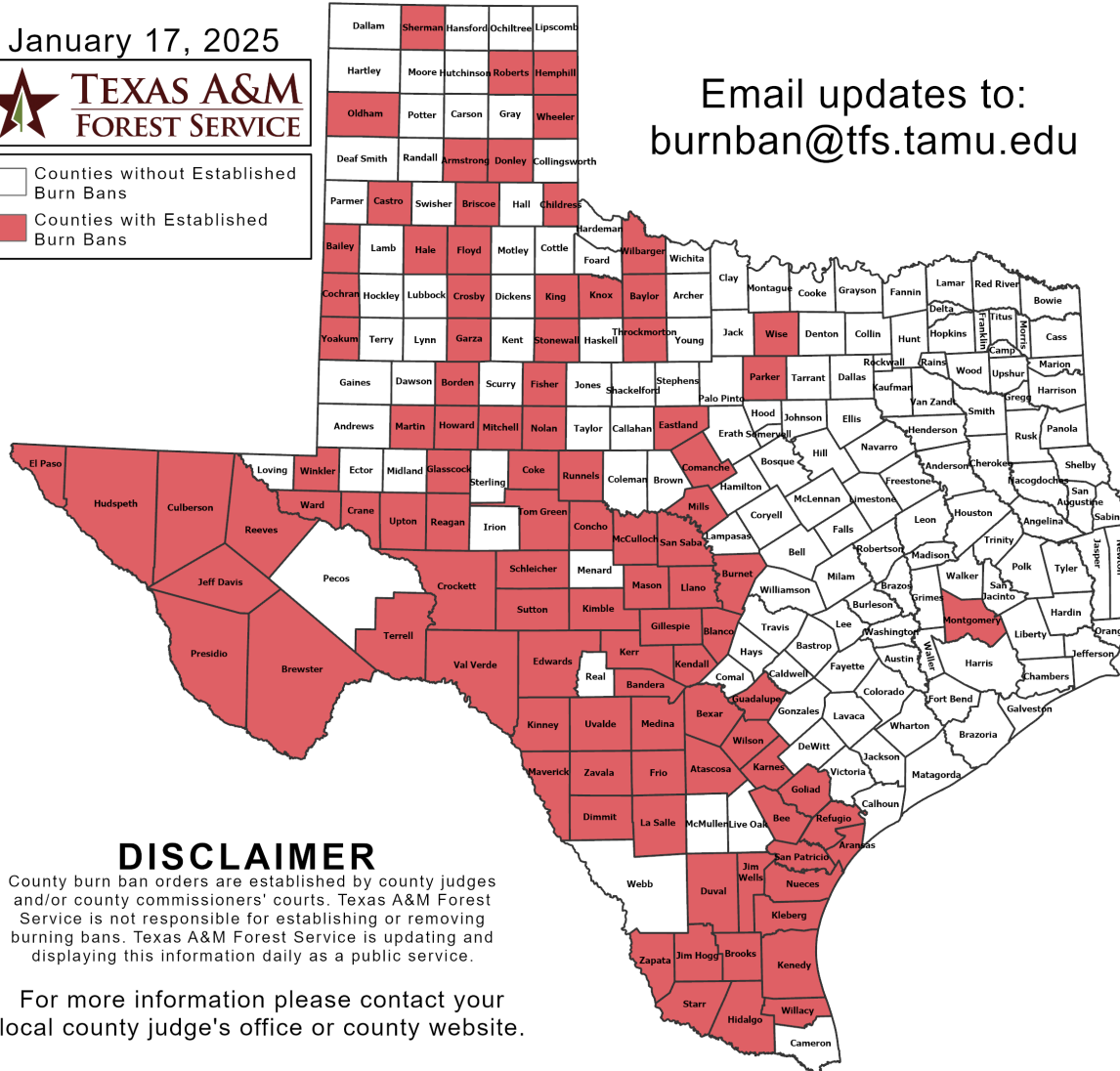
Burn Ban

OUTDOOR BURN BANS

January 17, 2025



Counties without Established Burn Bans
 Counties with Established Burn Bans



Email updates to:
burnban@tfs.tamu.edu

Counties with Burn Bans: 98

- | | | |
|-----------|------------|--------------|
| Aransas | Garza | Nueces |
| Armstrong | Gillespie | Oldham |
| Atascosa | Glasscock | Parker |
| Bailey | Goliad | Presidio |
| Bandera | Guadalupe | Reagan |
| Baylor | Hale | Reeves |
| Bee | Hemphill | Refugio |
| Bexar | Hidalgo | Roberts |
| Blanco | Howard | Runnels |
| Borden | Hudspeth | San Patricio |
| Brewster | Jeff Davis | San Saba |
| Briscoe | Jim Hogg | Schleicher |
| Brooks | Jim Wells | Sherman |
| Burnet | Karnes | Starr |
| Castro | Kendall | Stonewall |
| Childress | Kenedy | Sutton |
| Cochran | Kerr | Terrell |
| Coke | Kimble | Throckmorton |
| Comanche | King | Tom Green |
| Concho | Kinney | Upton |
| Crane | Kleberg | Uvalde |
| Crockett | Knox | Val Verde |
| Crosby | La Salle | Ward |
| Culberson | Llano | Wheeler |
| Dimmit | McCulloch | Wilbarger |
| Donley | Martin | Willacy |
| Duval | Mason | Wilson |
| Eastland | Maverick | Winkler |
| Edwards | Medina | Wise |
| El Paso | Mills | Yoakum |
| Fisher | Mitchell | Zapata |
| Floyd | Montgomery | Zavala |
| Frio | Nolan | |

DISCLAIMER

County burn ban orders are established by county judges and/or county commissioners' courts. Texas A&M Forest Service is not responsible for establishing or removing burning bans. Texas A&M Forest Service is updating and displaying this information daily as a public service.

For more information please contact your local county judge's office or county website.

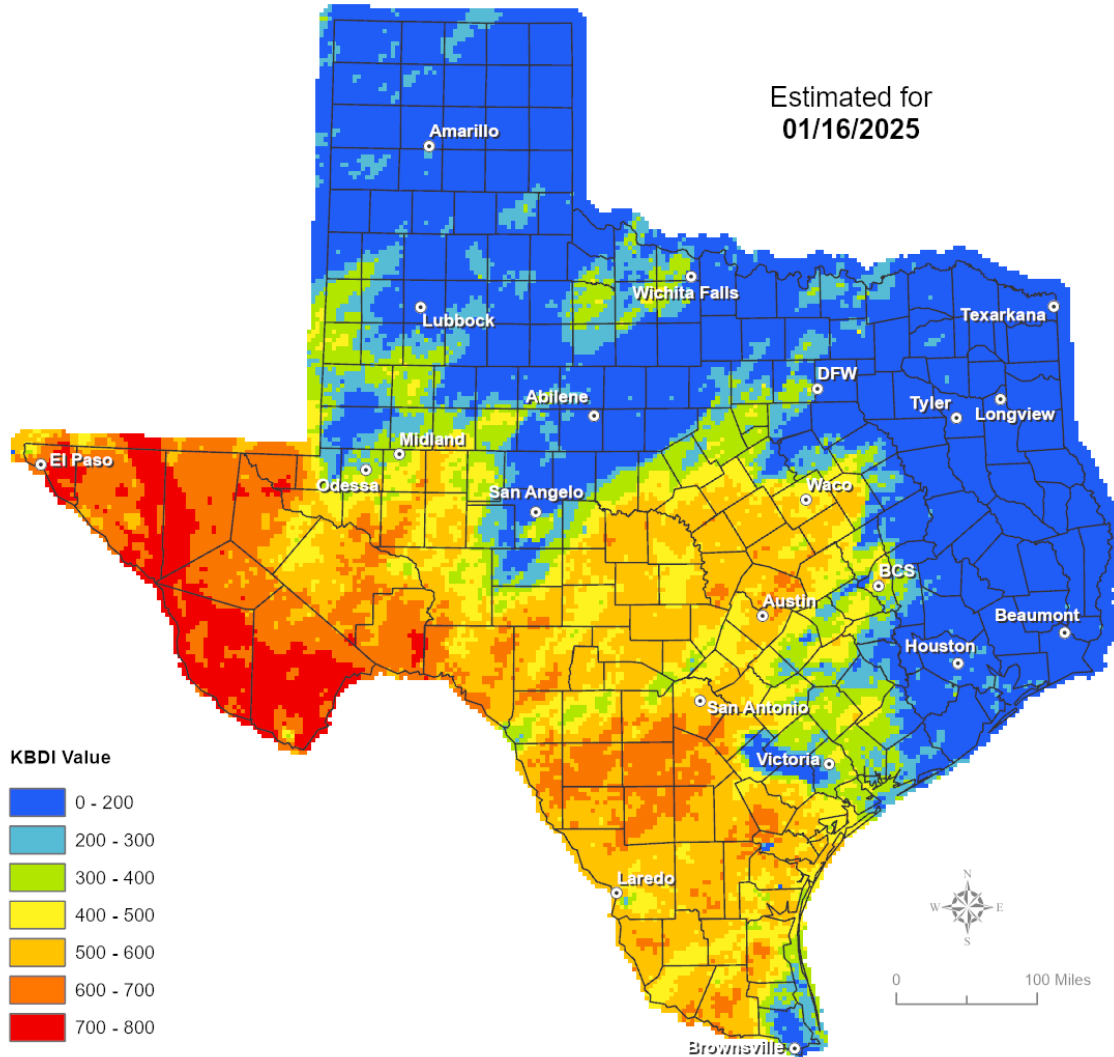
RED FLAG WARNINGS: www.weather.gov
 Additional map formats available at <https://tfsweb.tamu.edu/Burnbans/>

Keetch-Byram Drought Index

Keetch-Byram Drought Index

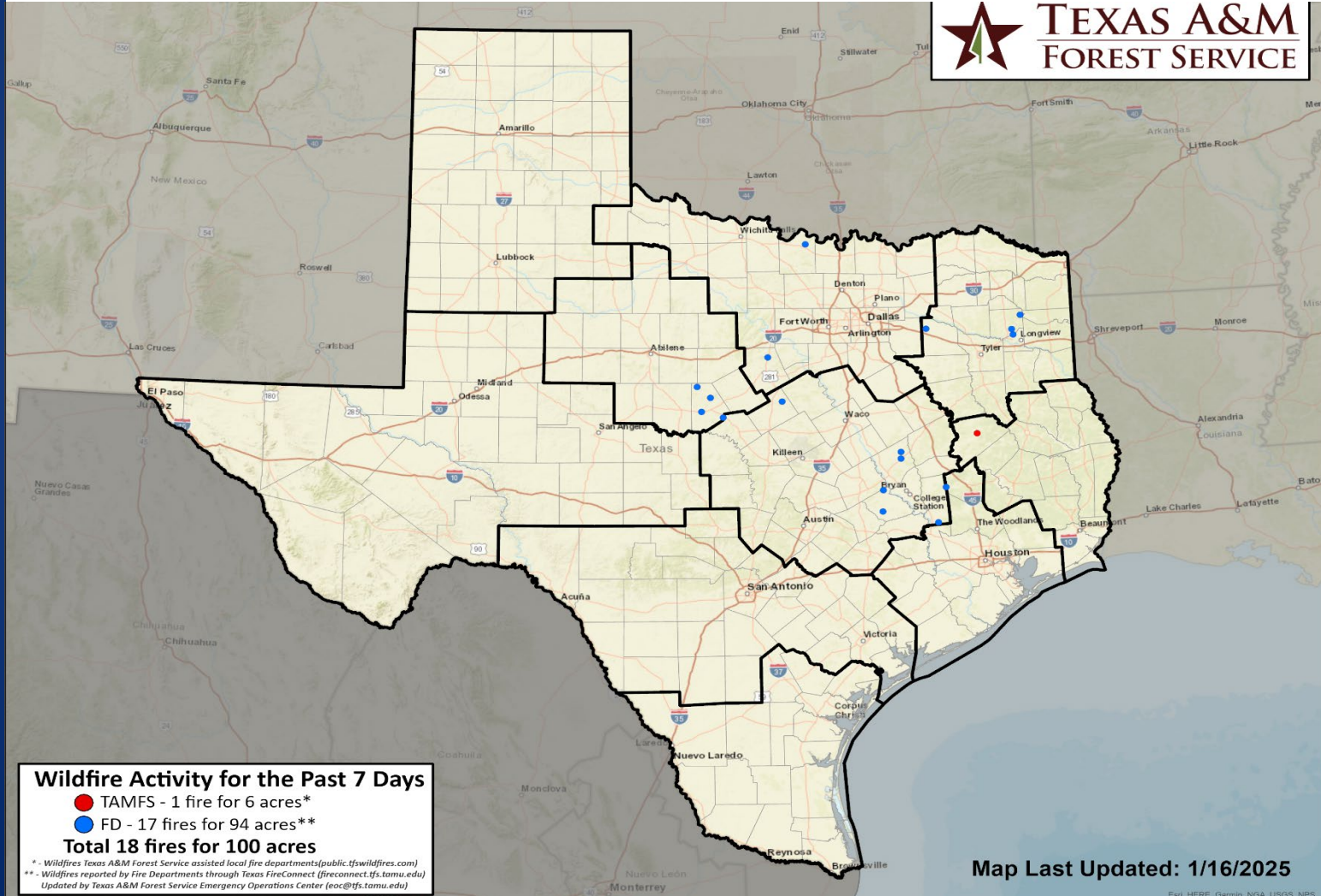
(4 km x 4 km resolution)

Estimated for
01/16/2025



Fire Activity (*Last 24 Hours)

Report of 3 (No Change) fires and 109 (No Change) acres have been burned this year. There are 99 (No Change) counties with burn bans. The Keetch-Byram Drought Index list contains 79 (No Change) counties with an average over 400.



Training

DATES		TITLE	COURSE	LOCATION
01/14/25	01/17/25	Hazard Mitigation Assistance: Developing Quality Application Elements	L-212	Austin
01/16/25	01/17/25	Homeland Security Exercise and Evaluation Program (HSEEP) Training Course	L-146	San Antonio
01/16/25	01/17/25	Emergency Planning	G-235	Hondo
01/16/25	01/17/25	Executive Guide Public Officials Workshop	T-PUB200	Austin

Statewide Significant Events

DATES		LOCATION	EVENT
01/17/25	01/17/25	Fort Worth	Stock Show Parade
01/17/25	02/08/25	Fort Worth	Fort Worth Stock Show and Rodeo