

# Texas Division of Emergency Management Texas State Operations Center



## Situation Awareness Brief



Saturday, January 25<sup>th</sup>, 2025  
As of 0900 CDT

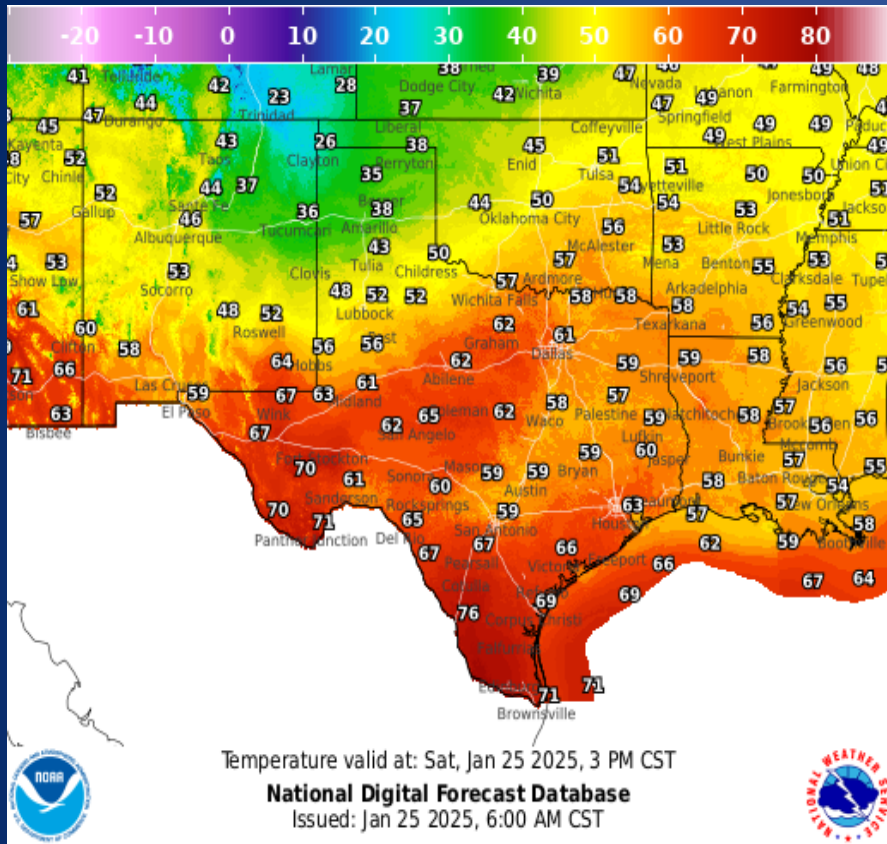
# Incidents Reported to the State Operations Center (last 24 hours)

<b>DATE</b>	<b>SUBJECT</b>	<b>LOCATION</b>
01/24/25	Initial Report of a Road Closure With HAZMAT Release	San Jacinto County
01/24/25	Update Report #3 of a Boil Water Notice	Childress County
01/24/25	Initial Report of a Boil Water Notice	Shelby County
01/24/25	Final Report of a Bridge Closure	Galveston County
01/24/25	Final Report of the Boil Water Notice	Jones County
01/24/25	Update Report of a Road Closure With HAZMAT Release	San Jacinto County
01/24/25	Final Report of a Boil Water Notice	Swisher County
01/24/25	Initial Report of the Panther Fire	Hood County
01/24/25	Final Report of the Panther Fire	Hood County
01/24/25	Final Report of the Boil Water Notice	Jefferson County
01/25/25	Initial Report of a Wildfire	Kendall County

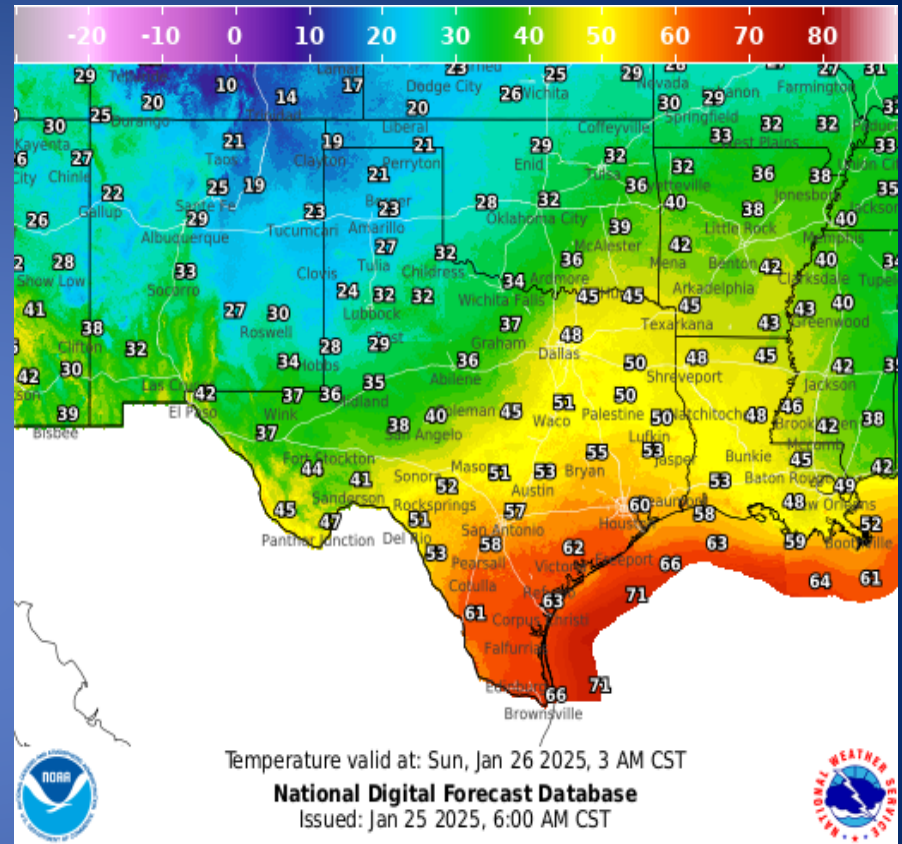
# Informational Products Distributed by the State Operations Center

<b>DATE</b>	<b>SUBJECT</b>
01/24/25	NWS Austin/San Antonio: Will Start Being Utilized on Feb 1 <sup>st</sup>
01/24/25	NWS West Gulf RFC: Confidence is Increasing, Expect Rainfall this Weekend and Again Next Week
01/25/25	NWS Brownsville: High Rip Current Risk This Evening Through Sunday Evening
01/25/25	NWS Lake Charles, LA: Decision Support Packet - Unsettled Weather
01/25/25	Daily NWS Threat Brief for FEMA Region 6

# Weather Forecast



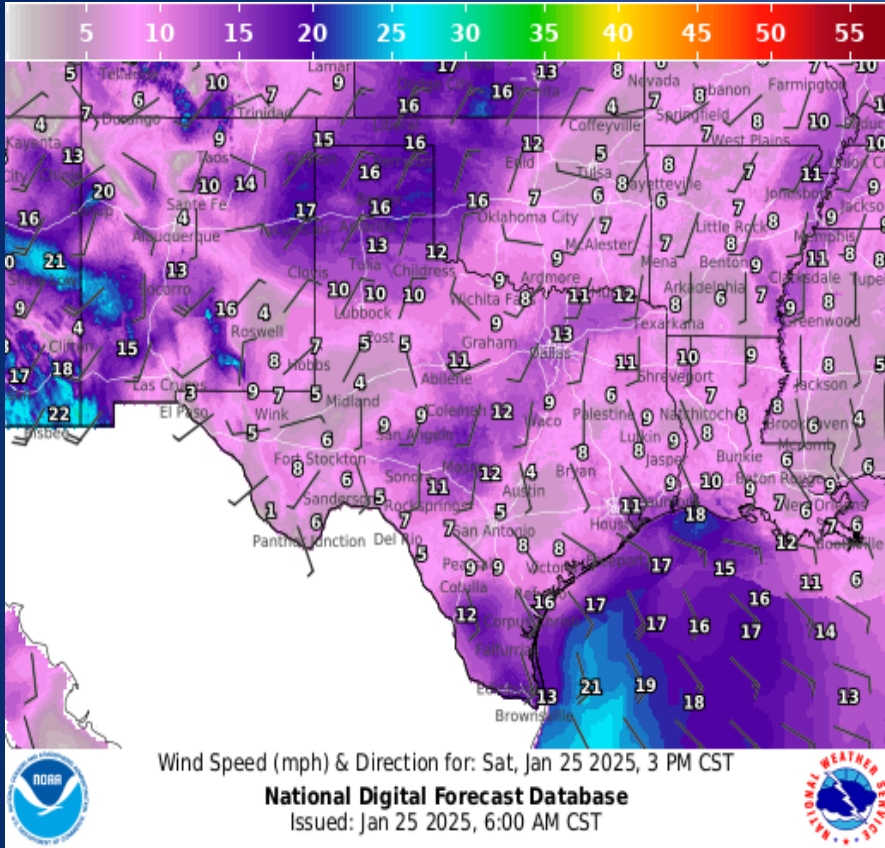
## Highs



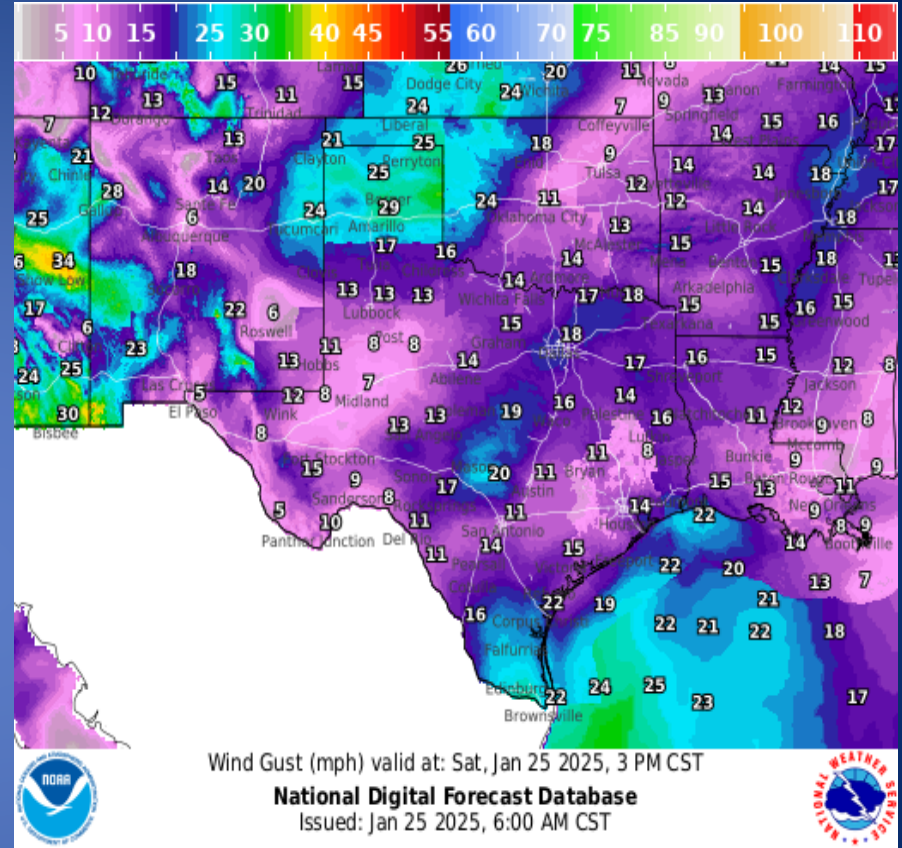
## Lows



# Weather Forecast



## Wind Speeds



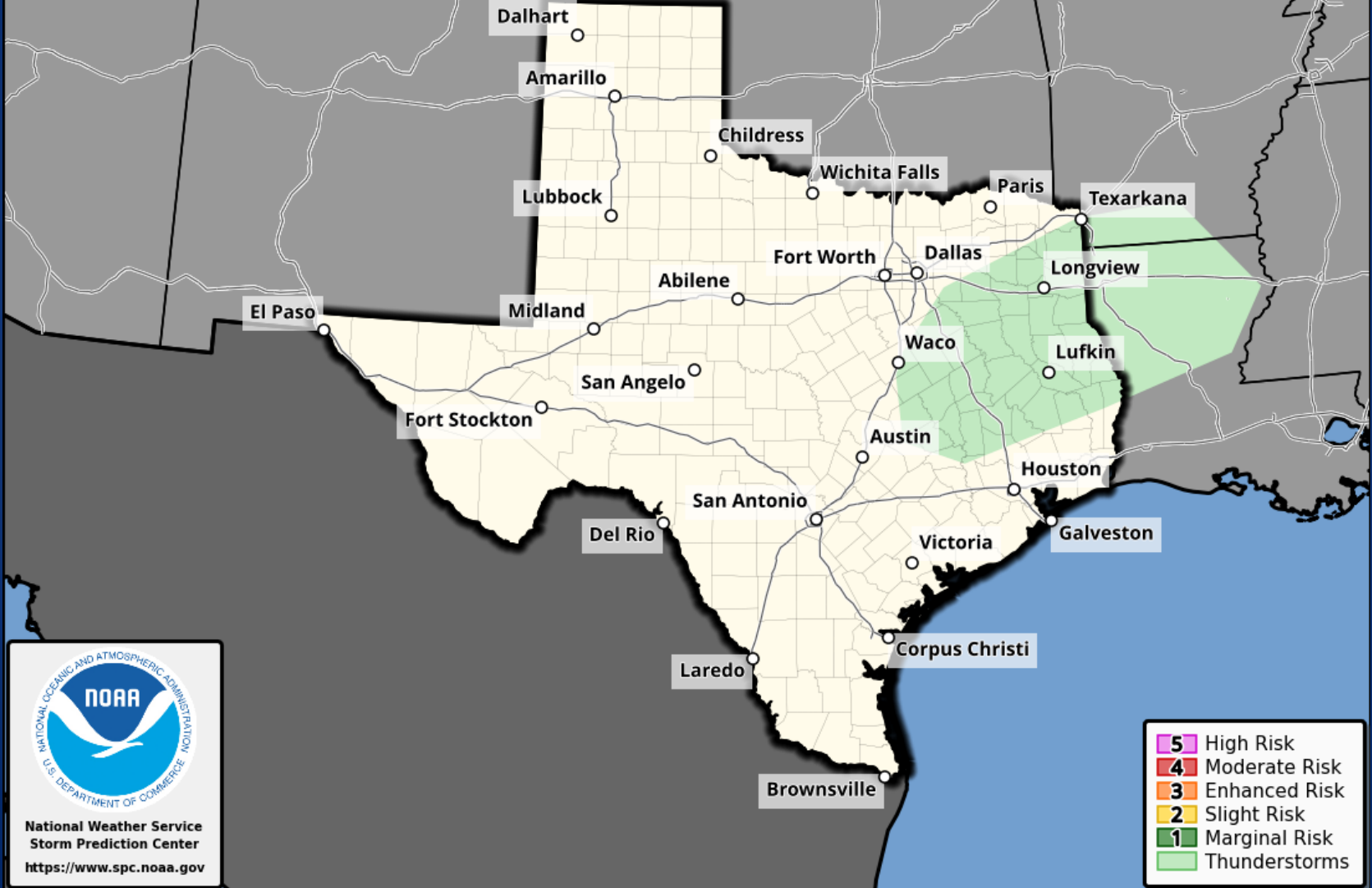
## Gusts

# Hazardous Weather

Highlighted Area: Texas

Last Updated: Jan 25 2025 0643 AM CST  
Valid Until: Jan 26 2025 0600 AM CST

## Severe Weather Outlook Saturday, January 25, 2025

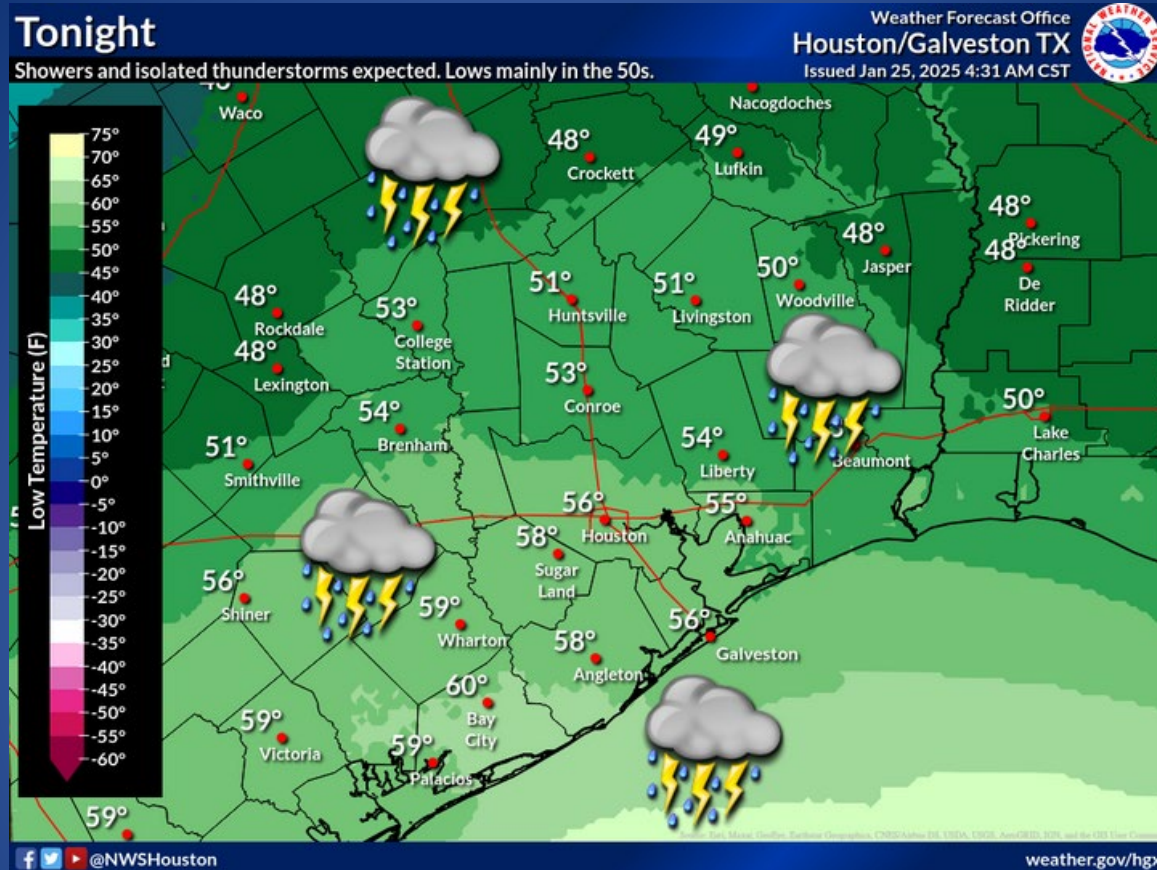


- 5** High Risk
- 4** Moderate Risk
- 3** Enhanced Risk
- 2** Slight Risk
- 1** Marginal Risk
- Thunderstorms



National Weather Service  
Storm Prediction Center  
<https://www.spc.noaa.gov>

# Hazardous Weather



Areas of showers and isolated thunderstorms expected throughout the night. Periods of moderate rainfall is possible. Low temperatures will generally be in the 50s.



# Weather Warnings/Advisories Issued

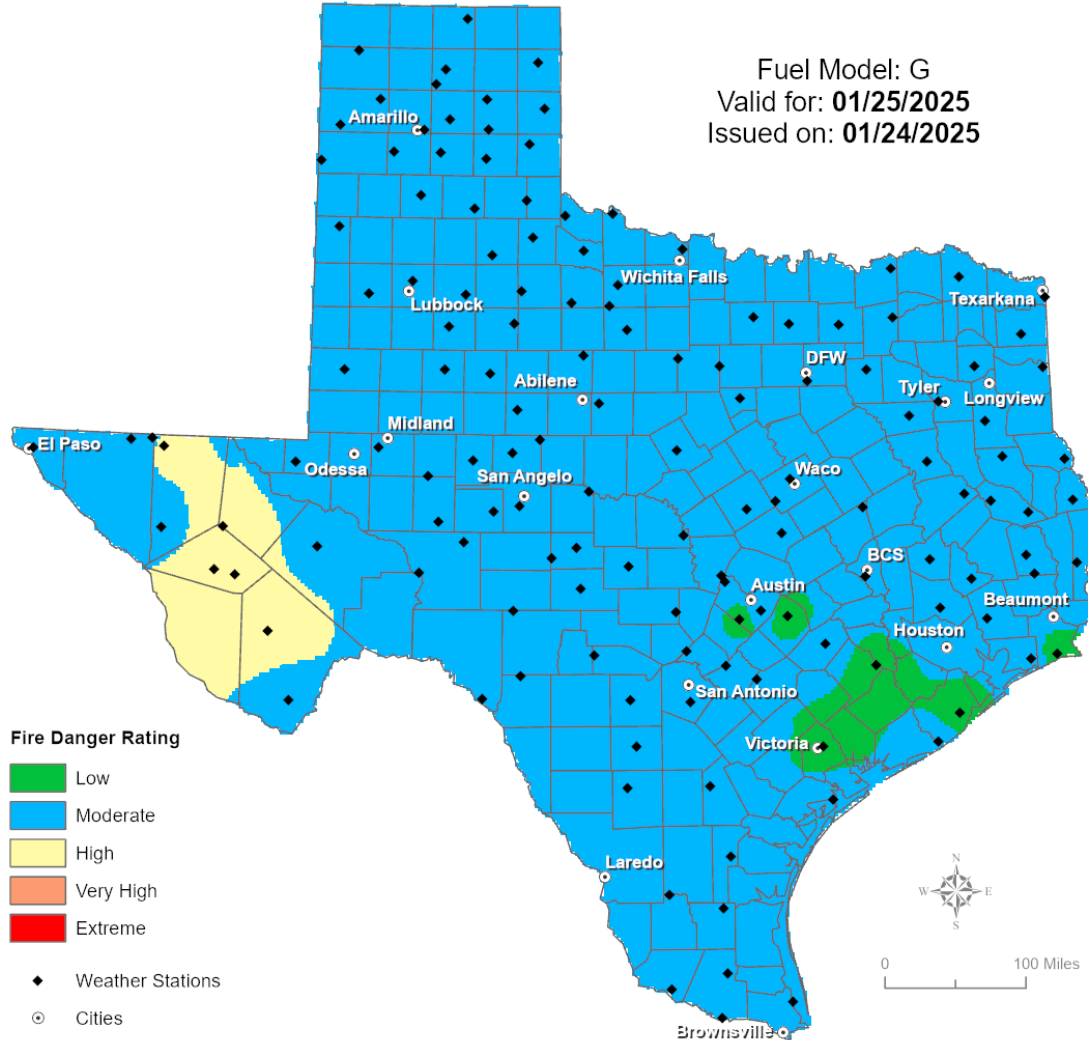
<b>DATE</b>	<b>WARNING TYPE</b>	<b>LOCATION</b>
01/24/25	Flood Warning	Newton and Orange Counties



# Fire Danger Forecast

## Forecast Fire Danger

Fuel Model: G  
Valid for: **01/25/2025**  
Issued on: **01/24/2025**



# Burn Ban

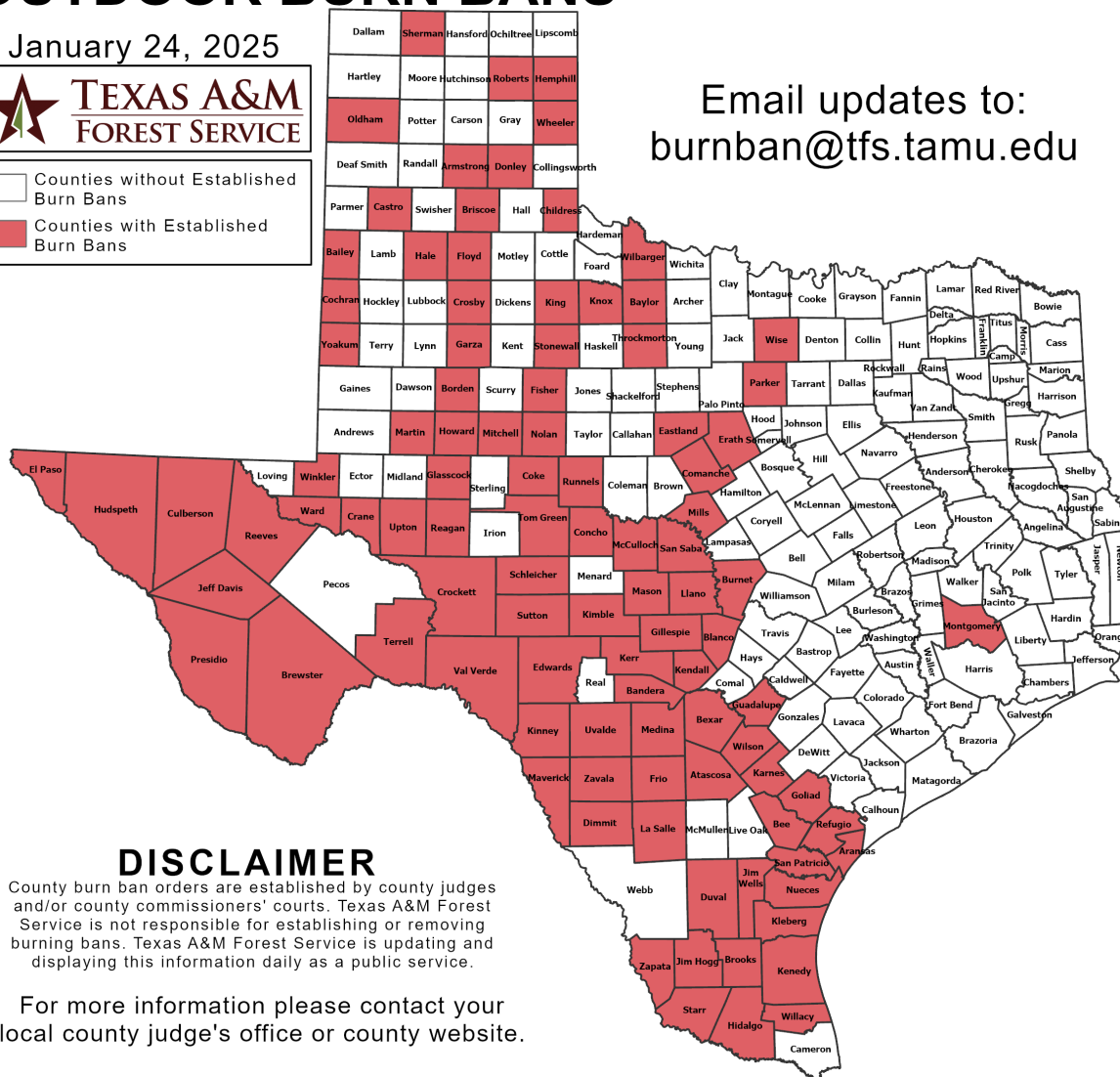
## OUTDOOR BURN BANS

January 24, 2025



Counties without Established Burn Bans  
 Counties with Established Burn Bans

Email updates to:  
[burnban@tfs.tamu.edu](mailto:burnban@tfs.tamu.edu)



### Counties with Burn Bans: 99

- Aransas
- Armstrong
- Atascosa
- Bailey
- Bandera
- Baylor
- Bee
- Bexar
- Blanco
- Borden
- Brewster
- Briscoe
- Brooks
- Burnet
- Castro
- Childress
- Cochran
- Coke
- Comanche
- Concho
- Crane
- Crockett
- Crosby
- Culberson
- Dimmit
- Donley
- Duval
- Eastland
- Edwards
- El Paso
- Erath
- Fisher
- Floyd
- Frio
- Garza
- Gillespie
- Glasscock
- Goliad
- Guadalupe
- Hale
- Hemphill
- Hidalgo
- Howard
- Hudspeth
- Jeff Davis
- Jim Hogg
- Jim Wells
- Kimble
- King
- Kinney
- Kleberg
- Knox
- La Salle
- Llano
- McCulloch
- Martin
- Mason
- Maverick
- Medina
- Mills
- Mitchell
- Montgomery
- Nolan
- Nueces
- Oldham
- Parker
- Presidio
- Reagan
- Reeves
- Refugio
- Roberts
- Runnels
- San Patricio
- San Saba
- Schleicher
- Sherman
- Starr
- Stonewall
- Sutton
- Tarrant
- Terrell
- Throckmorton
- Tom Green
- Upton
- Uvalde
- Val Verde
- Ward
- Wheeler
- Wilbarger
- Wilson
- Winkler
- Wise
- Yoakum
- Zapata
- Zavala

### DISCLAIMER

County burn ban orders are established by county judges and/or county commissioners' courts. Texas A&M Forest Service is not responsible for establishing or removing burning bans. Texas A&M Forest Service is updating and displaying this information daily as a public service.

For more information please contact your local county judge's office or county website.

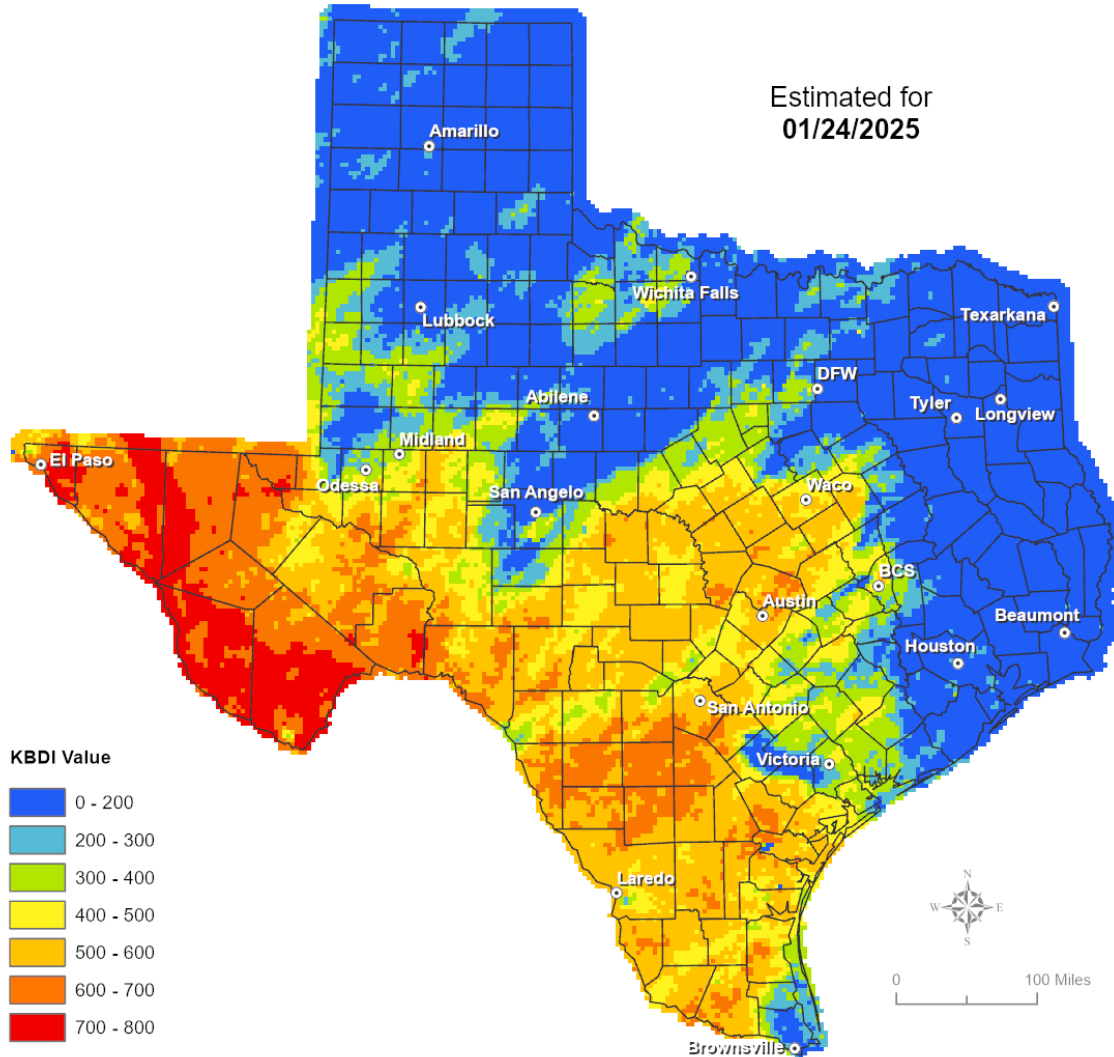
RED FLAG WARNINGS: [www.weather.gov](http://www.weather.gov)  
 Additional map formats available at <https://tfsweb.tamu.edu/Burnbans/>

# Keetch-Byram Drought Index

## Keetch-Byram Drought Index

(4 km x 4 km resolution)

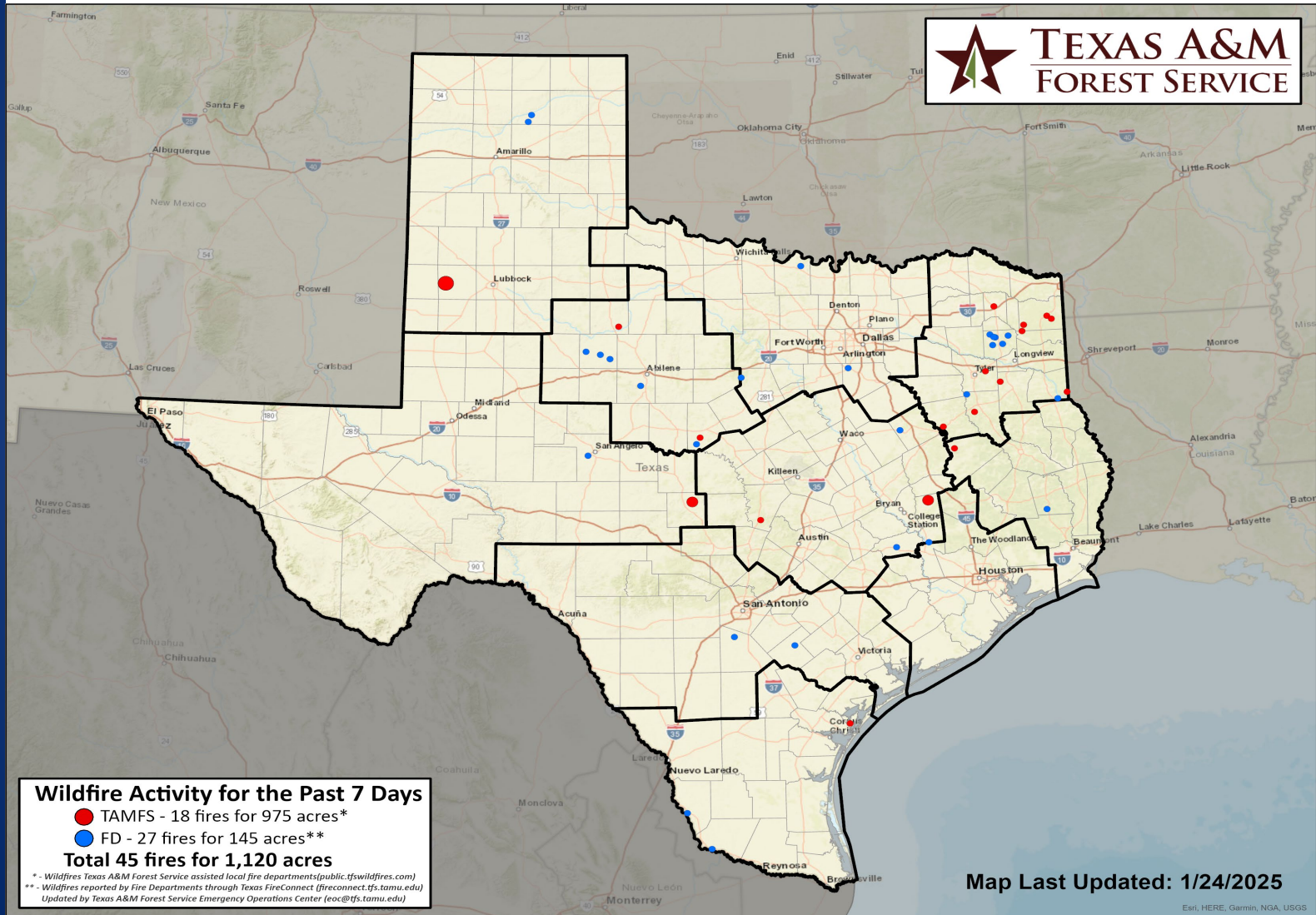
Estimated for  
01/24/2025





# Fire Activity (\*Last 24 Hours)

Report of 21 (+2) fires and 1059 (+1) acres have been burned this year. There are 99 (No Change) counties with burn bans. The Keetch–Byram Drought Index list contains 79 (No Change) counties with an average over 400.



# Training

DATES		TITLE	COURSE	LOCATION
01/24/25	01/26/25	Community Emergency Response Team Train-the-Trainer	G-428	Burleson

# Statewide Significant Events

DATES		LOCATION	EVENT
01/17/25	02/08/25	Ft Worth	Fort Worth Stock Show and Rodeo