

Texas Division of Emergency Management Texas State Operations Center



Thursday, January 30th, 2025
As of 0900 CDT

Incidents Reported to the State Operations Center (last 24 hours)

DATE	SUBJECT	LOCATION
01/29/25	Final Report of the Cyber Incident	Jefferson County
01/29/25	Final Report of a Dam Gate Failure	Travis County
01/29/25	Initial Report of a Boil Water Notice	Lubbock County
01/29/25	Initial Report of a Gas Leak	Williamson County
01/29/25	Update Report of the Gas Leak	Williamson County
01/29/25	Initial Report of a Gas and Water Line Break	Trinity County
01/29/25	Initial Report of a Boil Water Notice	Trinity County
01/29/25	Update Report #2 of the Gas Leak	Williamson County
01/29/25	Final Report of the Natural Gas and Water Line Break	Trinity County
01/29/25	Initial Report of a Boil Water Notice	Lubbock County
01/29/25	Initial Report of a Communications Outage	Robertson County
01/29/25	Update Report of the Boil Water Notice	Fort Bend County
01/29/25	Update Report #6 of the Boil Water Notice	Calhoun County
01/29/25	Update Report #3 of the Gas Leak	Williamson County
01/29/25	Final Report of a Communications Outage	Robertson County

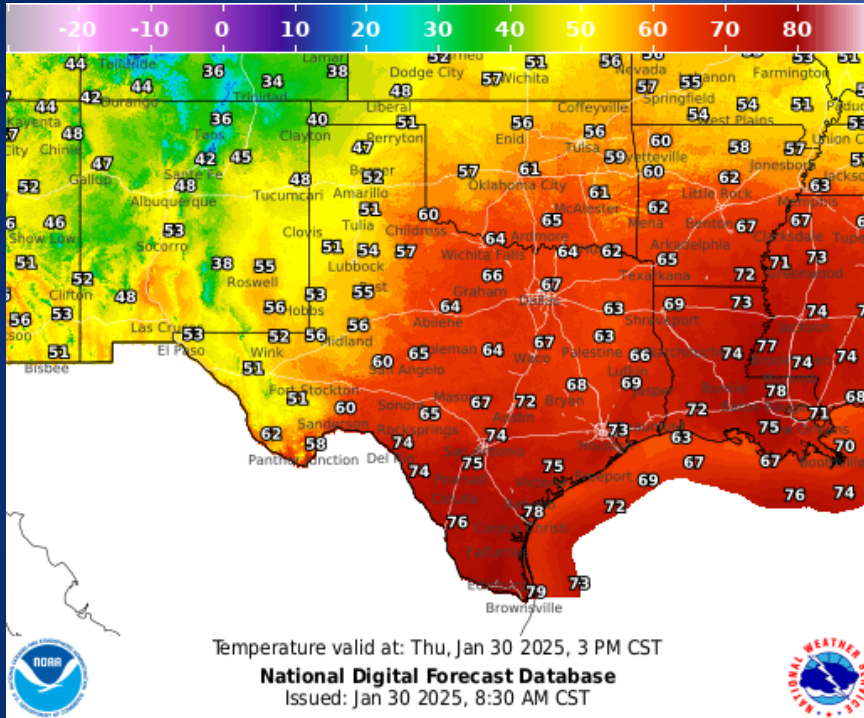
Incidents Reported to the State Operations Center (last 24 hours)

DATE	SUBJECT	LOCATION
01/29/25	Preliminary Earthquake Report (M4.5)	Karnes County
01/30/25	Initial and Final Report of a Water Rescue	Ellis County
01/30/25	Initial Report of Flooding with Evacuations	Tarrant County
01/29/25	Final Report of a Gas Leak	Williamson County

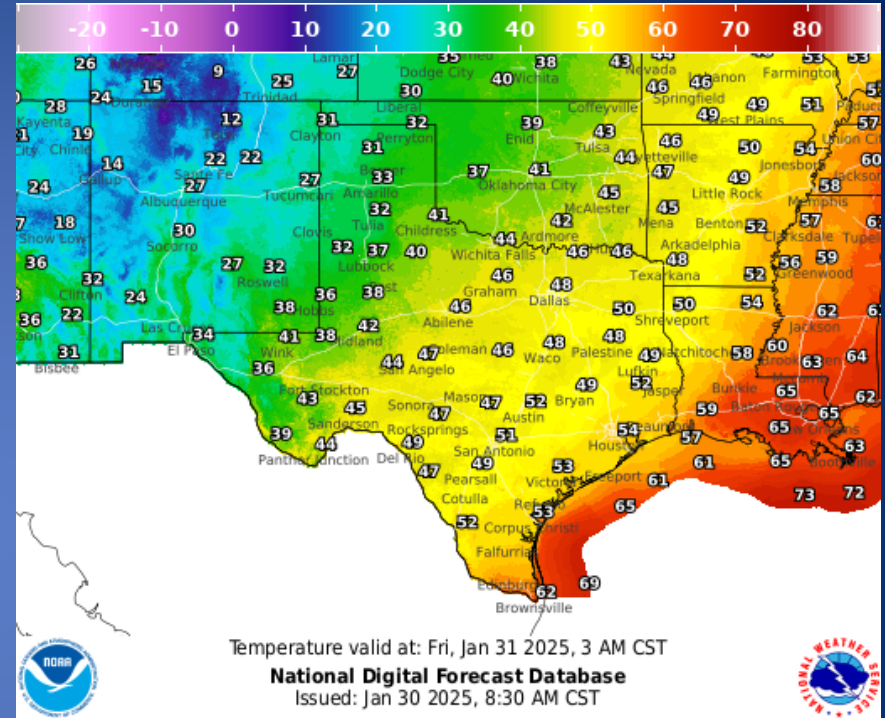
Informational Products Distributed by the State Operations Center

DATE	SUBJECT
01/29/25	NWS Lake Charles, LA: DSS Briefing Wed AM
01/29/25	NWS Lake Charles, LA: Briefing for Wed AM
01/29/25	NWS West Gulf RFC: Locally Heavy Rainfall Possible for North Texas, Will Watch Area Rivers
01/29/25	NWS Fort Worth: Heavy Rain/Flooding and Isolated Strong/Severe Storms Tonight and Tomorrow
01/30/25	NWS Austin/San Antonio: Fire Danger Statement for Val Verde County
01/30/25	NWS Houston/Galveston: Hazardous Weather Outlook for today
01/30/25	NWS Lake Charles, LA: Severe Storms Possible Today and Tonight
01/30/25	NWS El Paso, TX/Santa Teresa, NM: Weather Hazards Outlook

Weather Forecast

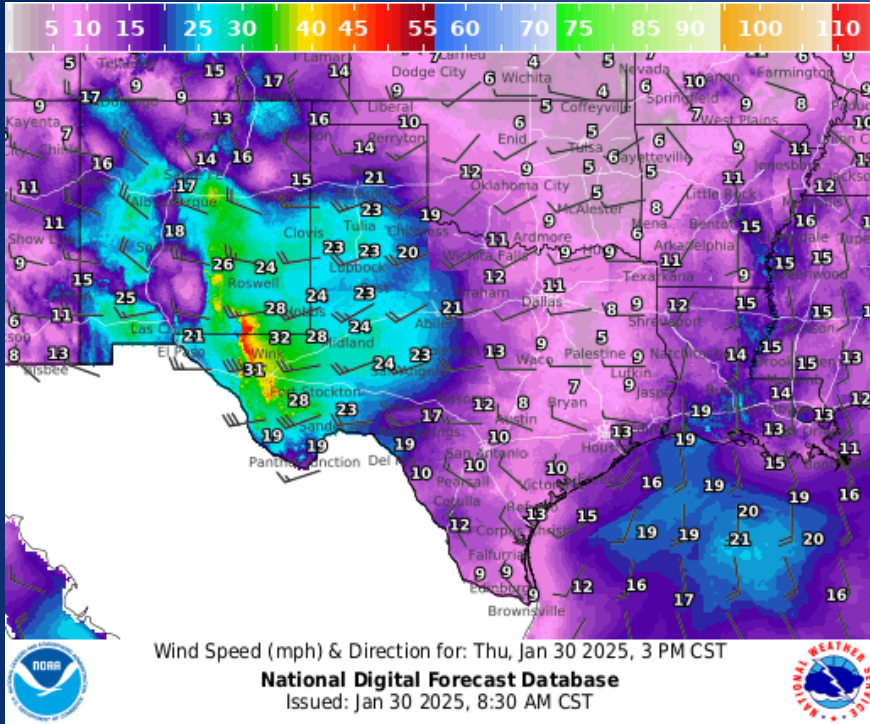


Highs

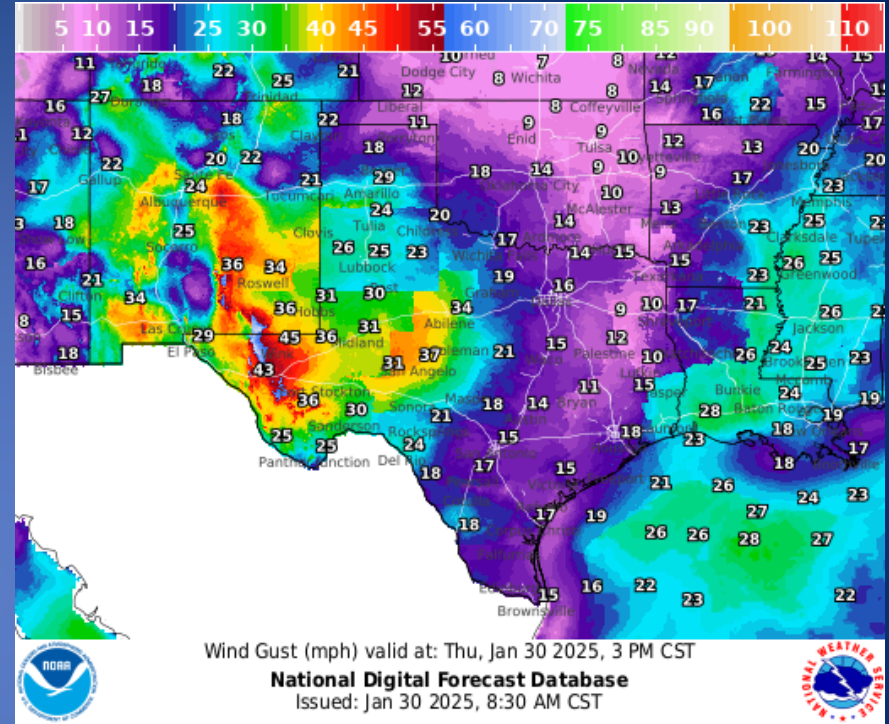


Lows

Weather Forecast



Wind Speeds



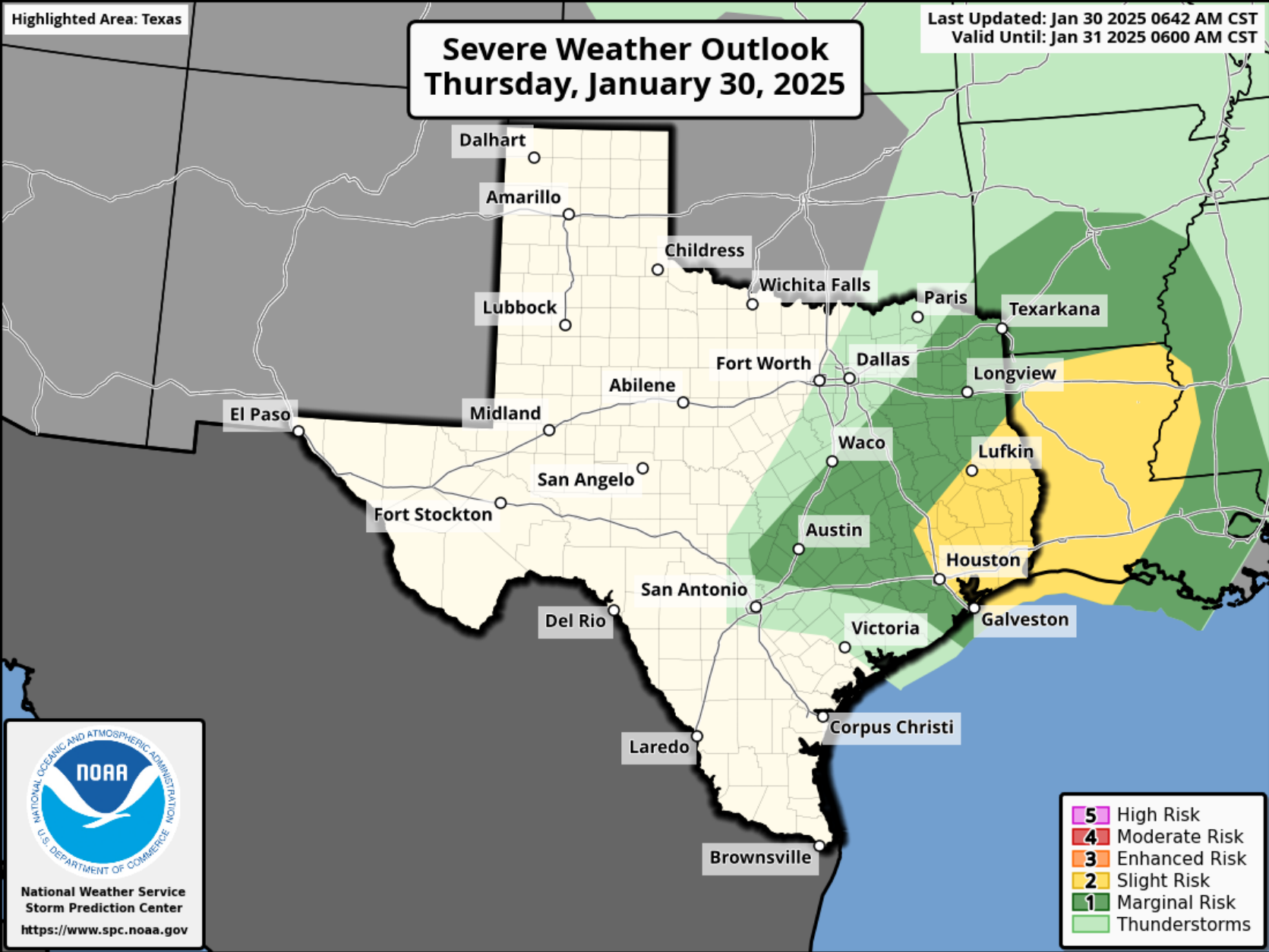
Gusts

Hazardous Weather

Last Updated: Jan 30 2025 0642 AM CST
Valid Until: Jan 31 2025 0600 AM CST

Severe Weather Outlook Thursday, January 30, 2025

Highlighted Area: Texas



NATIONAL OCEANIC AND ATMOSPHERIC ADMINISTRATION
U.S. DEPARTMENT OF COMMERCE

**National Weather Service
Storm Prediction Center**
<https://www.spc.noaa.gov>

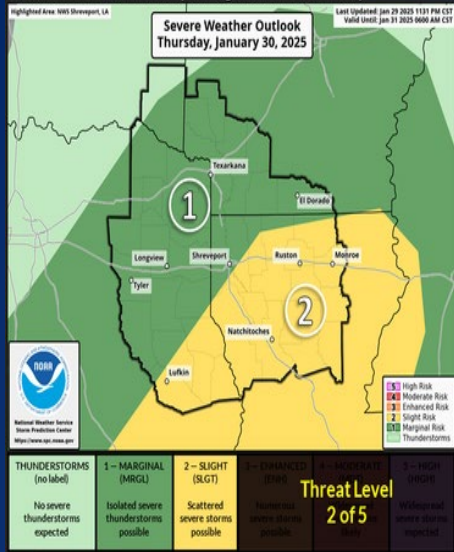
Hazardous Weather

Severe Weather Risk: Today

Valid 6:00 AM CST Thursday through 6:00 AM CST Friday

Weather Forecast Office
Shreveport, LA

Issued January 30, 2025 4:09 AM CDT



KEY MESSAGES

WHAT... Scattered to numerous thunderstorms, some severe with damaging winds and a few isolated tornadoes possible.

WHEN... Increasing throughout the day

WHERE... Mainly Deep East Texas and North/Central Louisiana

THREATS



SAFETY

- Stay weather aware.
- Have multiple ways to receive warnings.
- Know where your safe place is in the event you need to take shelter.

NWS Shreveport

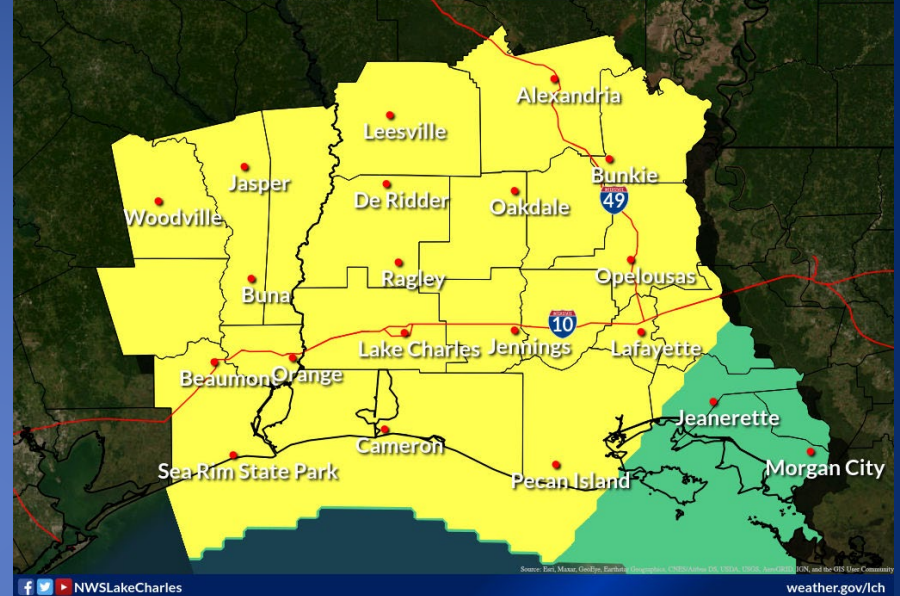
weather.gov/shv

Severe Thunderstorm Risk for Thu/Thu Night

Valid 6 AM Thu Jan 30, 2025 to 6 AM Fri Jan 31, 2025

Weather Forecast Office
Lake Charles, LA

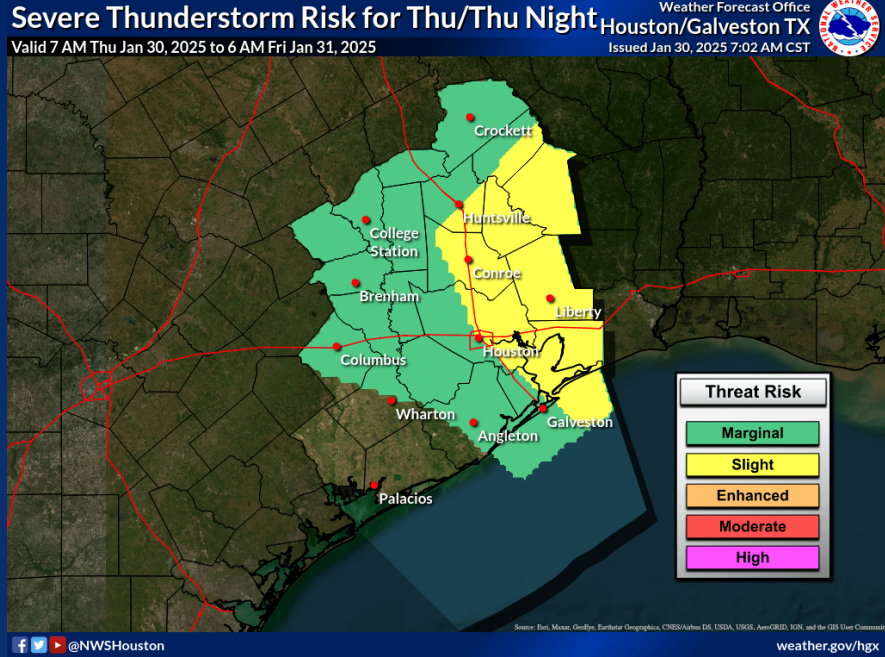
Issued Jan 30, 2025 6:50 AM CST



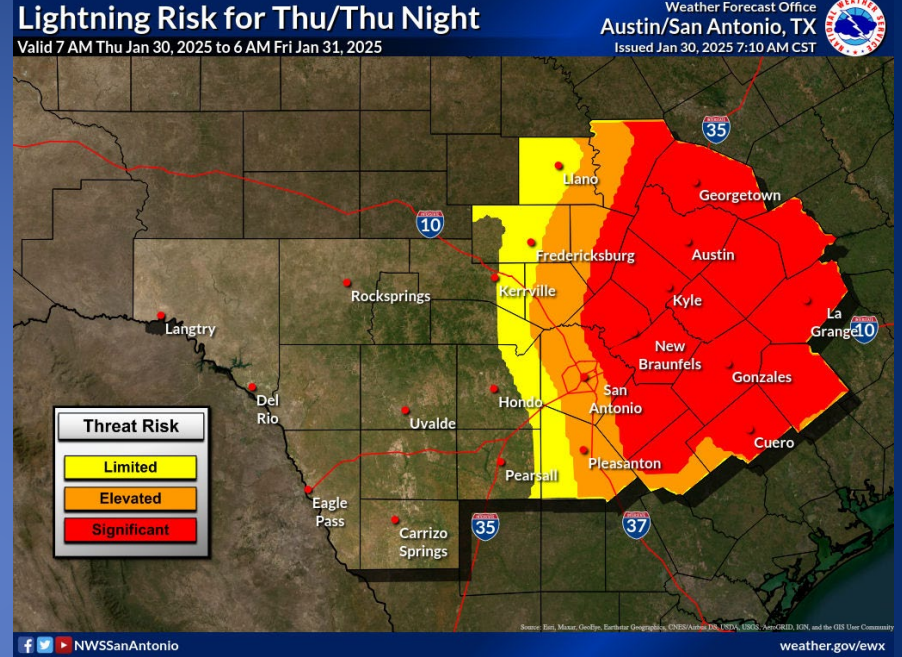
Severe Thunderstorm Risk for Thu/Thu Night

There is a Slight Risk for some severe thunderstorms on Thursday. Right now the main threat appears to be damaging winds along with the threat for a few isolated tornadoes possible. The greatest threat will be for areas of deep east Texas and north/central Louisiana.

Hazardous Weather



Severe Thunderstorm Risk for Thu/Thu Night



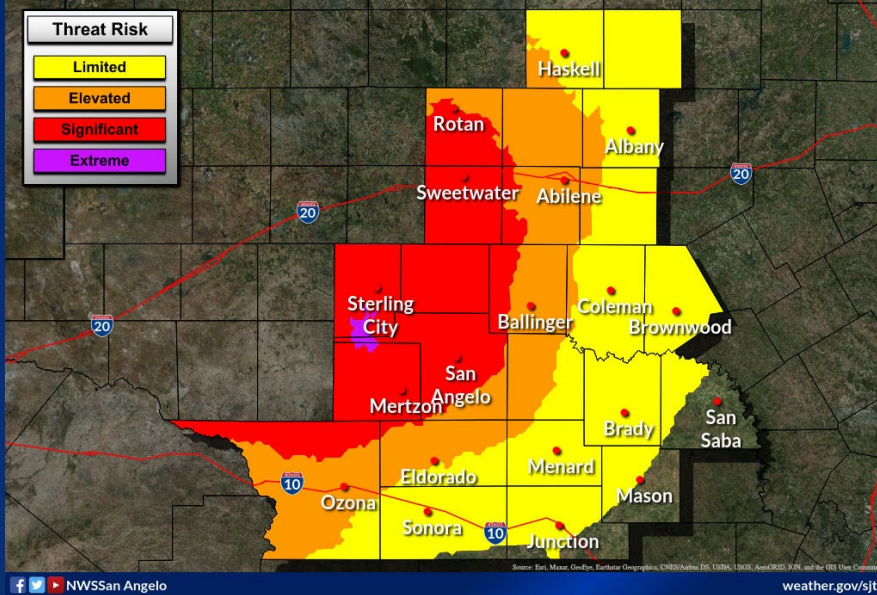
Lightning Risk for Thu/Thu Night

Hazardous Weather

Fire Weather Risk for Thu/Thu Night

Valid 7 AM Thu Jan 30, 2025 to 6 AM Fri Jan 31, 2025

Weather Forecast Office
San Angelo, TX
Issued Jan 30, 2025 7:10 AM CST



weather.gov/sjt

Fire Weather Risk for Thu/Thu Night



High Wind Warning/Advisory Today

January 30, 2025

2:47 AM



This morning through evening



Guadalupe, Davis Mountains, some portions of southeast New Mexico and west Texas

WIND GUSTS

Up to 70 mph
In the warning area

Up to 55 mph
In the advisory area



PLAN



PREPARE



ACT



Keep two hands on the steering wheel as driving may be difficult



Secure loose objects that may be blown away by strong winds



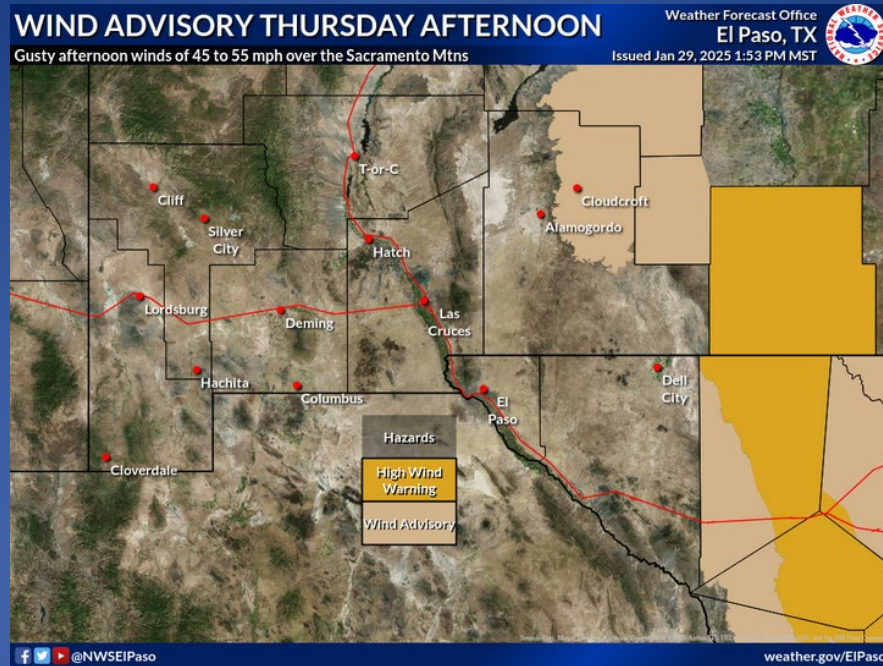
Use caution when driving as blowing dust may reduce visibility

National Oceanic and Atmospheric Administration
U.S. Department of Commerce

National Weather Service
Midland/Odessa, TX

Hazardous winds are expected this morning through evening across the mountains, portions of southeast New Mexico, and areas along the Trans-Pecos! Expect gusts up to 70 mph for locations in the High Wind Warning, and gusts up to 55 mph for those areas in the Wind Advisory. Drive with caution if traveling through these places!

Hazardous Weather



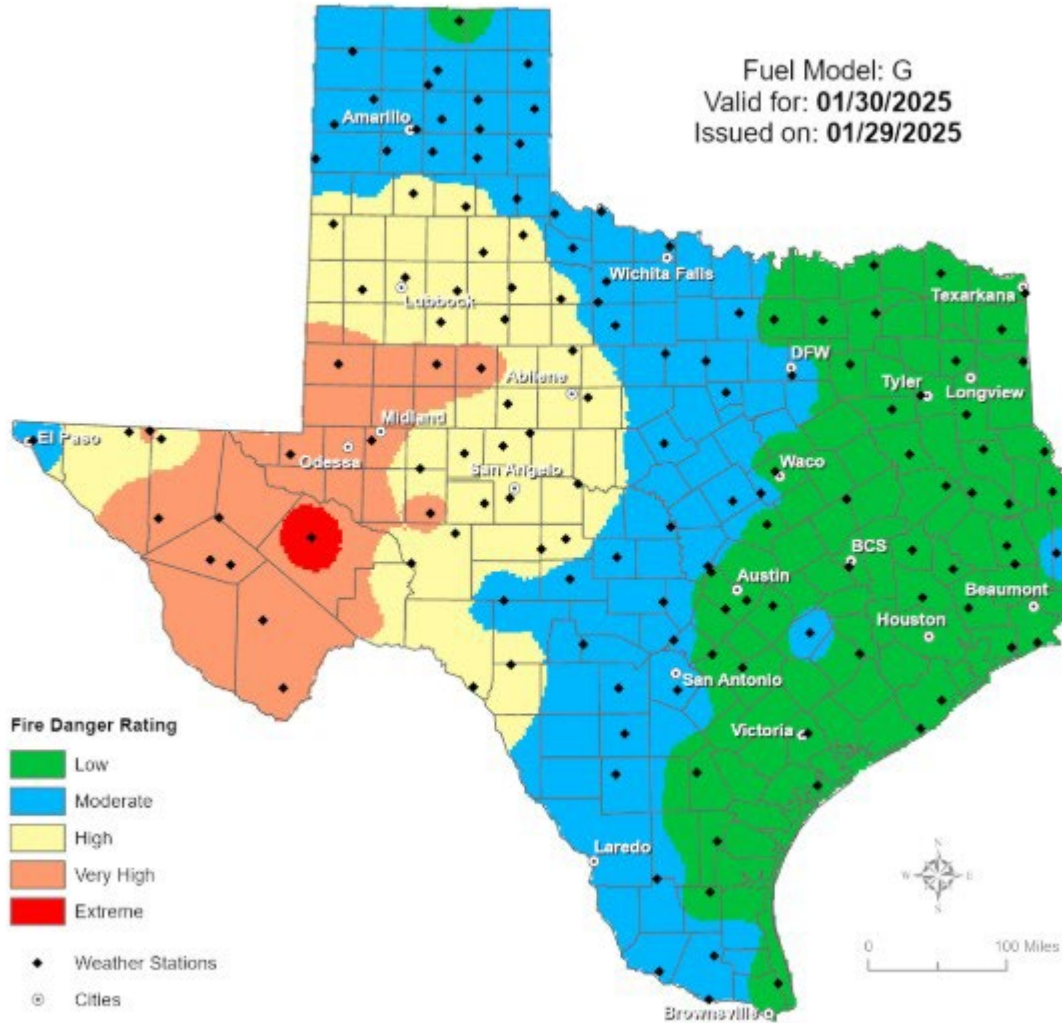
An upper low over eastern Arizona will sweep across northern New Mexico tonight and Thursday. This will bring a gusty, windy day to most of the Borderland, with the Sacramento Mtns seeing the strongest winds. Expect Winds of 20-30 mph with gusts of 45-55 mph. Winds, though not as strong, will also increase most other areas. Expect these winds to be 15-25 mph with gusts to 40 mph. Some gusts of 40-50 mph are possible along the east slopes of the Organ Mtns. All these winds will peak early to late Thursday afternoon. Blowing dust is also likely over Hidalgo, Luna, Hudspeth Counties, and to a lesser degree, Dona Ana and El Paso Counties.

Weather Warnings/Advisories Issued

DATE	WARNING TYPE	LOCATION
01/29/25	Flood Warning	Collin, Dallas, Delta, Denton, Fannin, Grayson, Hardin, Hunt, Jefferson, Lamar, Rockwall and Tarrant Counties
01/29/25	High Wind Warning	Brewster, Culberson, Dallas, Jeff Davis, Presidio and Reeves Counties
01/29/25	Flood Watch	Collin, Dallas, Delta, Denton, Fannin, Grayson, Hunt, Lamar, Red River, Rockwall and Tarrant Counties
01/29/25	Flood Advisory	Collin, Dallas, Ellis, Denton, Rockwall, and Tarrant Counties
01/29/25	Flash Flood Warning	Dallas, Ellis, Hill, and Johnson Counties
01/30/25	Flash Flood Warning	Bosque, Collin, Ellis, Hill, Johnson, Kaufman and Rockwall Counties
01/30/25	Severe Thunderstorm Warning	Comanche, Eastland, Erath, Collin, Dallas, Kaufman, Milam, Rockwall and Tarrant Counties
01/30/25	Flood Warning	Delta, Ellis, Franklin, Gregg, Johnson, Kaufman, Lamar, Morris, Navarro, Red River, Smith, Titus and Wood Counties
01/30/25	Flood Advisory	Bell County

Fire Danger Forecast

Forecast Fire Danger



Burn Ban

OUTDOOR BURN BANS

January 29, 2025

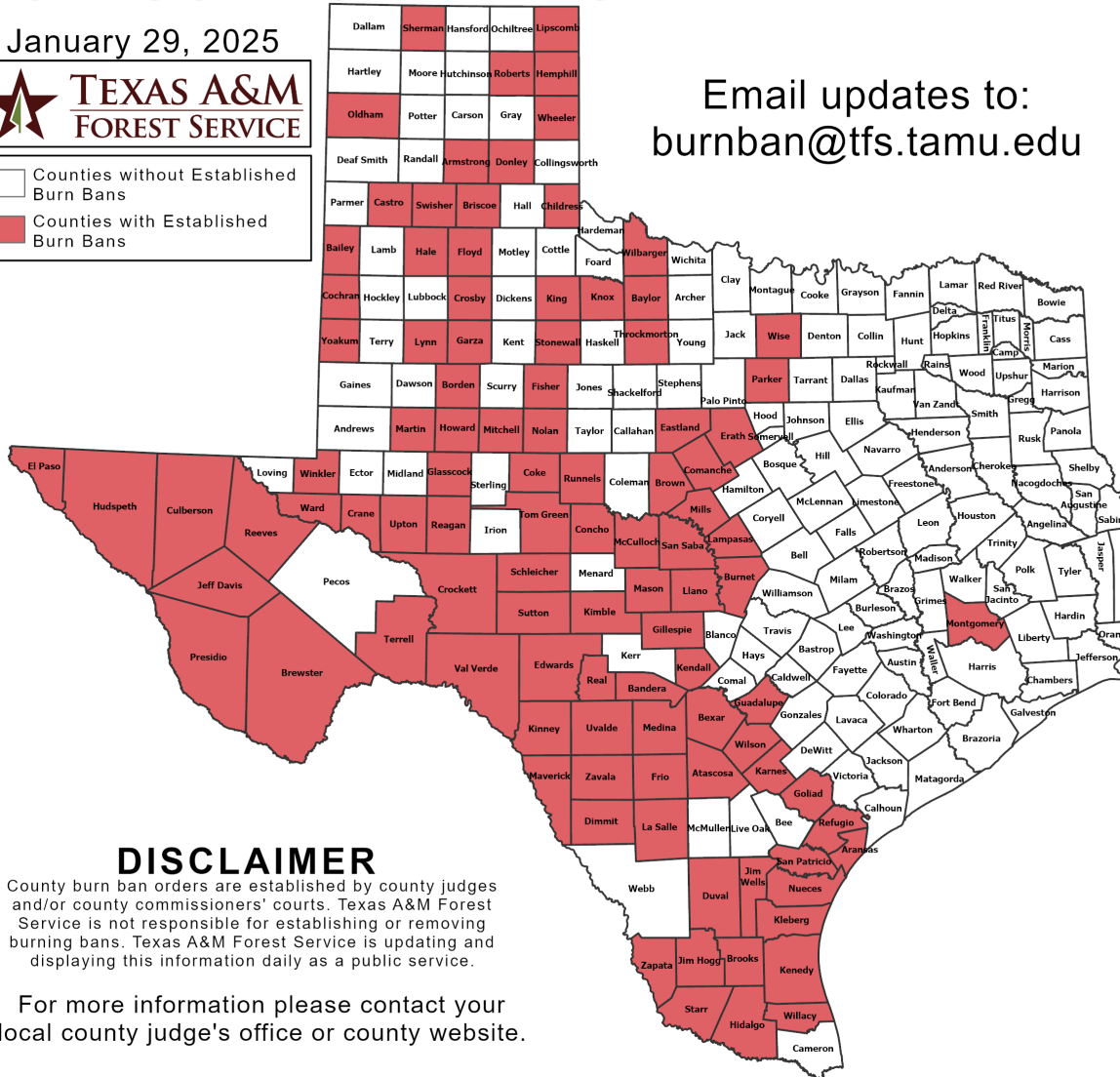


Counties without Established Burn Bans
 Counties with Established Burn Bans

Email updates to:
burnban@tfs.tamu.edu

Counties with Burn Bans: 102

- | | | |
|-----------|------------|--------------|
| Aransas | Gillespie | Nueces |
| Armstrong | Glasscock | Oldham |
| Atascosa | Goliad | Parker |
| Bailey | Guadalupe | Presidio |
| Bandera | Hale | Reagan |
| Baylor | Hemphill | Real |
| Bexar | Hidalgo | Reeves |
| Borden | Howard | Refugio |
| Brewster | Hudspeth | Roberts |
| Briscoe | Jeff Davis | Runnels |
| Brooks | Jim Hogg | San Patricio |
| Brown | Jim Wells | San Saba |
| Burnet | Karnes | Schleicher |
| Castro | Kendall | Sherman |
| Childress | Kenedy | Starr |
| Cochran | Kimble | Stonewall |
| Coke | King | Sutton |
| Comanche | Kinney | Swisher |
| Concho | Kleberg | Terrell |
| Crane | Knox | Throckmorton |
| Crockett | Lampasas | Tom Green |
| Crosby | La Salle | Upton |
| Culberson | Lipscomb | Uvalde |
| Dimmit | Llano | Val Verde |
| Donley | Lynn | Ward |
| Duval | McCulloch | Wheeler |
| Eastland | Martin | Wilbarger |
| Edwards | Mason | Willacy |
| El Paso | Maverick | Wilson |
| Erath | Medina | Winkler |
| Fisher | Mills | Wise |
| Floyd | Mitchell | Yoakum |
| Frio | Montgomery | Zapata |
| Garza | Nolan | Zavala |



DISCLAIMER

County burn ban orders are established by county judges and/or county commissioners' courts. Texas A&M Forest Service is not responsible for establishing or removing burning bans. Texas A&M Forest Service is updating and displaying this information daily as a public service.

For more information please contact your local county judge's office or county website.

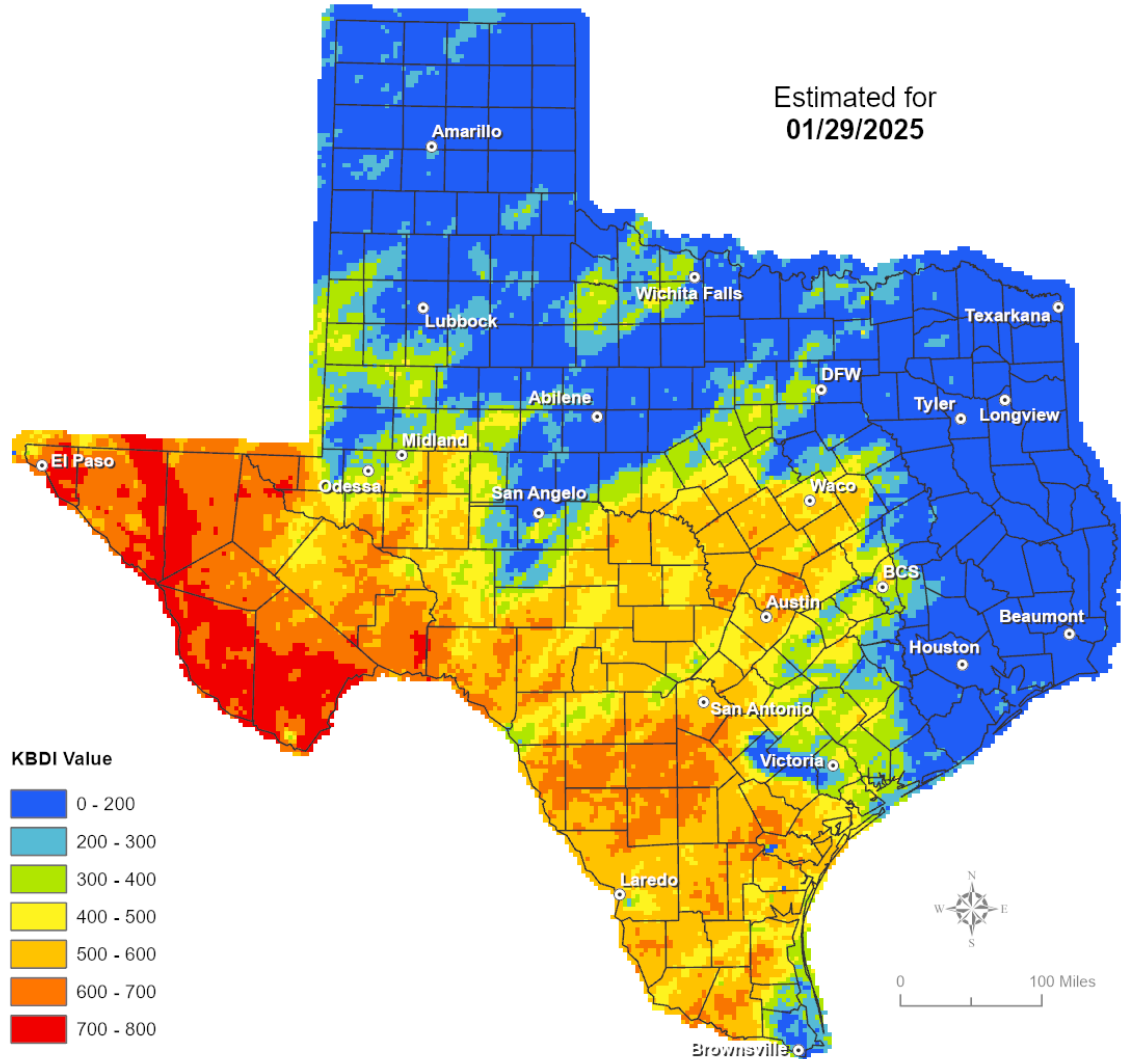
RED FLAG WARNINGS: www.weather.gov
 Additional map formats available at <https://tfsweb.tamu.edu/Burnbans/>

Keetch-Byram Drought Index

Keetch-Byram Drought Index

(4 km x 4 km resolution)

Estimated for
01/29/2025

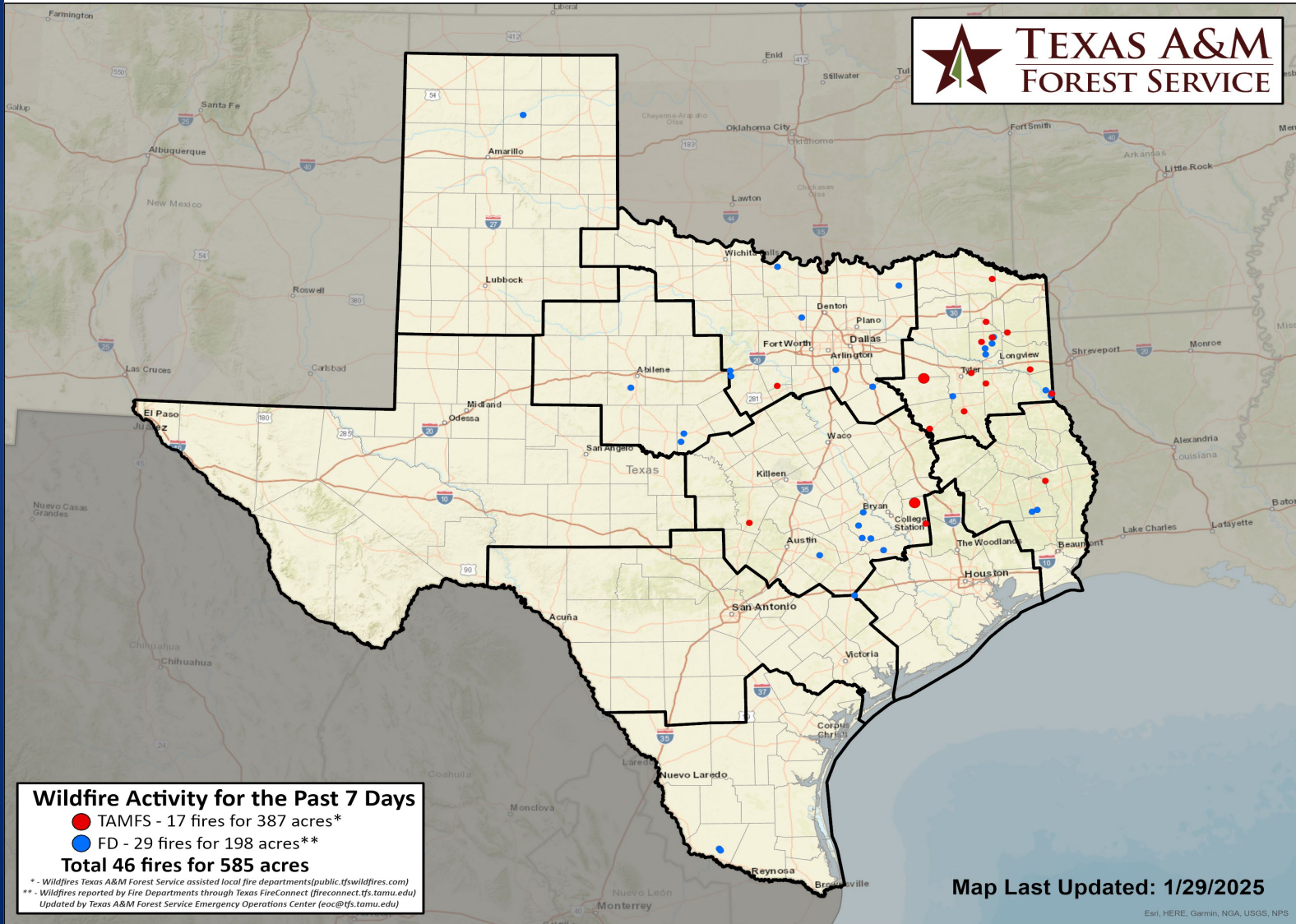


Fire Weather Warnings/Watches/Statements

DATE	WARNING TYPE	LOCATION
01/20/25	Fire Danger Statement	Val Verde County

Fire Activity (*Last 24 Hours)

Report of 31 (No Change) fires and 1247 (No Change) acres have been burned this year. There are 102 (+1) counties with burn bans. The Keetch–Byram Drought Index list contains 79 (No Change) counties with an average over 400.



Training

DATES		TITLE	COURSE	LOCATION
01/28/25	01/31/25	Debris Management	G202	El Paso
01/28/25	01/30/25	Public Safety CBRNE Response Sampling Techniques and Guidelines	PER-222	Austin
01/29/25	01/31/25	Public Information Basics	L-105	San Marcos
01/30/35	03/01/25	Community Emergency Response Team Basic Training	G-317	Kyle

Statewide Significant Events

DATES		LOCATION	EVENT
01/17/25	02/08/25	Fort Worth	Fort Worth Stock Show and Rodeo
01/29/25	02/02/25	Houston	Houston International Boat, Sport & Travel Show Winter
01/29/25	02/02/25	Houston	Houston Auto Show
01/30/25	01/30/25	Arlington	East West Shrine Bowl - AT&T