



FEMA



Prepared by
Melissa Huffman

FEMA Region 6 Weather Threat Briefing

Sunday, February 02, 2025

Disclaimer: The purpose of this briefing is to provide a **Regional** weather threat assessment and is meant as a general overview. County/Parish decision makers should consult their local NWS forecast offices for the latest detailed, local weather information. To find your local NWS forecast office, go to www.weather.gov/srh.





Summary

- **Minor river flooding will continue through the week in E TX, AR, LA.**
- **Above normal warmth, dry air, and breezy winds will increase the wildfire threat over N/W TX, OK. Another round for elevated fire weather conditions is forecast across E NM and W TX Wednesday and Friday, spreading into W OK on Saturday.**





FEMA Region 6 Threat Matrix

Next 7 days

	Sunday, Feb 2	Monday, Feb 3	Tuesday, Feb 4	Wednesday, Feb 5	Thursday, Feb 6	Friday, Feb 7	Saturday, Feb 8
Severe Storms							
Heavy Rain / Flash Flooding							
Fire Weather	N/W TX, OK			E NM, W TX		E NM, W TX	E NM, W TX, W OK
Winter							
River Flooding	ETX, LA, AR	ETX, LA, AR	ETX, LA, AR	ETX, LA, AR	ETX, LA, AR	ETX, LA, AR	ETX, LA, AR

Threat levels are based on FEMA Region 4 criteria. State or local threat level criteria may differ.

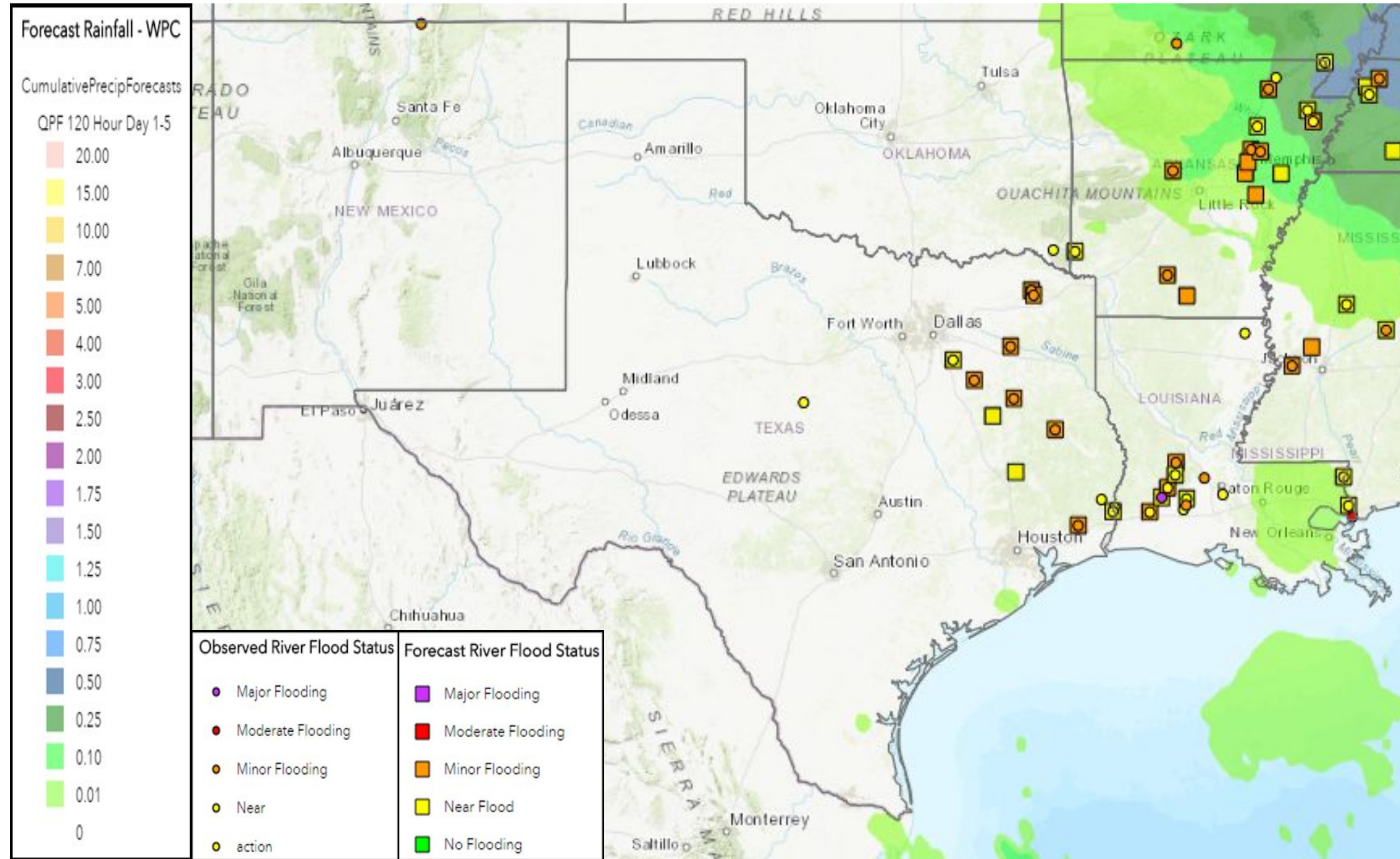
For more details on the colors in the threat matrix refer to the last slide in this briefing.

Risk Levels	Little to None	Minor	Moderate	Major	Extreme
-------------	----------------	-------	----------	-------	---------



5-Day Precipitation Forecast & River Flood Status

Note: Even though the image displays 5 days of forecasted rainfall, river forecasts only include 1-2 days of rainfall



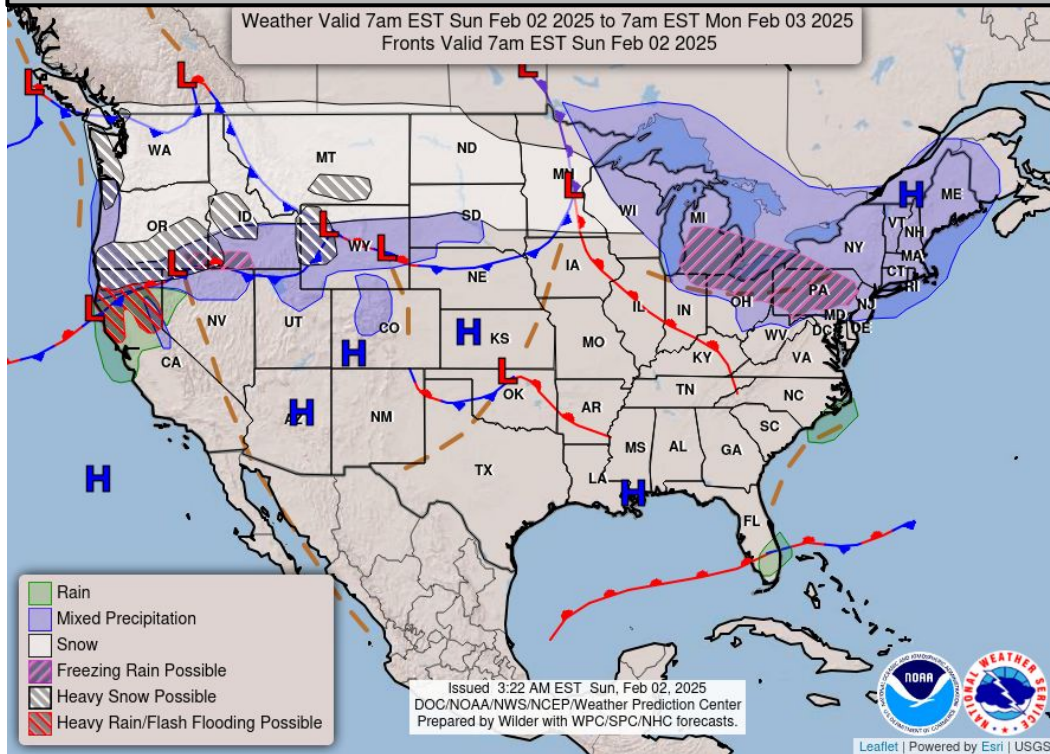
Minor river flooding will continue in N/E TX, AR, LA through the week with flooding of low-lying pastures, swampland, and secondary roads.



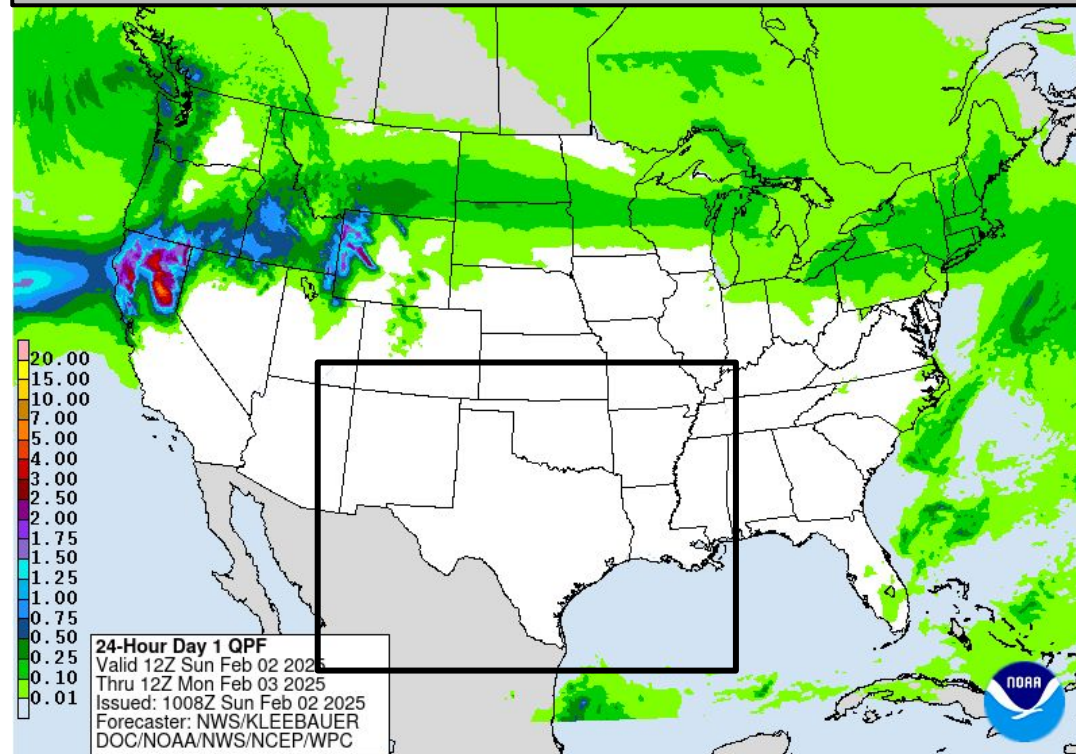
Today's Weather

Forecast Chart

Weather Valid 7am EST Sun Feb 02 2025 to 7am EST Mon Feb 03 2025
Fronts Valid 7am EST Sun Feb 02 2025



Forecast Rainfall

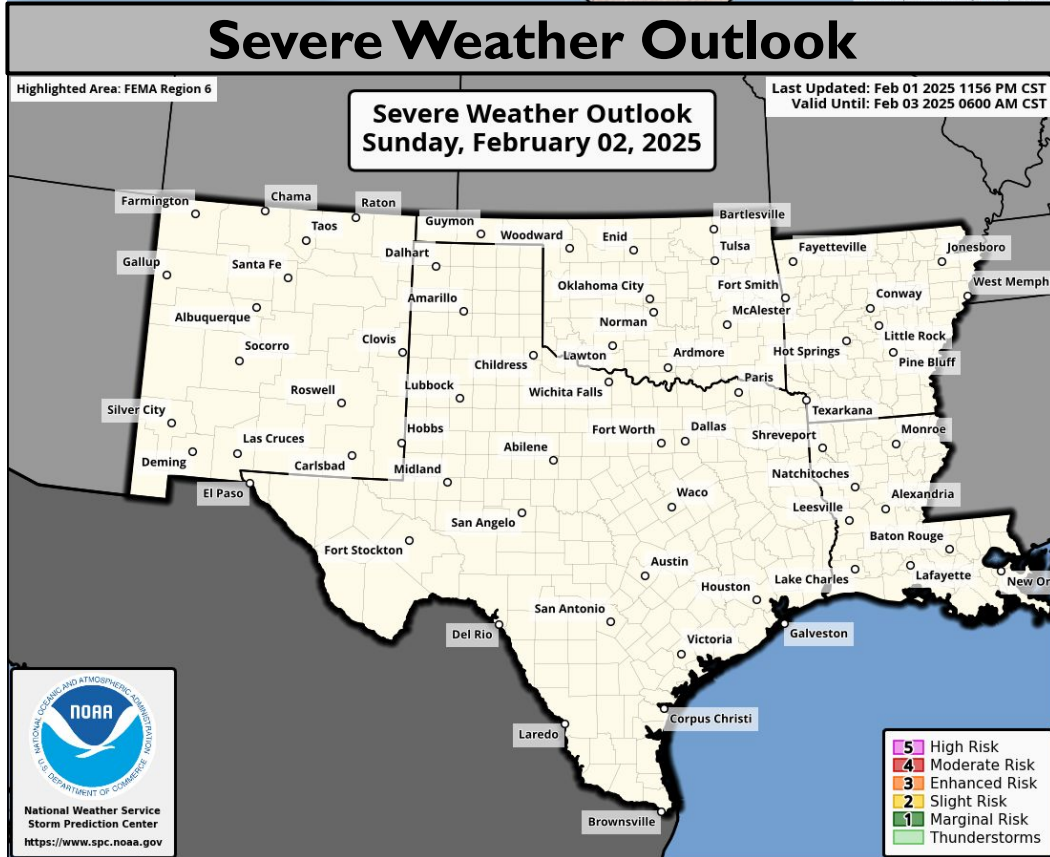


**Elevated fire weather conditions
across N/W TX, OK.**

Severe Weather Outlook

Highlighted Area: FEMA Region 6
Severe Weather Outlook
Sunday, February 02, 2025

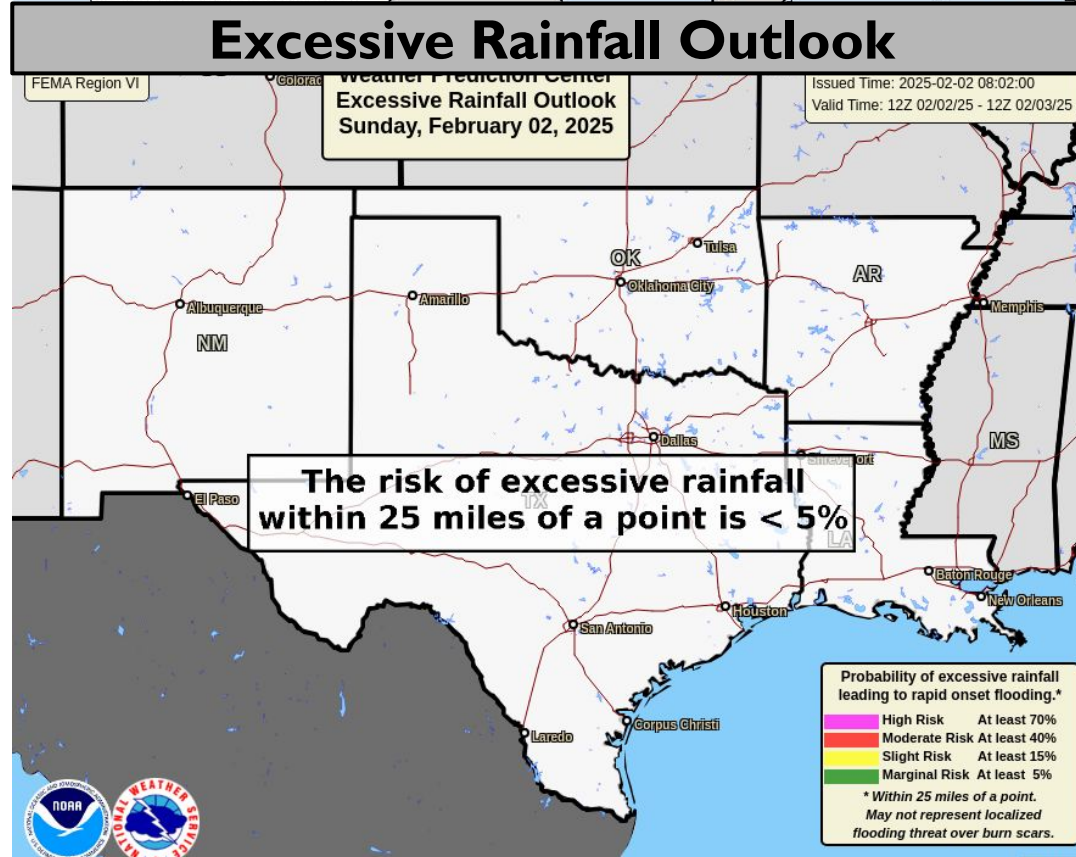
Last Updated: Feb 01 2025 1156 PM CST
Valid Until: Feb 03 2025 0600 AM CST



Excessive Rainfall Outlook

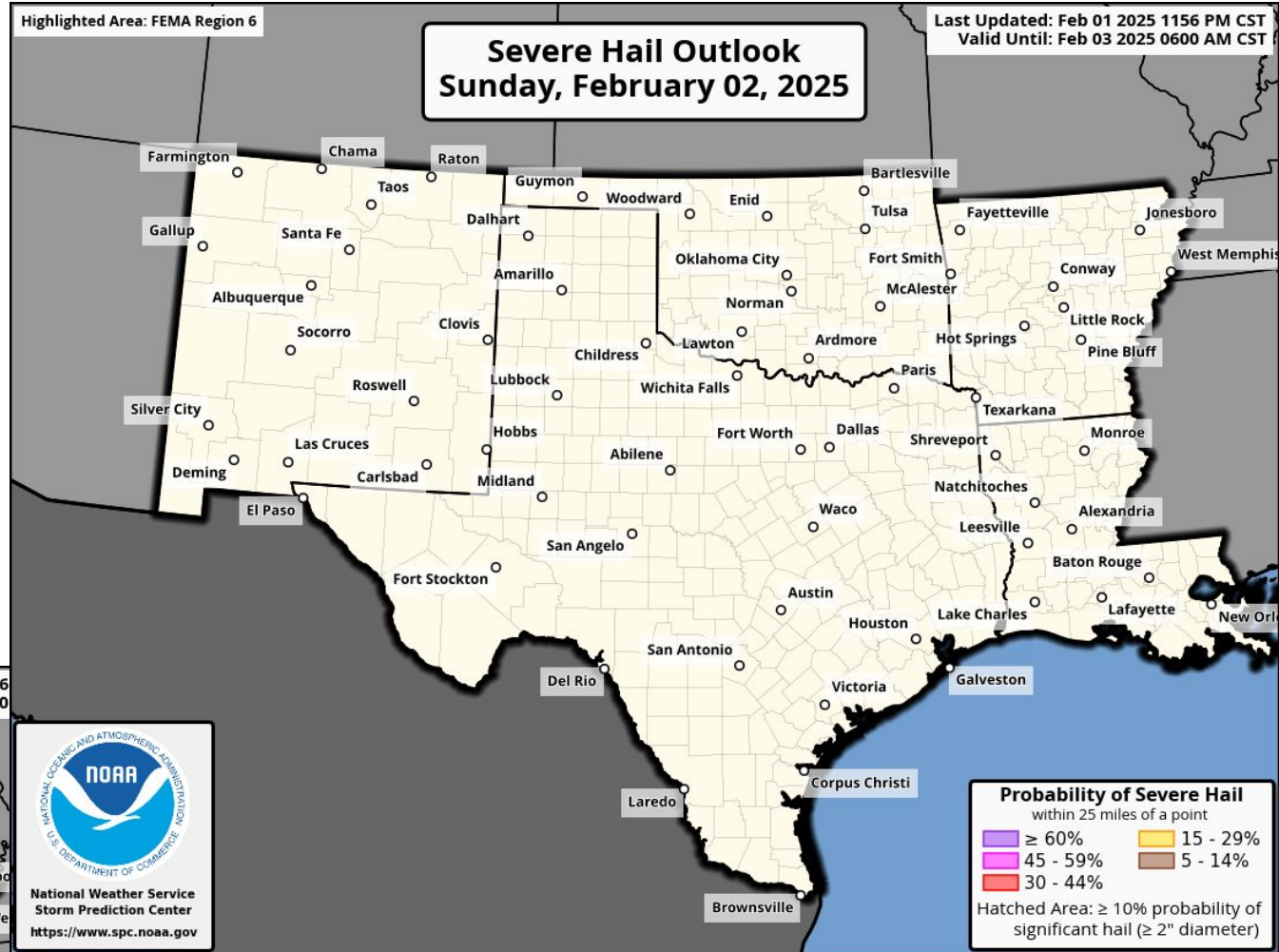
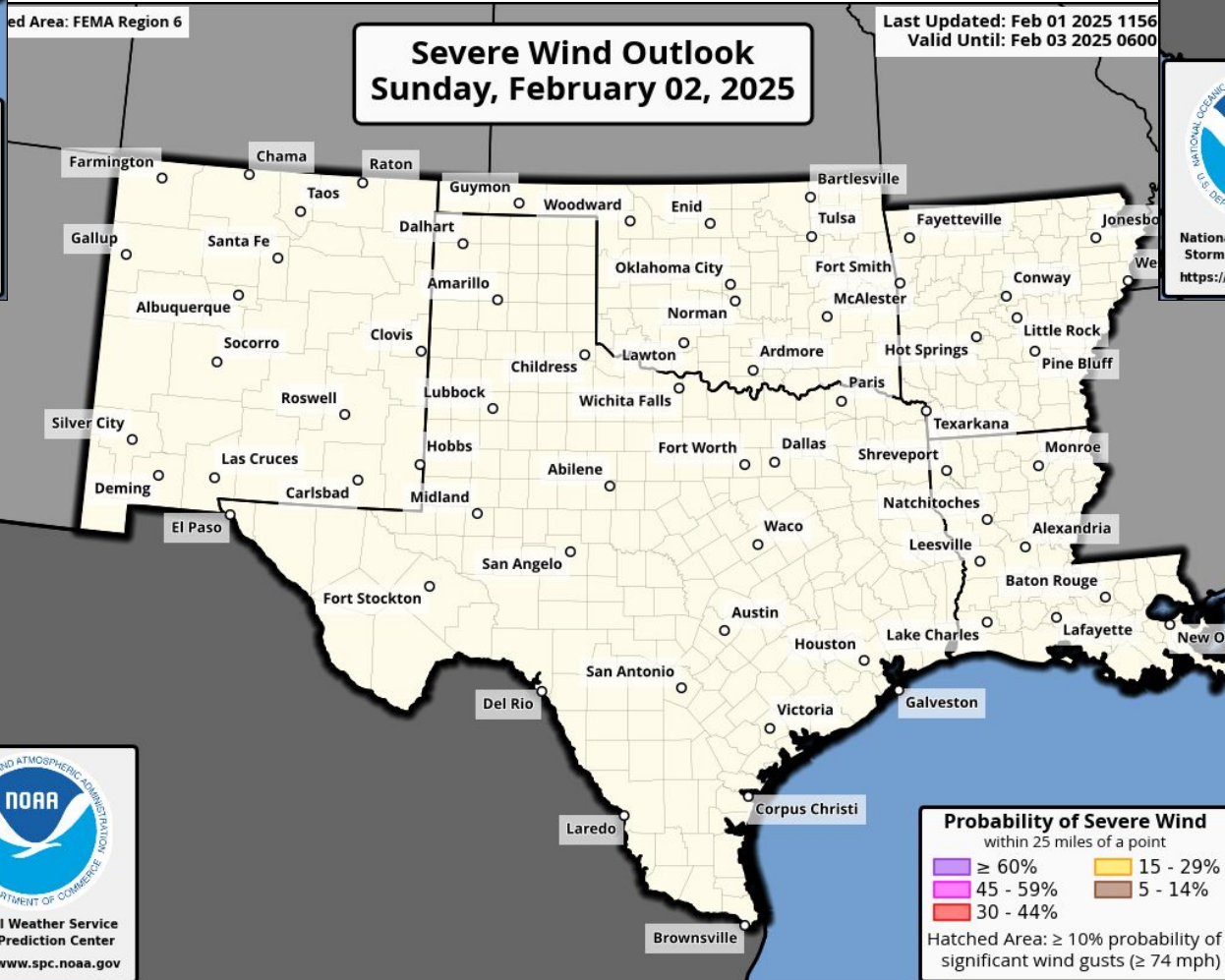
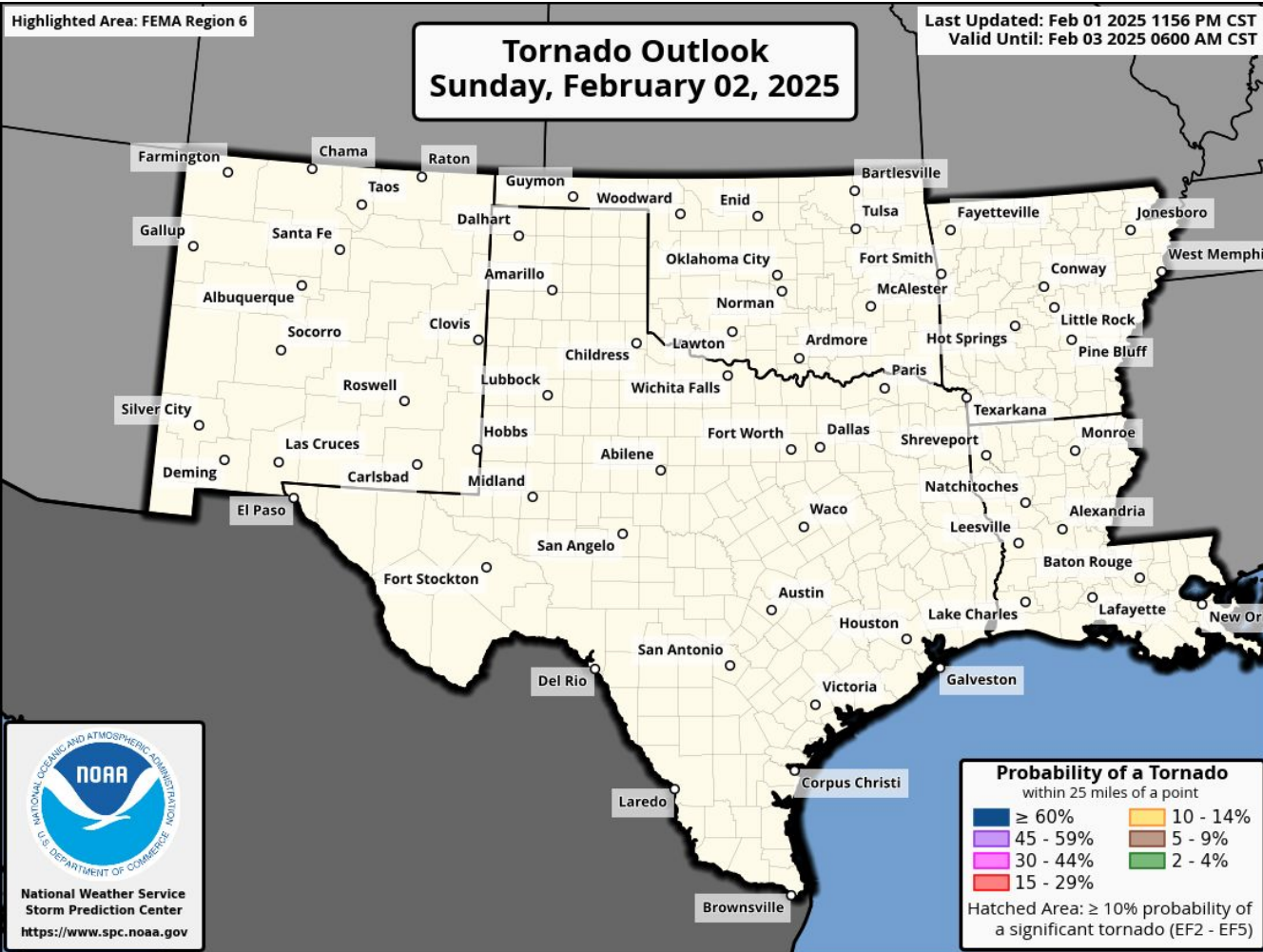
Weather Prediction Center
Excessive Rainfall Outlook
Sunday, February 02, 2025

Issued Time: 2025-02-02 08:02:00
Valid Time: 12Z 02/02/25 - 12Z 02/03/25



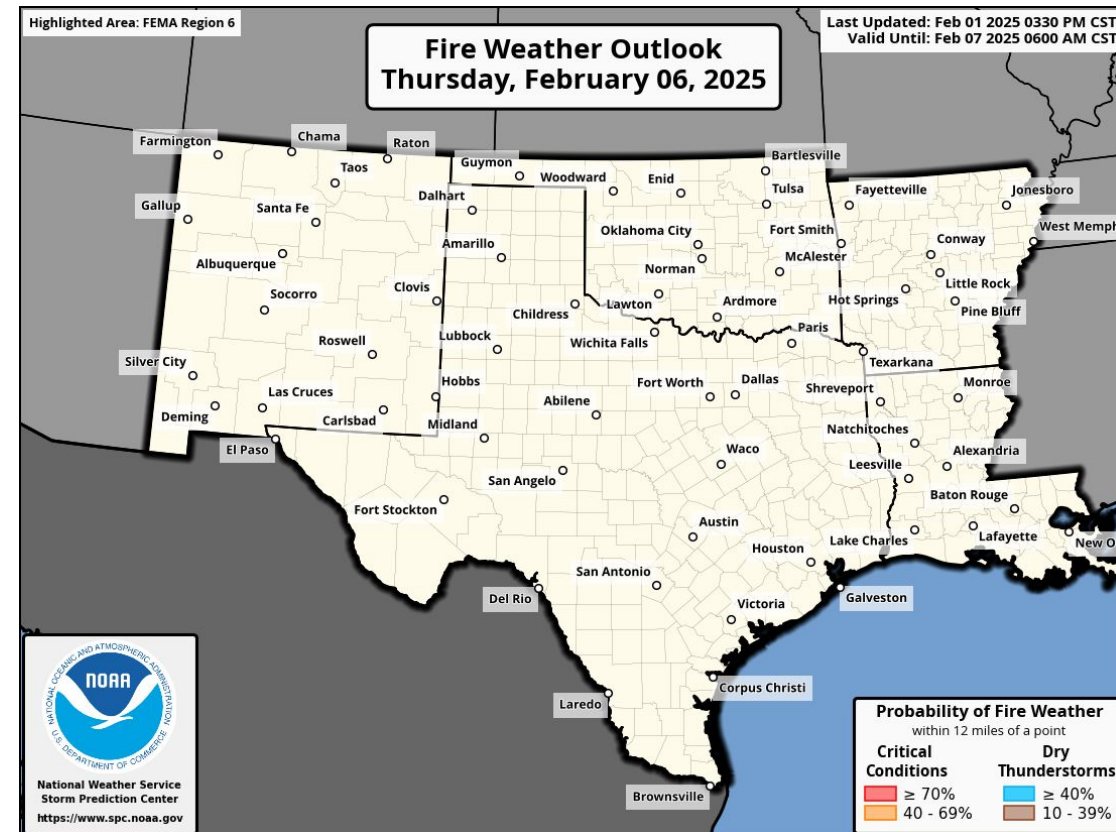
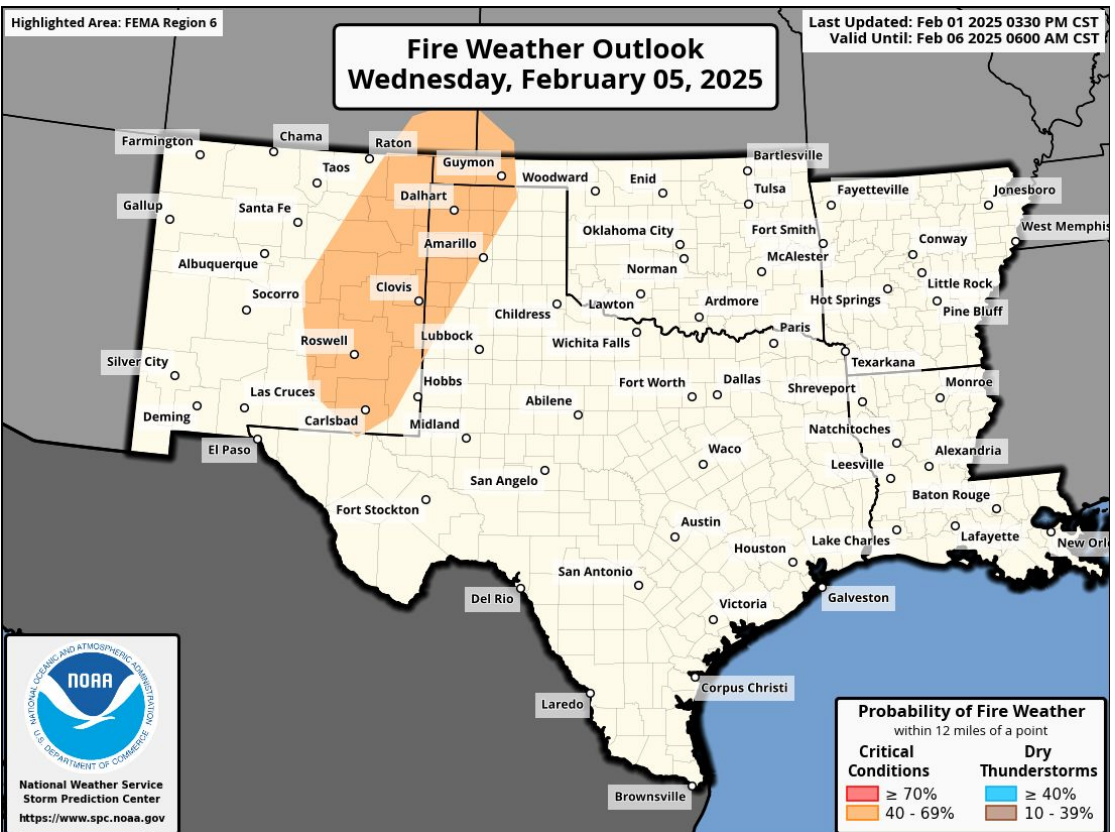
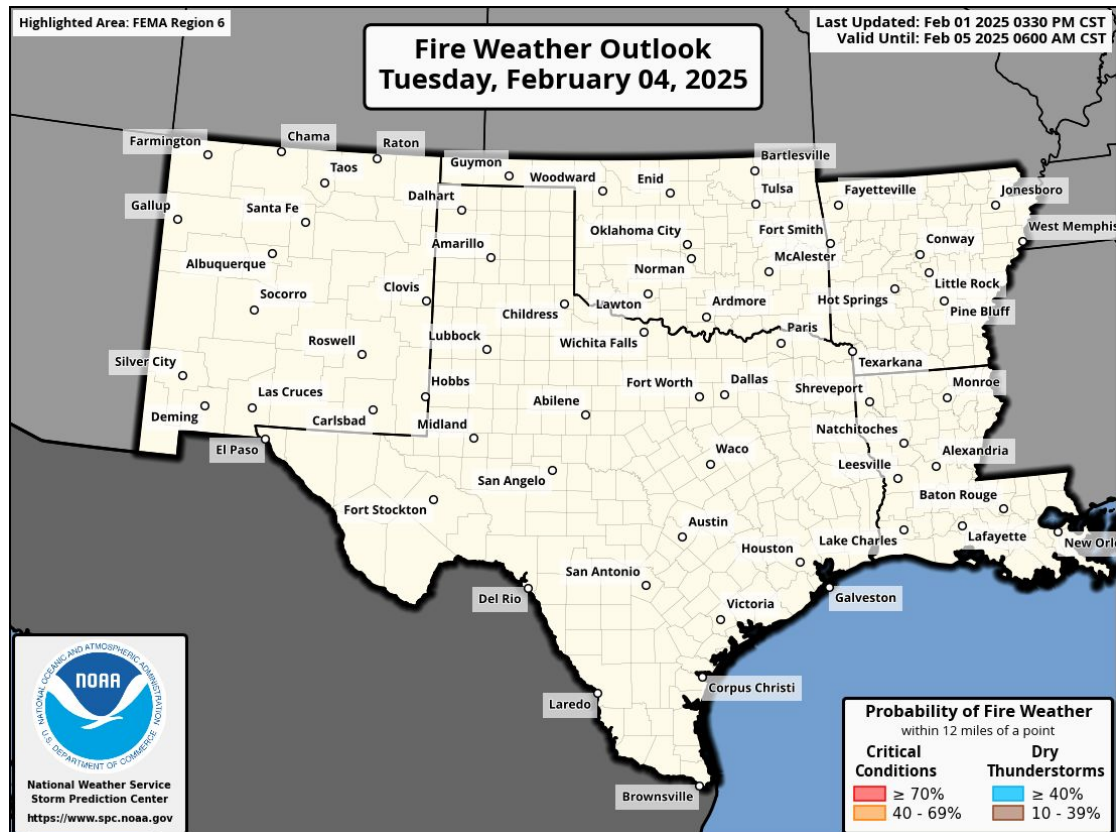
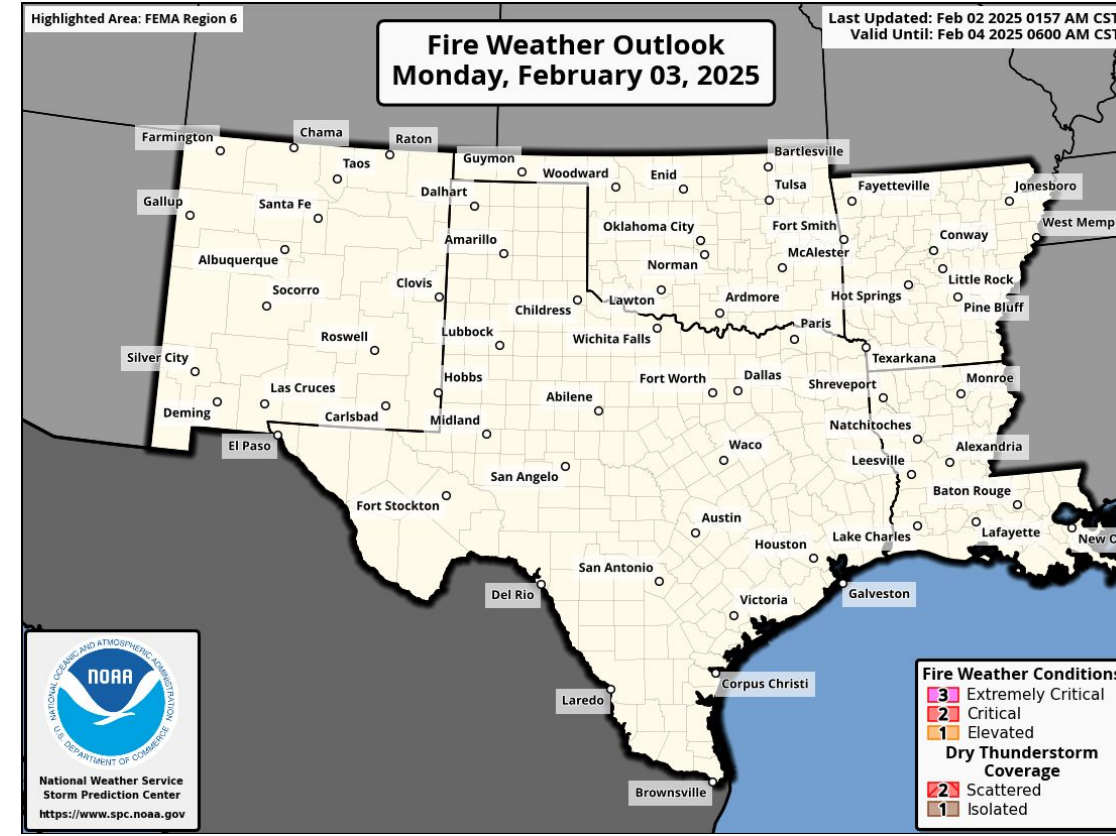
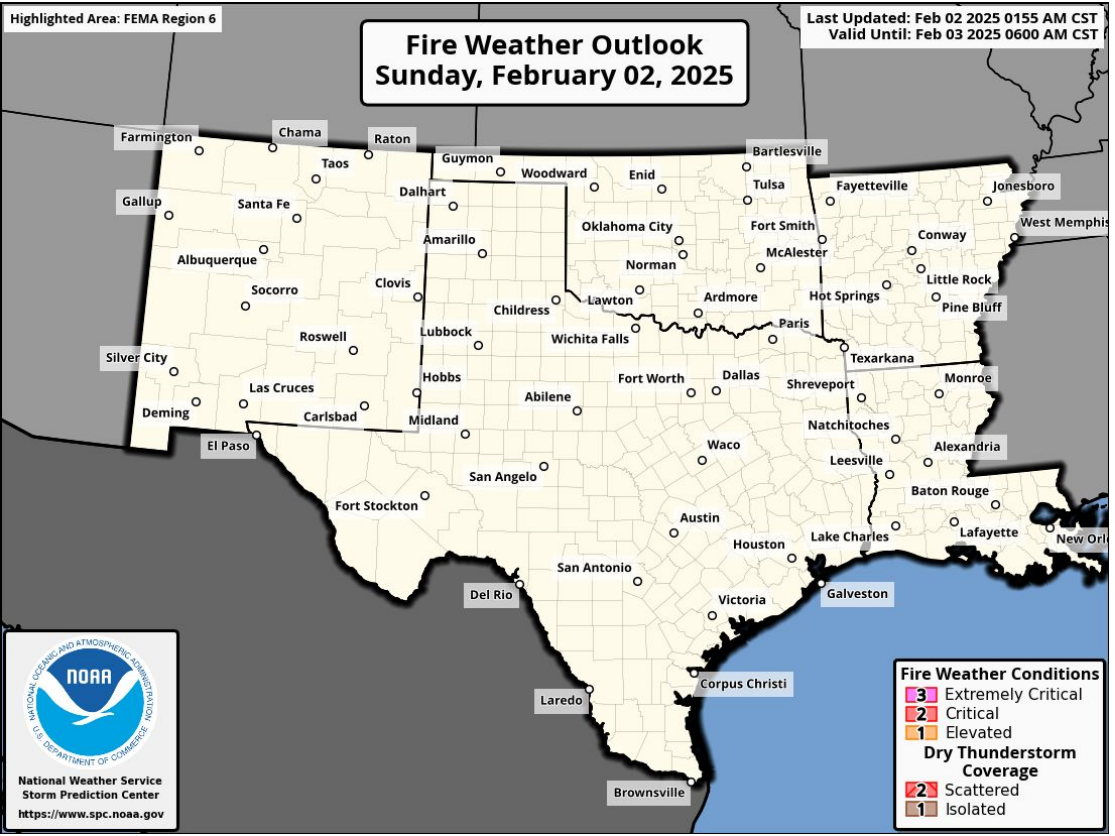
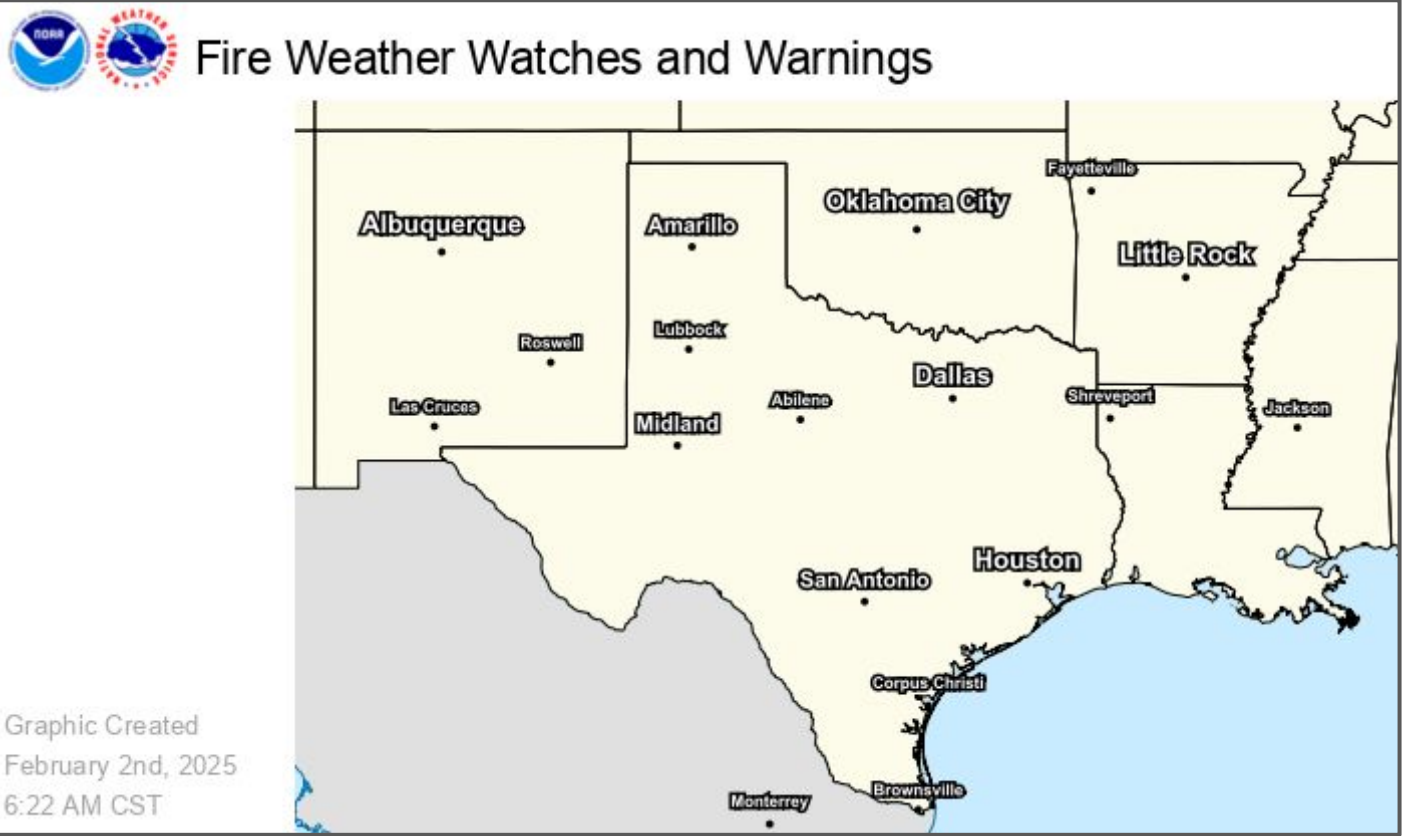


Today's Tornado & Severe Wind / Hail Probabilities





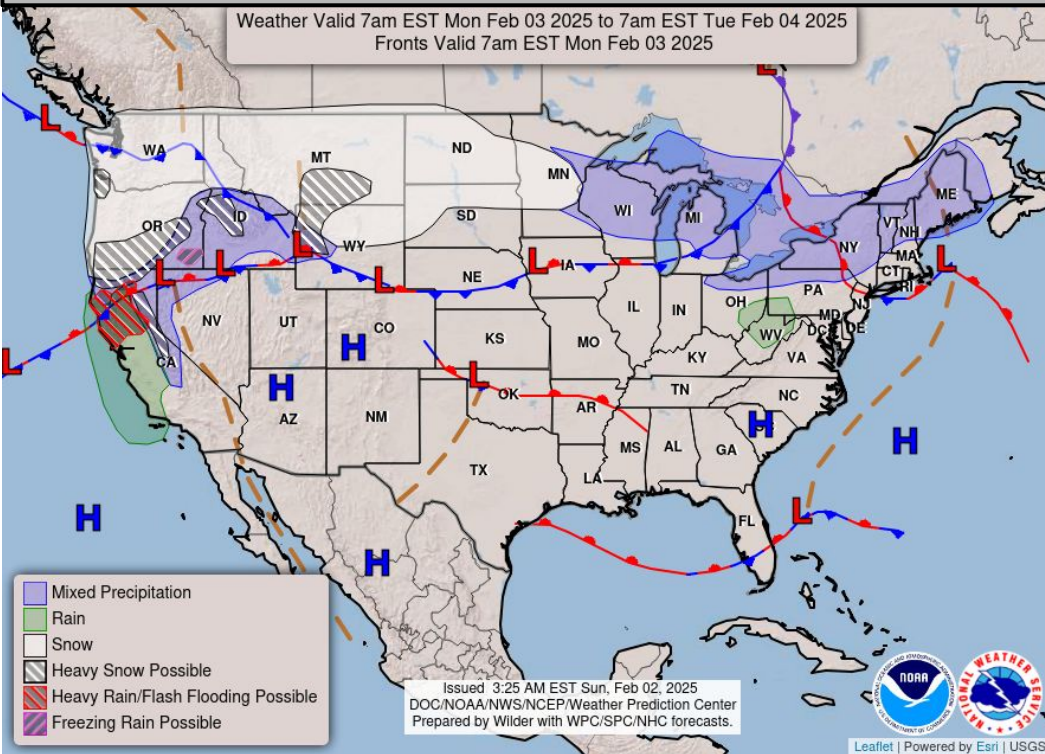
Fire Weather Outlooks



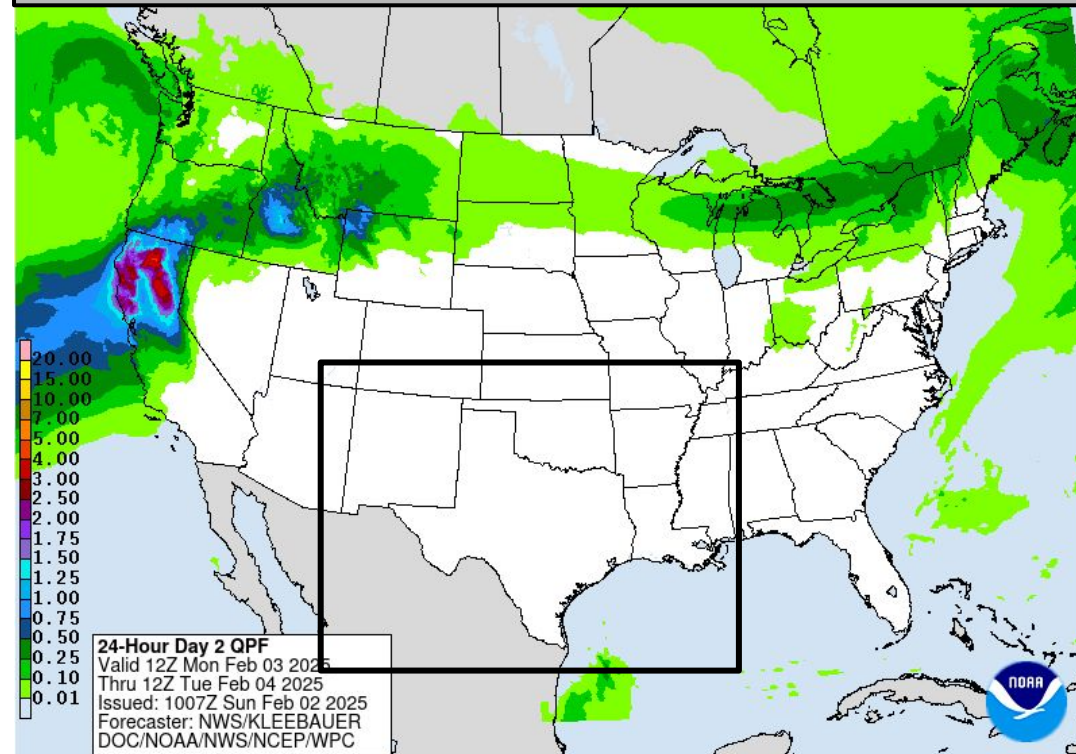


Tomorrow's Weather

Forecast Chart

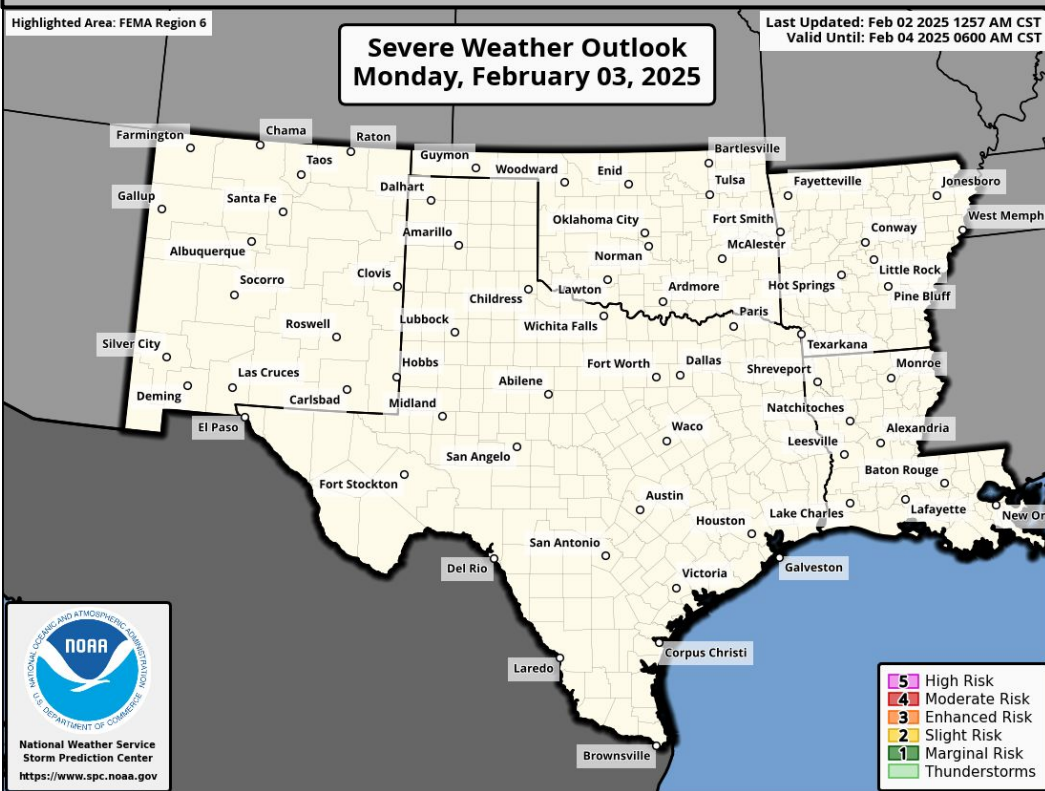


Forecast Rainfall

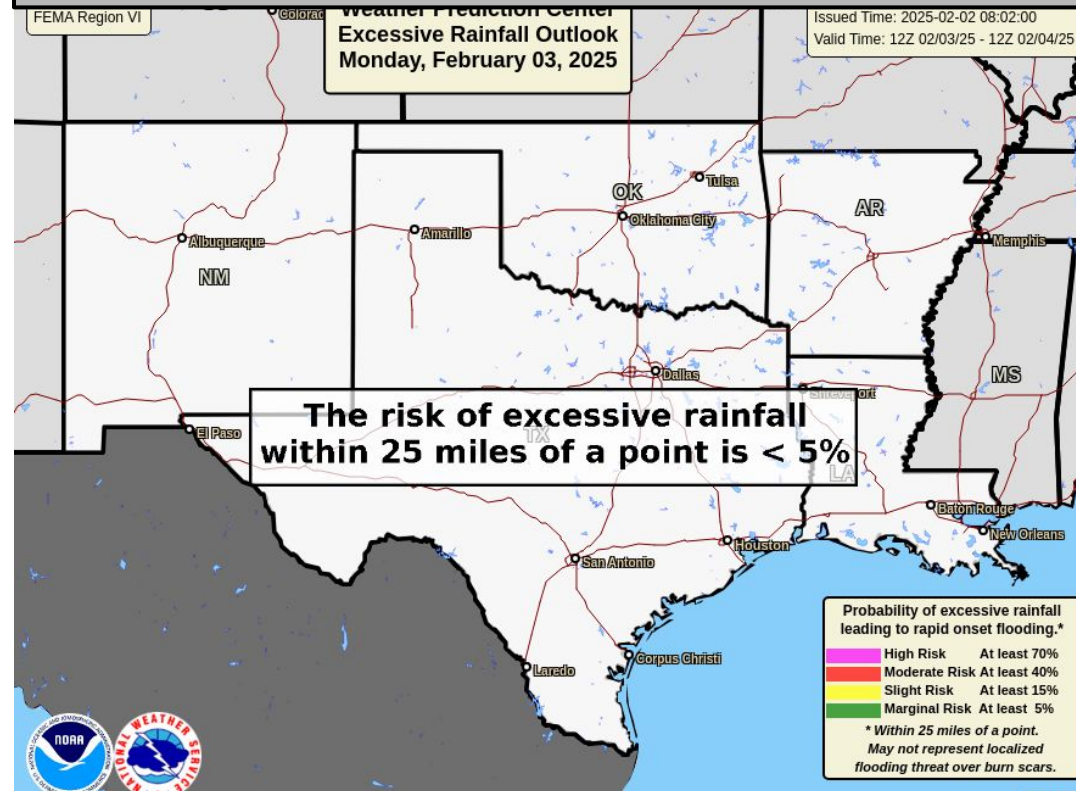


No significant weather expected.

Severe Weather Outlook

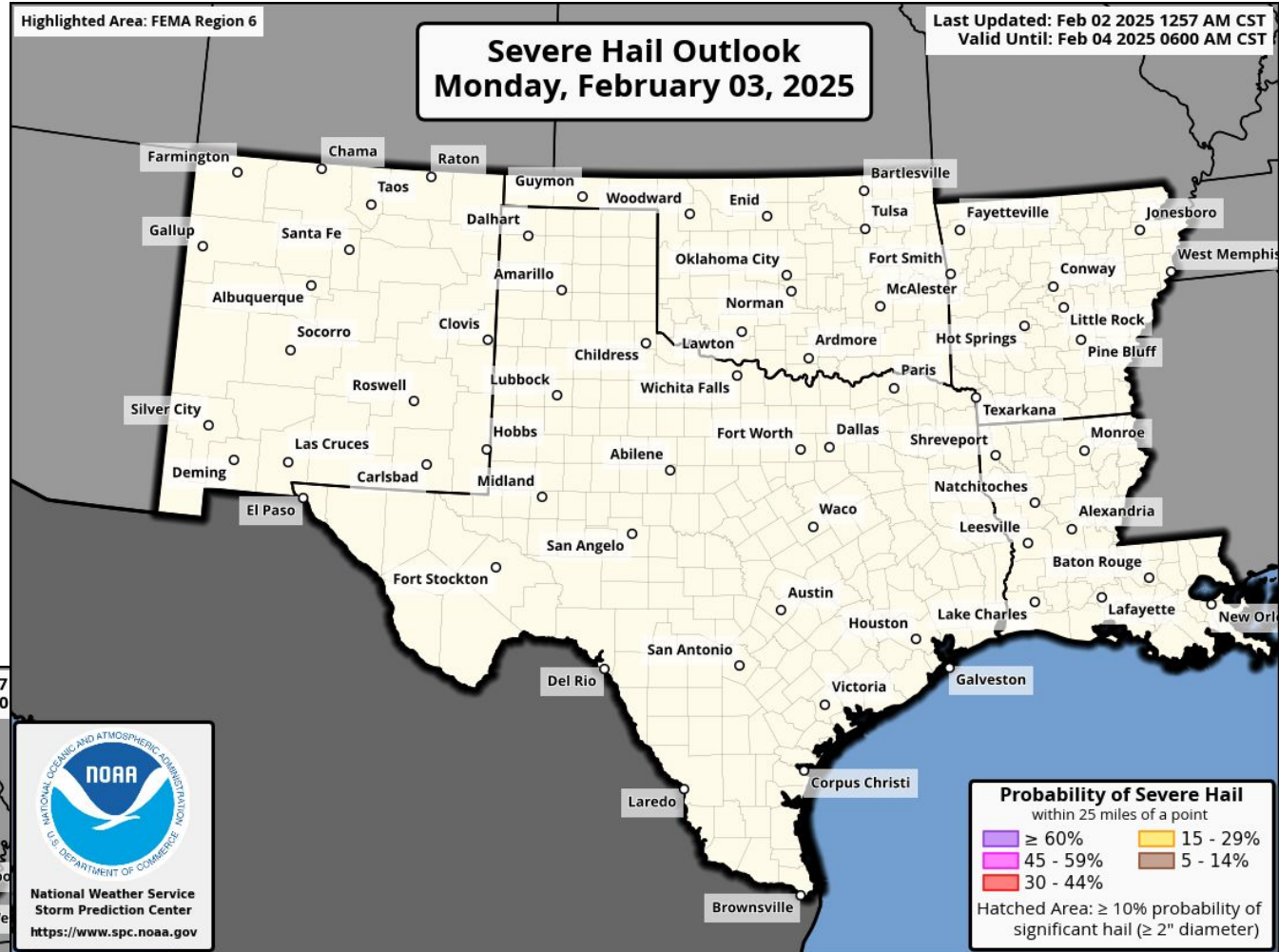
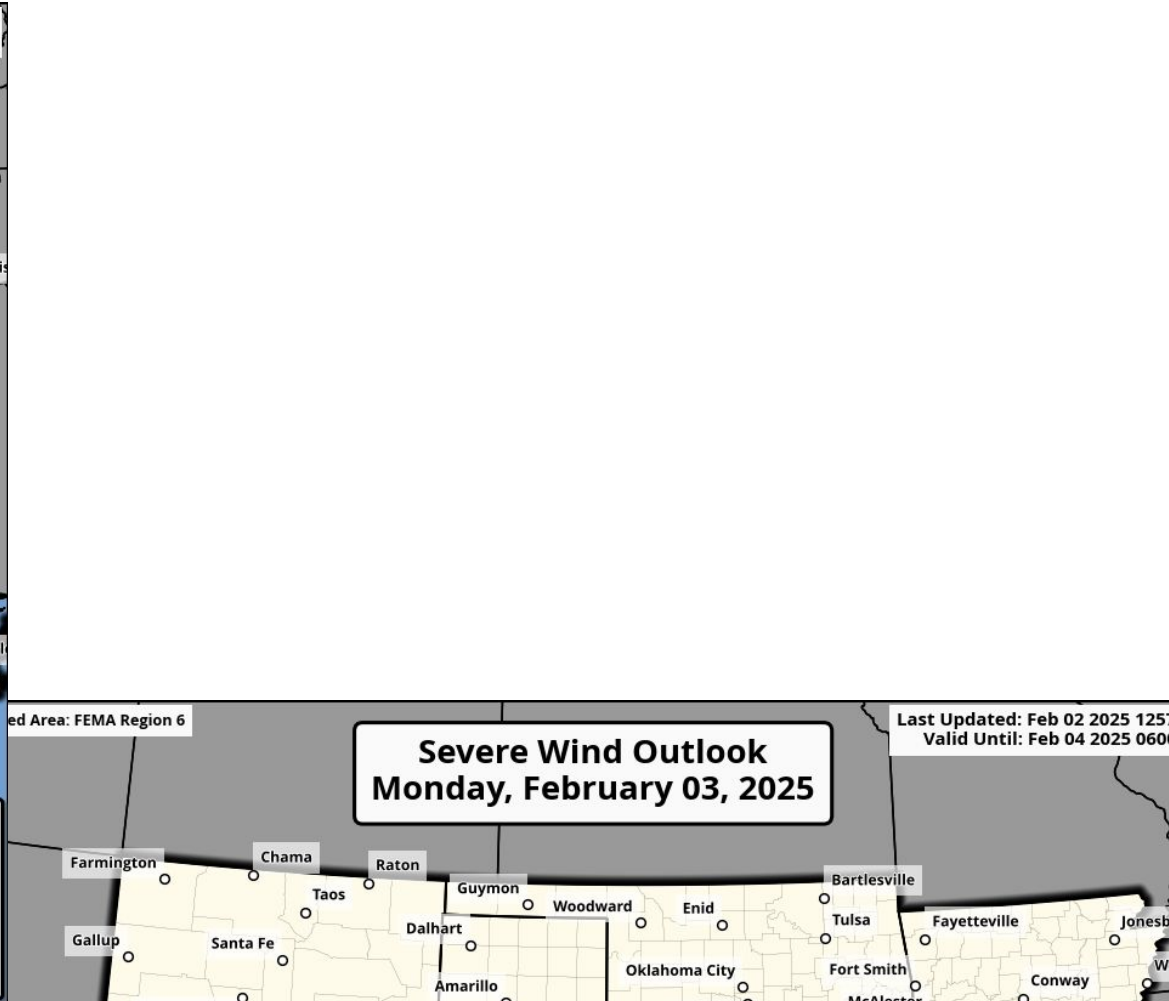
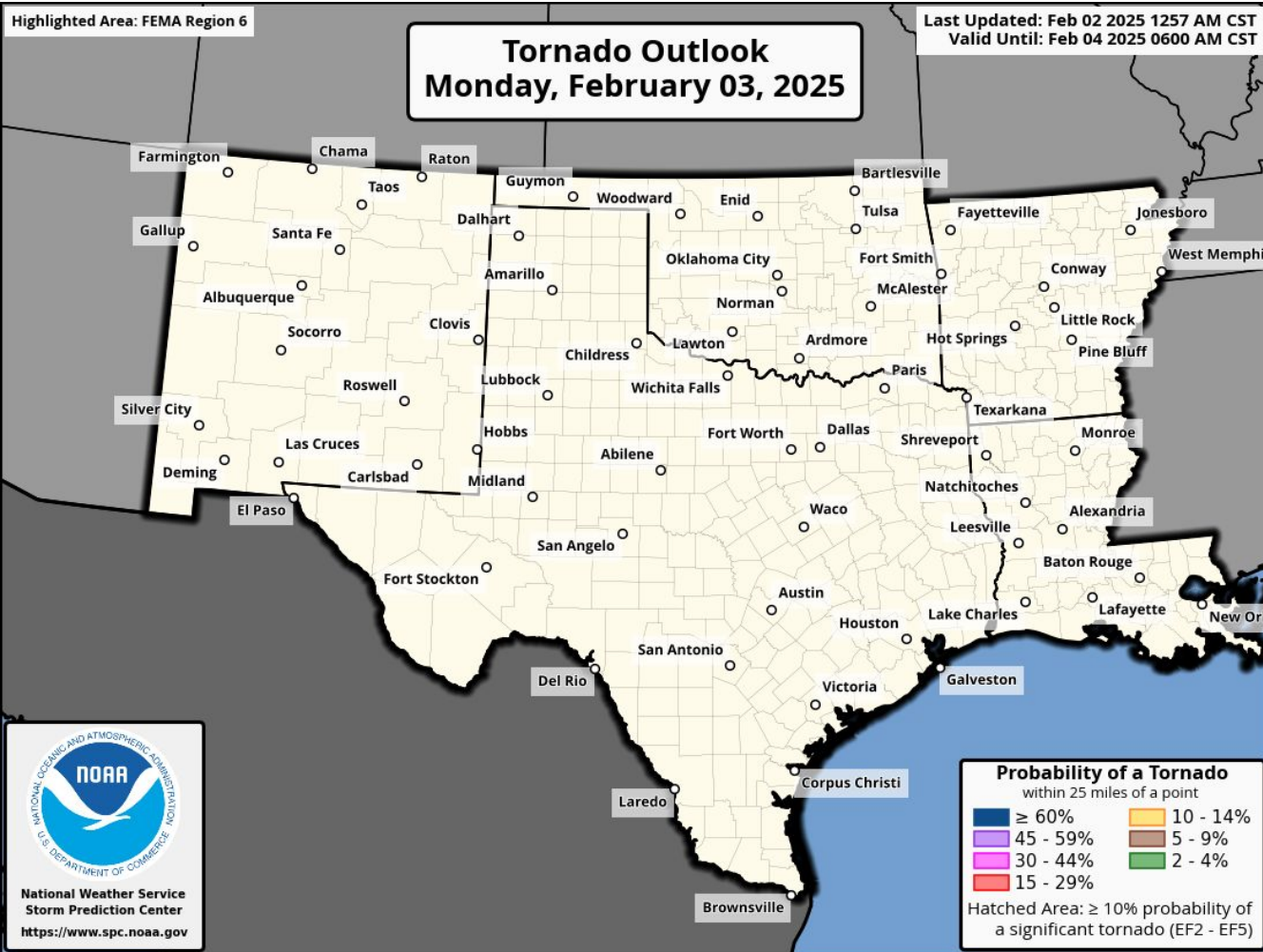


Excessive Rainfall Outlook





Tomorrow's Tornado & Severe Wind / Hail Probabilities

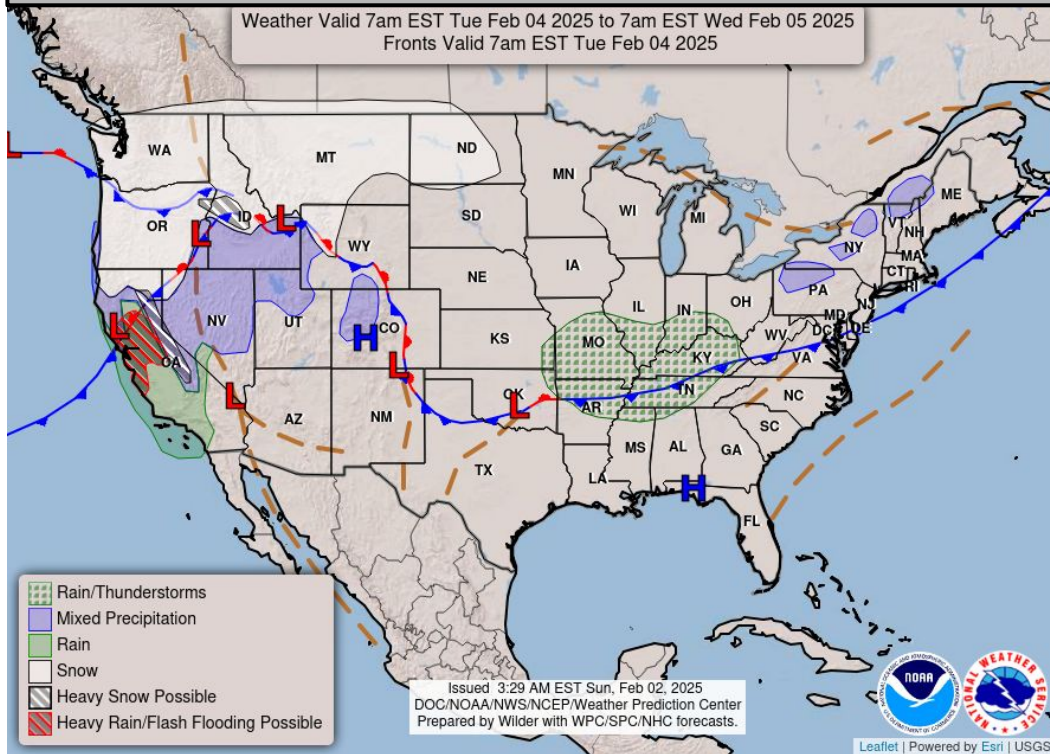




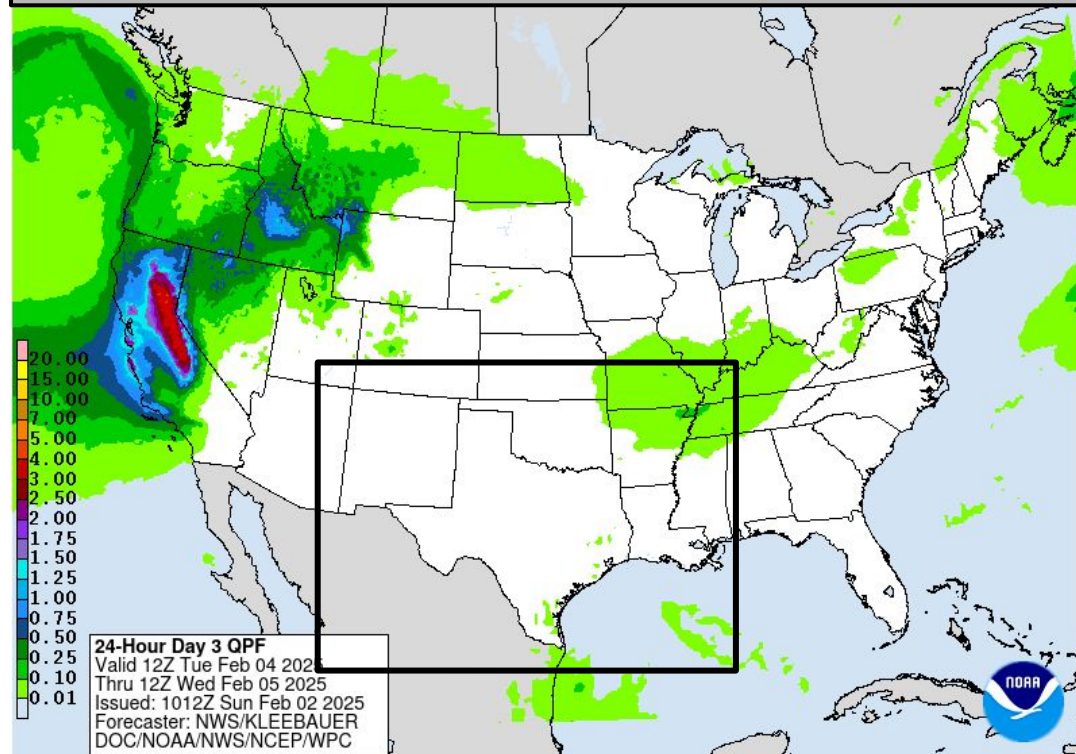
Tuesday's Weather

Forecast Chart

Weather Valid 7am EST Tue Feb 04 2025 to 7am EST Wed Feb 05 2025
Fronts Valid 7am EST Tue Feb 04 2025

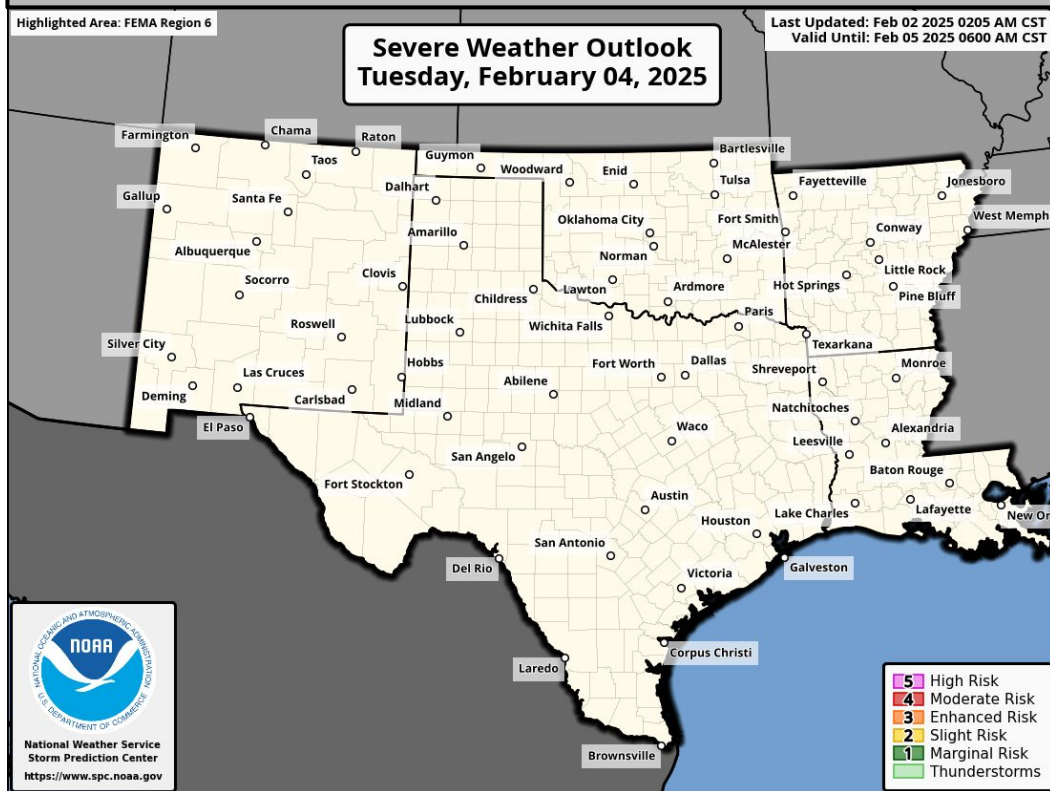


Forecast Rainfall

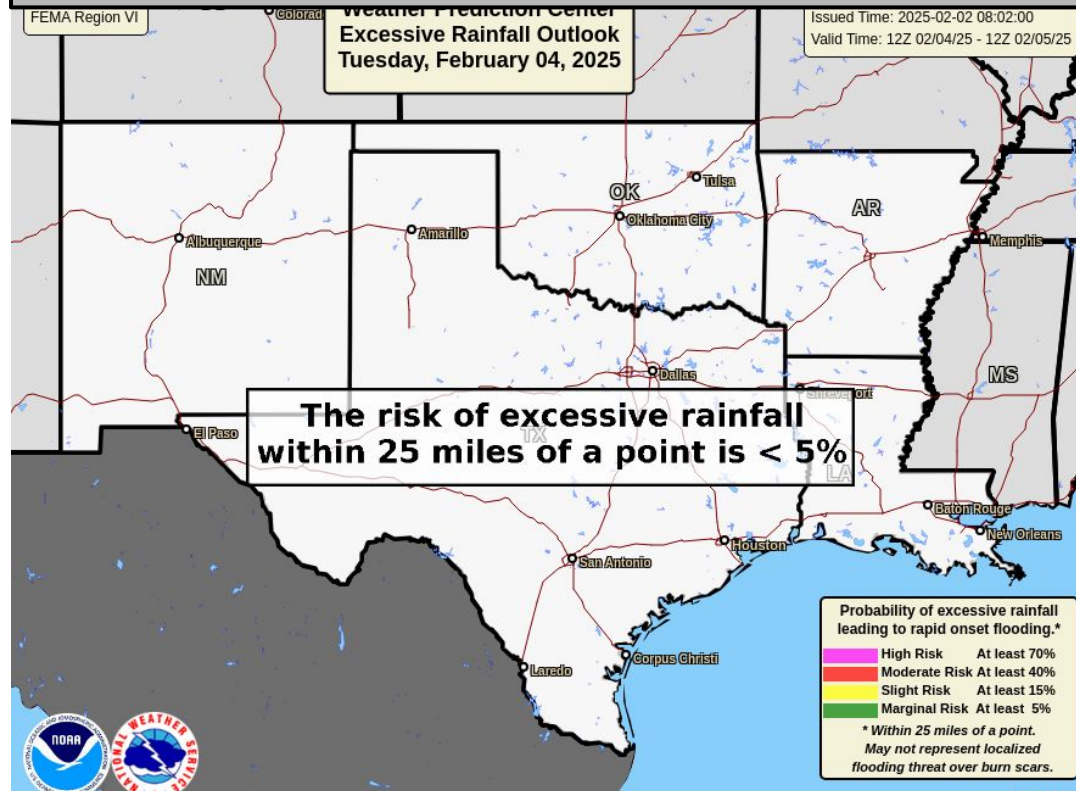


No significant weather expected.

Severe Weather Outlook



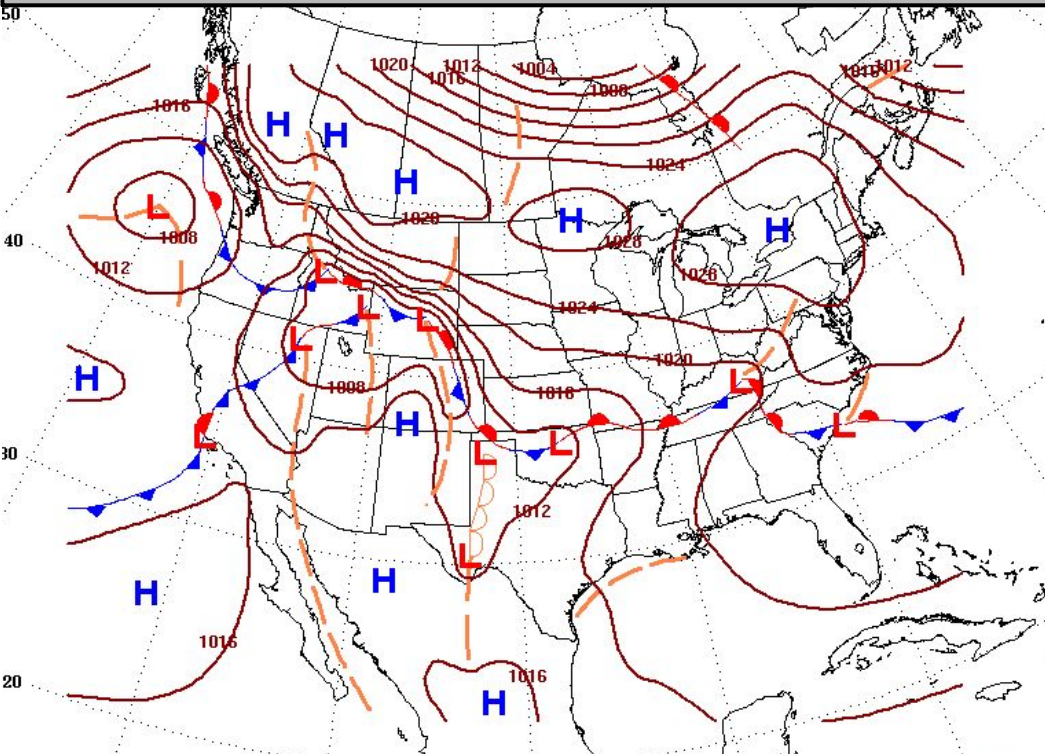
Excessive Rainfall Outlook



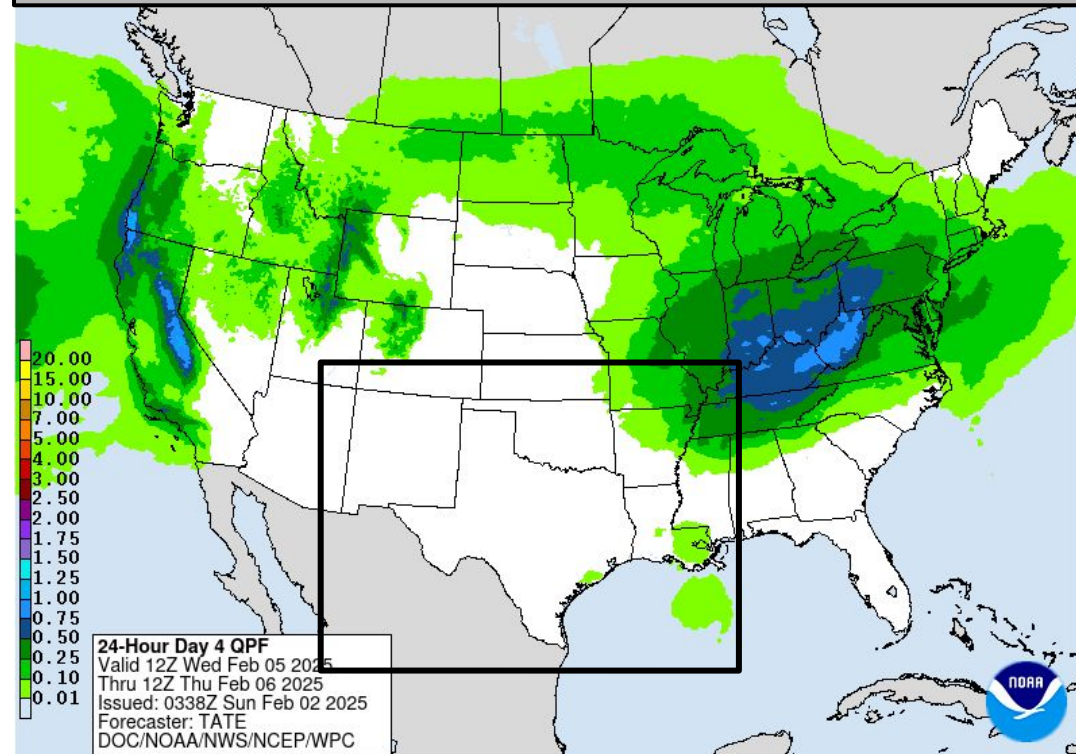


Wednesday's Weather

Forecast Chart

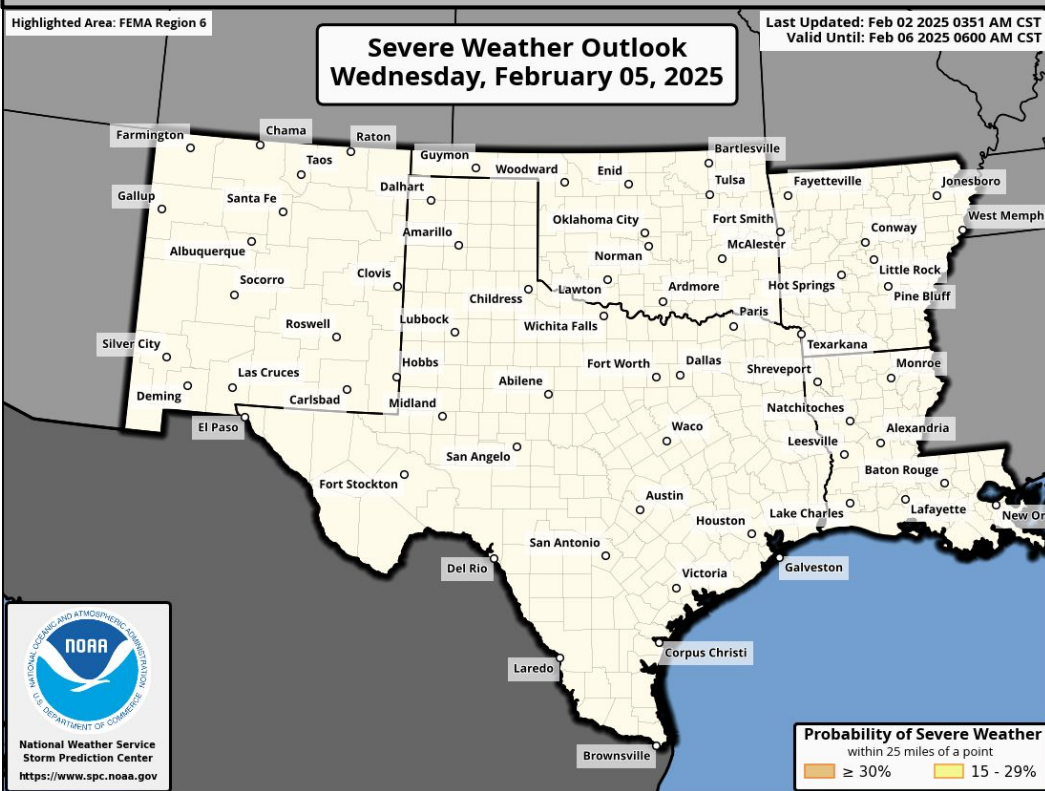


Forecast Rainfall

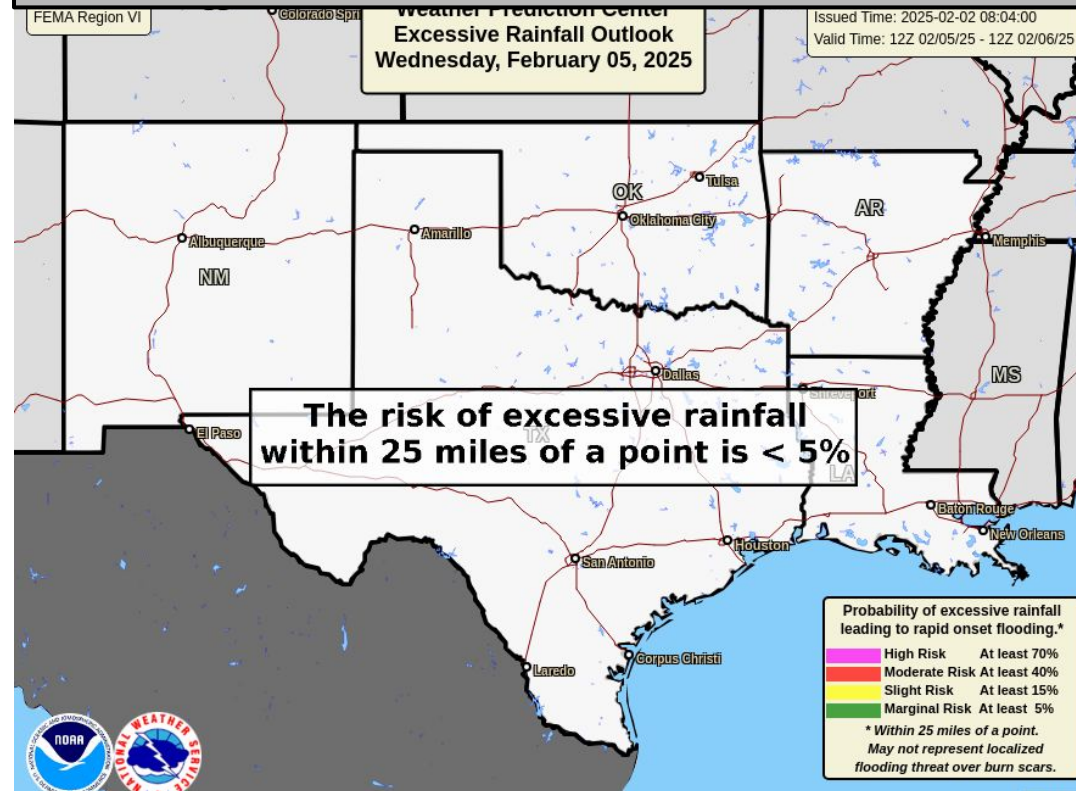


Elevated fire weather conditions across E NM, W TX.

Severe Weather Outlook



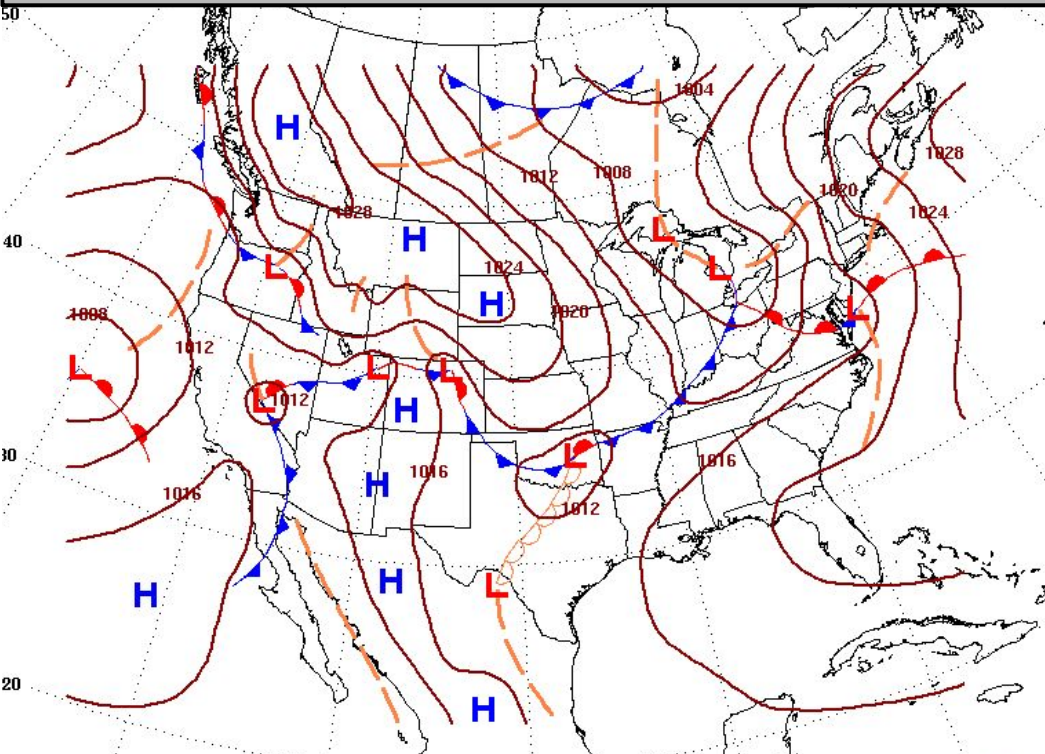
Excessive Rainfall Outlook



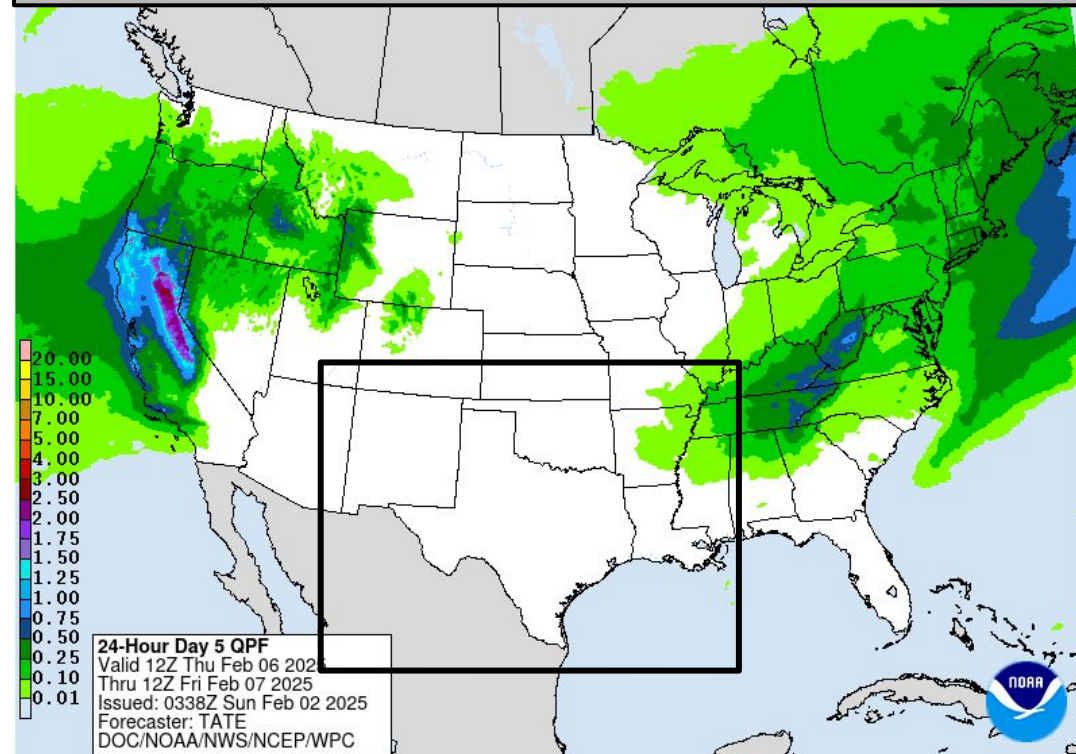


Thursday's Weather

Forecast Chart

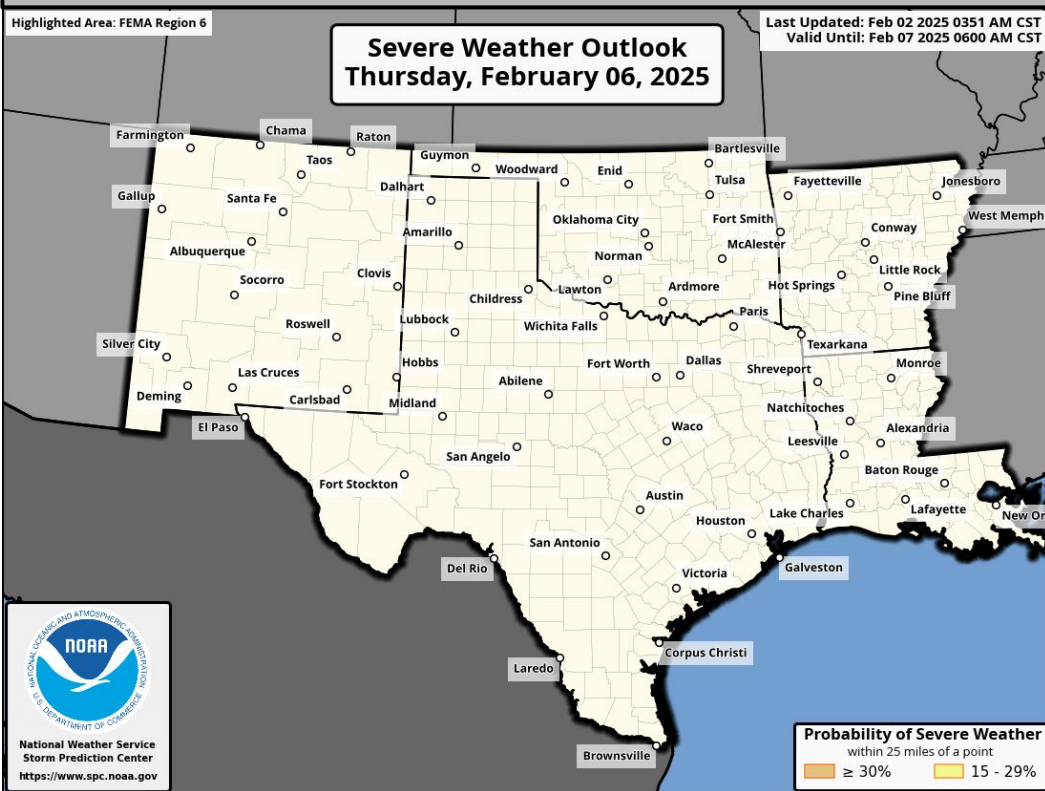


Forecast Rainfall

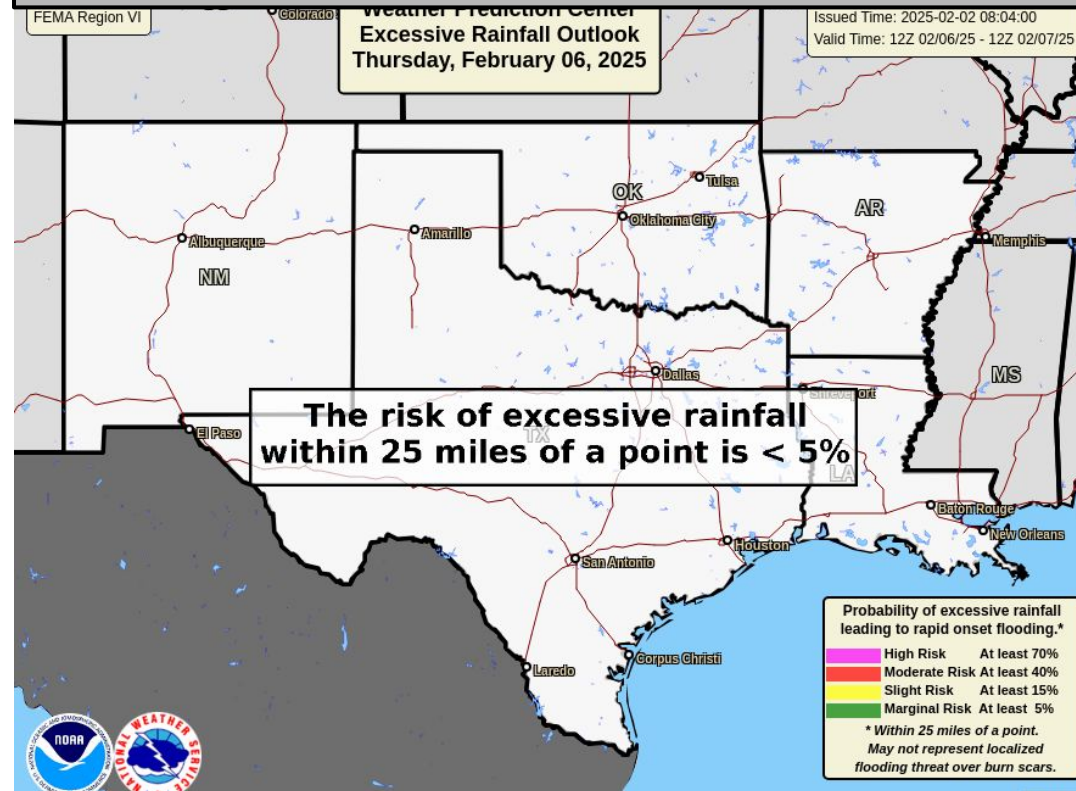


No significant weather expected.

Severe Weather Outlook



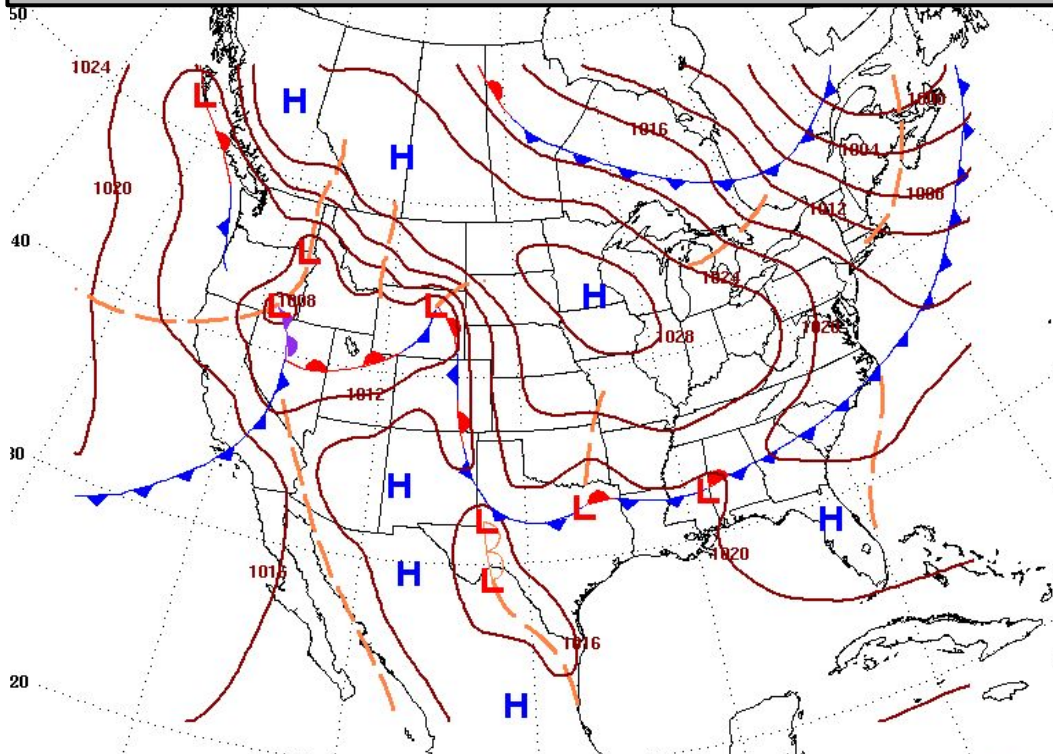
Excessive Rainfall Outlook



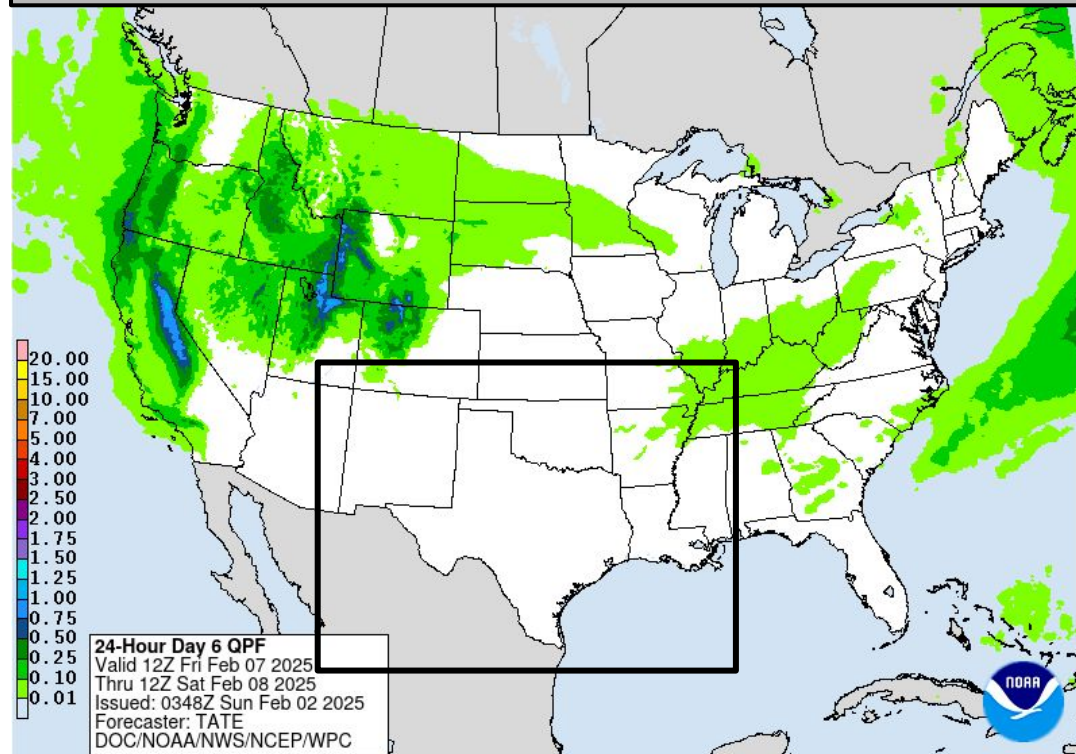


Friday's Weather

Forecast Chart

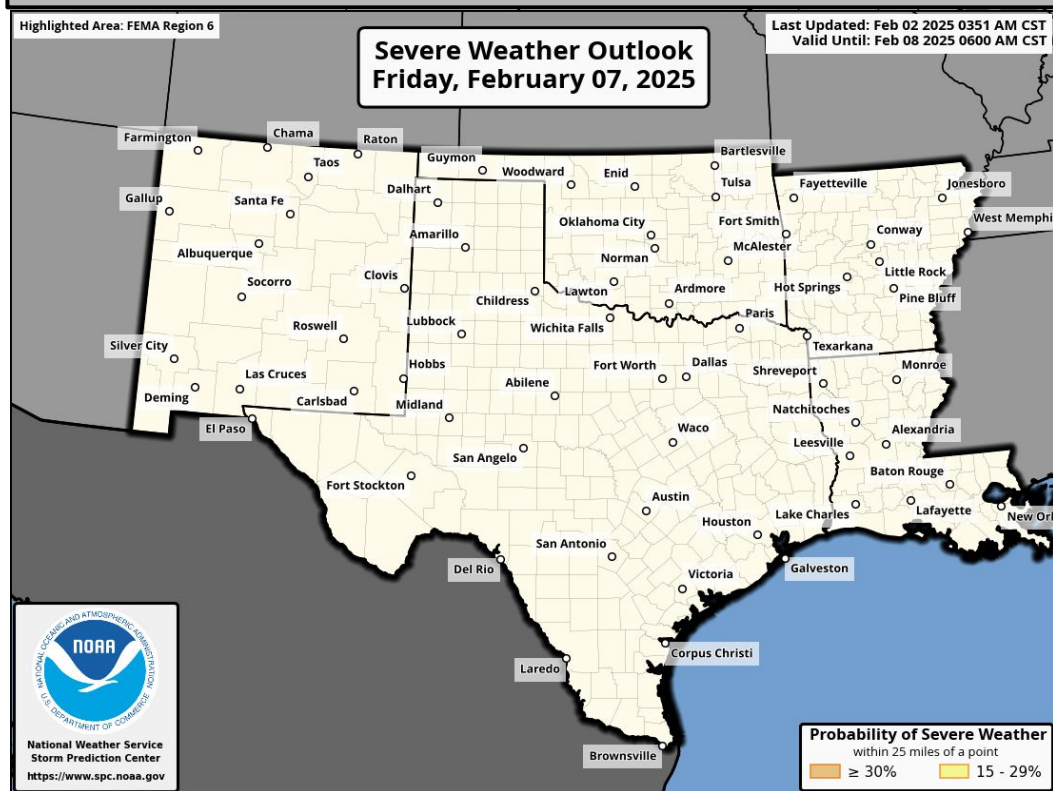


Forecast Rainfall



**Elevated fire weather conditions
across E NM, W TX.**

Severe Weather Outlook



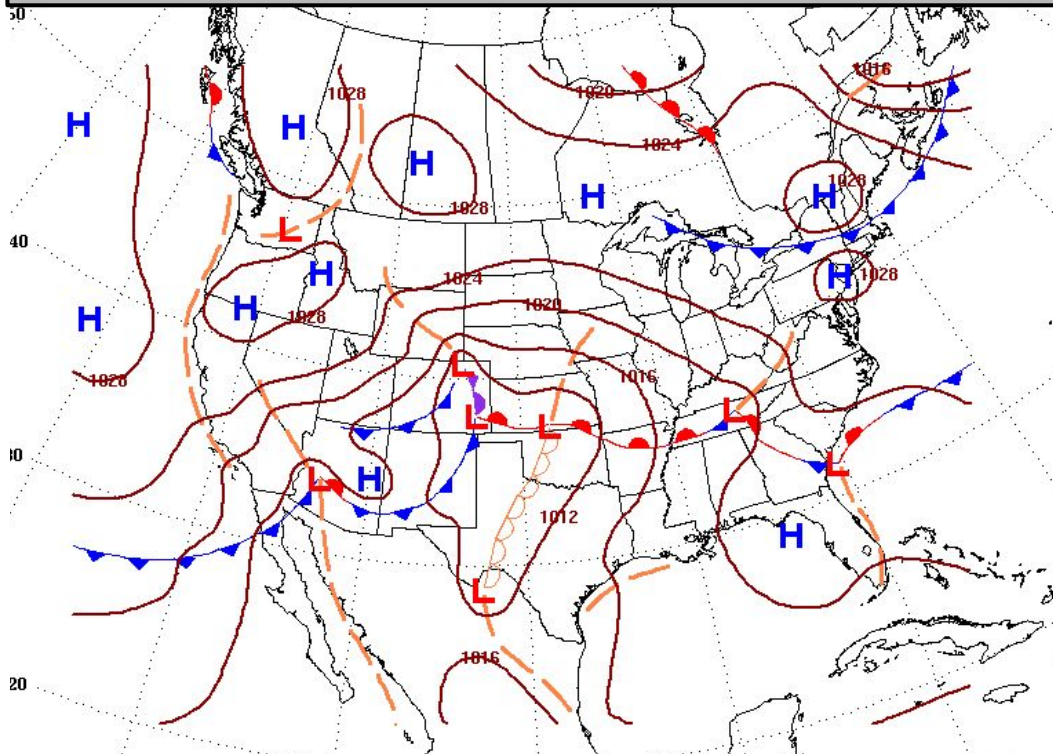
**Excessive Rainfall Outlooks
not available beyond Day 5**



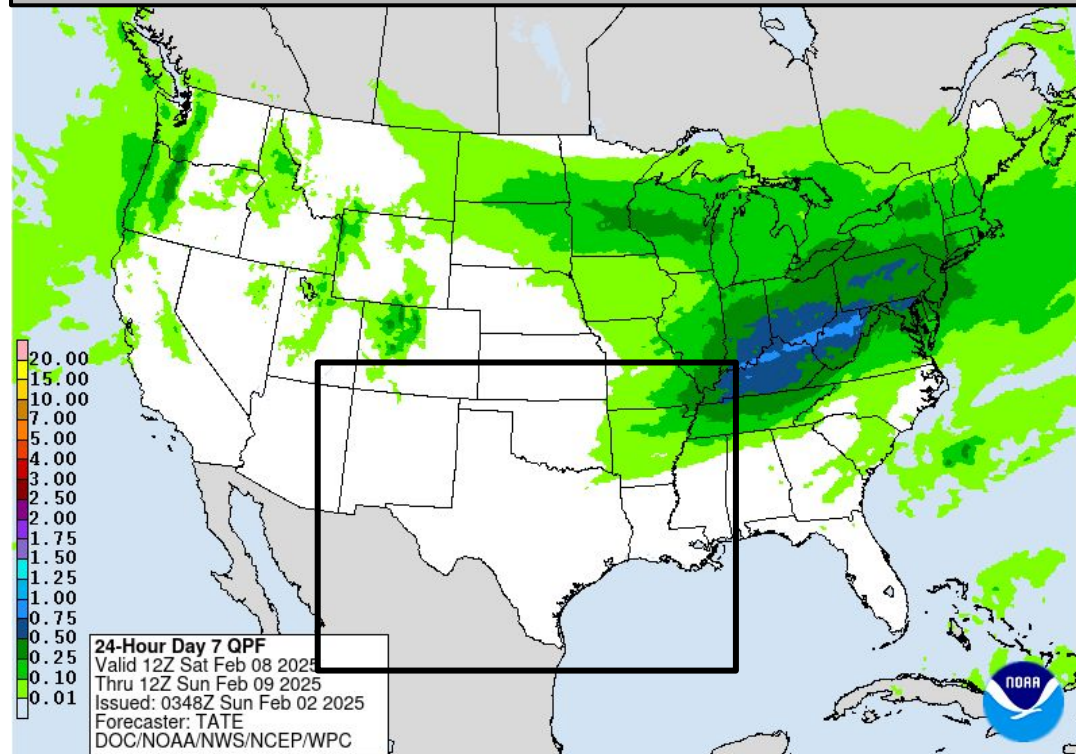


Saturday's Weather

Forecast Chart

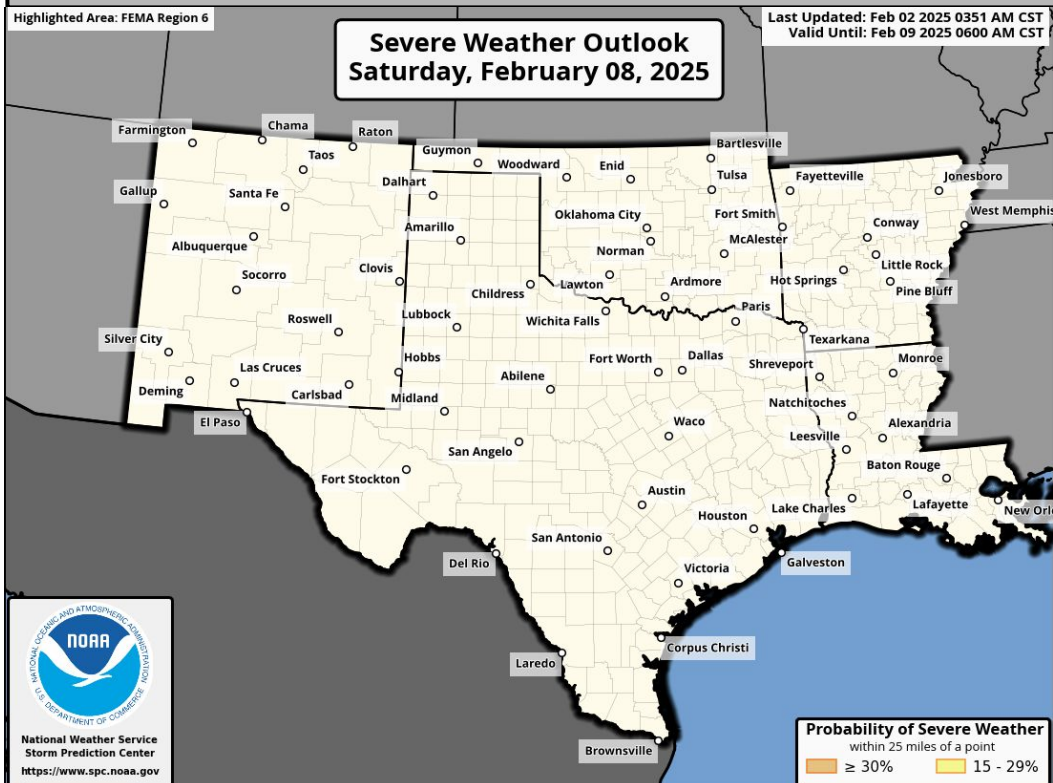


Forecast Rainfall



**Elevated fire weather conditions
across E NM, W TX, W OK.**

Severe Weather Outlook



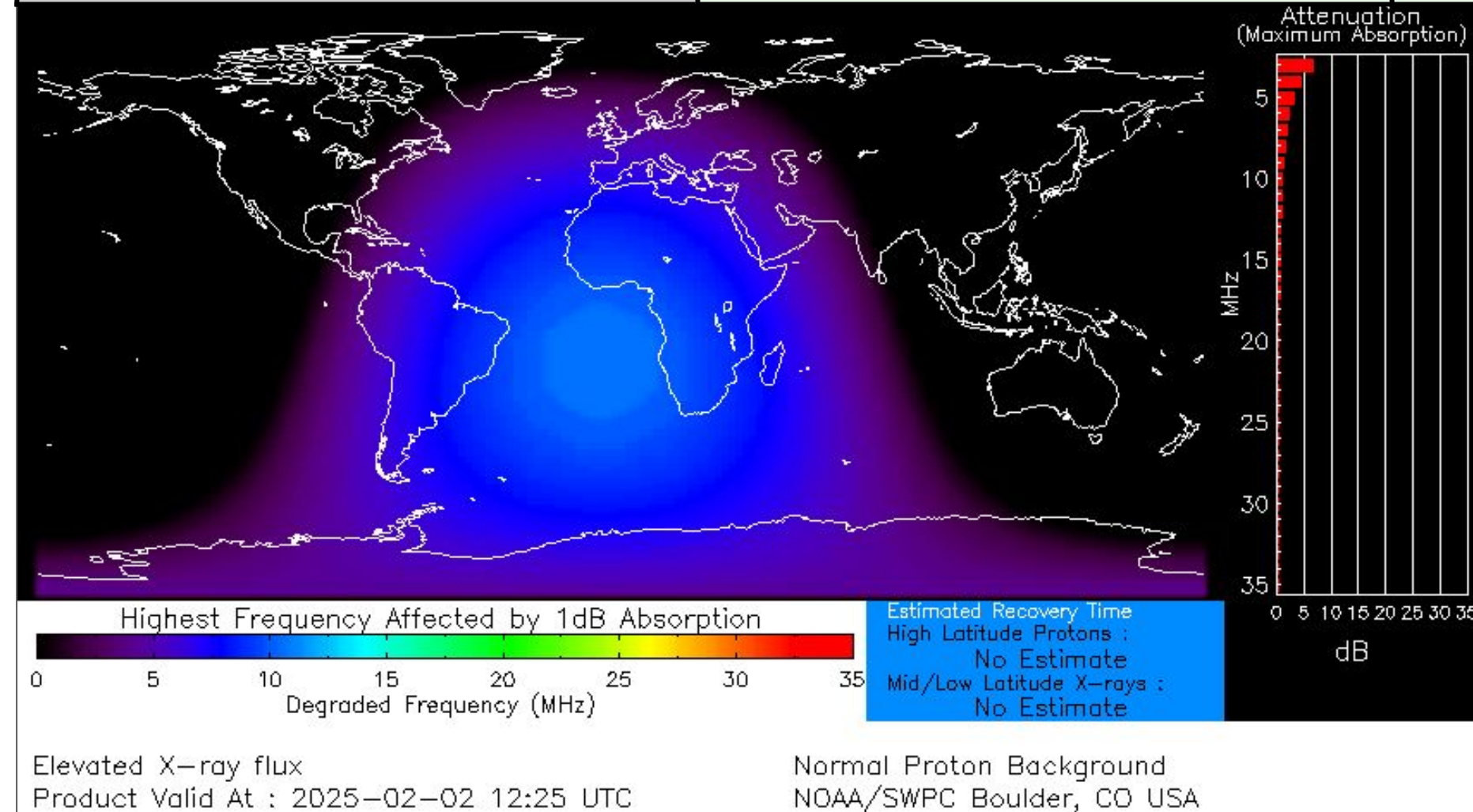
**Excessive Rainfall Outlooks
not available beyond Day 5**





Space Weather 3-Day Forecast

	Sunday, Feb 2	Monday, Feb 3	Tuesday, Feb 4
Geomagnetic Storms	Minor G1 Storm (Max Kp = 5)	Active (Max Kp = 4)	Active (Max Kp = 4)
Solar Radiation Storm (S1-S5)	10%	10%	10%
Radio Blackout (R1-R2)	55%	55%	55%
Radio Blackout (R3-R5)	15%	15%	15%



[Description of the Space Weather Storm Scales](#)

[Latest 3-Day Space Weather Forecast](#)

Updated SDO/HMI imagery from NASA is currently unavailable.

Weather "Threat" Matrix for FEMA Region VI

Color	Definition	Criteria	Example(s)
Green	<p style="text-align: center;">Little to None</p> <p>Safety: Rarely a Direct Threat to Life and Property Impact Potential: Typically Results in Little Inconvenience to Daily Routines</p>	Severe: Marginal Risk from SPC Flooding: Minor flooding expected over localized areas Tropical: None Fire Weather: No Watches/Warnings, fuel moisture above 10% or green up active	<ul style="list-style-type: none"> Thunderstorms expected over LA this afternoon; a few may produce winds to knock down a few trees Something that happens almost every day in a particular season such as seabreeze storms in coastal TX
Yellow	<p style="text-align: center;">Minor</p> <p>Safety: Rarely a Direct Threat to Life and Property Impact Potential: Typically Results in Some Inconvenience to Daily Life</p>	Severe: Slight Risk from SPC Flooding: Nuisance flooded expected for a widespread area, or Minor flooding expected over isolated areas Tropical: A weak tropical wave expected to move towards or near any coastline Fire Weather: Red Flag Watches/Warnings and/or SPC outlines enhanced or critical fire outlook	<ul style="list-style-type: none"> 2-3 inches of rainfall expected over central AR today and tonight; some minor (brief) street flooding possible Scattered severe storms possible, one or two tornadoes expected, along with reports of strong winds/wind damage and ~1" hail
Orange	<p style="text-align: center;">Moderate</p> <p>Safety: Often Threatening to Life and Property, Some Damage Unavoidable Impact Potential: Typically Results in Minor Disruption to Daily Life</p>	Severe: Enhanced Risk from SPC Flooding: Minor flooding expected over a widespread area (including urban locations), or Moderate flooding expected over isolated areas Tropical: A Tropical Storm expected to move towards or near any coastline Fire: Critical fire outlook for more than 2 consecutive days, Warnings for 2 or more consecutive days, D3-D4 drought conditions	<ul style="list-style-type: none"> A snow/sleet mix is expected to move through or near the DFW area tomorrow morning; travel impacts likely Numerous severe storms possible, a few tornadoes possible along with several reports of wind damage along with damaging hail Some large fires reported, burn bans advertised, critical conditions expected
Red	<p style="text-align: center;">Major</p> <p>Safety: Extensive Property Damage Likely, Life Saving Actions Also will be Needed Impact Potential: Will likely result in Large Disruption to Daily Life</p>	Severe: Moderate Risk from SPC Flooding: Moderate flooding expected over a widespread area (including urban locations) Tropical: A Hurricane expected to move towards or near any coastline Fire: Large areas of critical conditions for 2 or more days, Warnings for 3 or more days, Severe to extreme drought	<ul style="list-style-type: none"> A Category 1 hurricane will be moving towards the NW Gulf in the next few days Widespread severe storms likely, strong tornadoes, widespread wind damage, and destructive hail Large fires ongoing throughout the area with critical fire weather conditions expected to continue
Purple	<p style="text-align: center;">Extreme</p> <p>Safety: Property Damage Unavoidable, Immediate Action to Save Life will be Needed Impact Potential: Typically Results in Long-Lived Widespread Major Disruption to Daily Life</p>	Severe: High Risk from SPC Flooding: Major flooding expected over a widespread area (including urban locations) Tropical: A Major Hurricane (Cat3 or greater) expected to move towards or near any coastline Fire: Large area of critical conditions for 2 or more days, Warnings for 3 or more days, Long term (months) of severe to extreme drought	<ul style="list-style-type: none"> A Category 4 hurricane is headed towards the SE LA; major storm surge, flooding and damaging winds anticipated to begin tomorrow Widespread severe storms expected, tornado outbreak probable with long-lived, very widespread and particularly intense storms

Criteria for the color codes in this briefing is to the left, please provide any feedback to sr-srh.roc@noaa.gov



National Weather Service

Southern Region Headquarters

Regional Operations Center

Fort Worth, TX



Phone: (682) 703-3747



Facebook: NWSSouthern



E-mail: sr-srh.roc@noaa.gov



Twitter: NWSSouthern



Web: www.weather.gov/srh

