



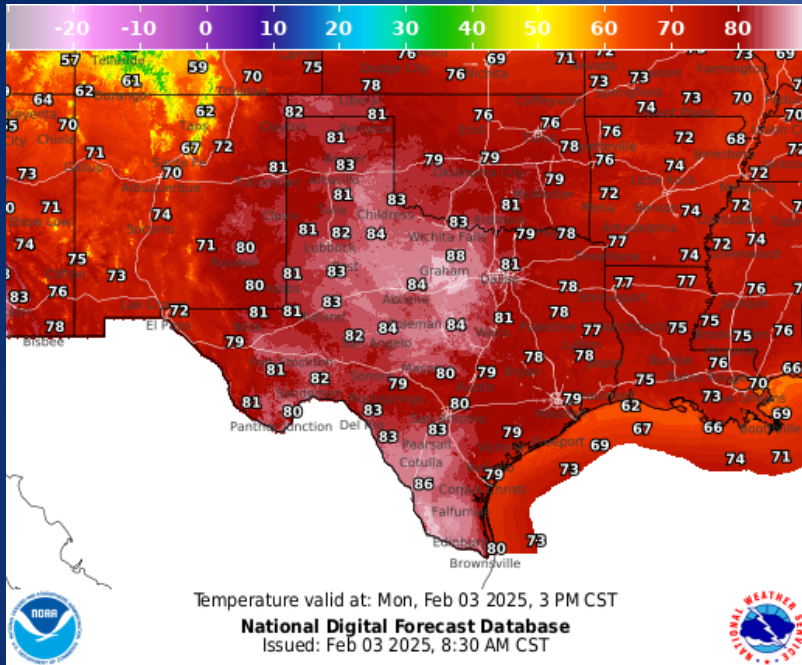
# Incidents Reported to the State Operations Center (last 24 hours)

<b>DATE</b>	<b>SUBJECT</b>	<b>LOCATION</b>
02/02/25	Final Report of the Boil Water Notice	Houston County
02/02/25	Final Report of the Viper 3 Fire	Eastland County
02/02/25	Initial Report of the Milam 0347 Fire	Milam County
02/02/25	Initial Report of the Country View Fire	Wilson County
02/02/25	Initial Report of the Green Fire	Brooks County
02/02/25	Initial Report of a Grassfire	Matagorda County
02/02/25	Update Report #8 of the Boil Water Notice	Calhoun County
02/02/25	Update Report #6 of the Blue Hills Fire	Moore County
02/02/25	Update Report of the Green Fire	Jim Wells and Brooks County
02/02/25	Update Report of a Grassfire	Matagorda County
02/02/25	Final Report of the Country View Fire	Wilson County
02/02/25	Update Report #2 of a Grassfire	Matagorda County
02/02/25	Update Report of the Milam 0347 Fire	Milam County
02/03/25	Update Report #2 of the Milam 0347 Fire	Milam County

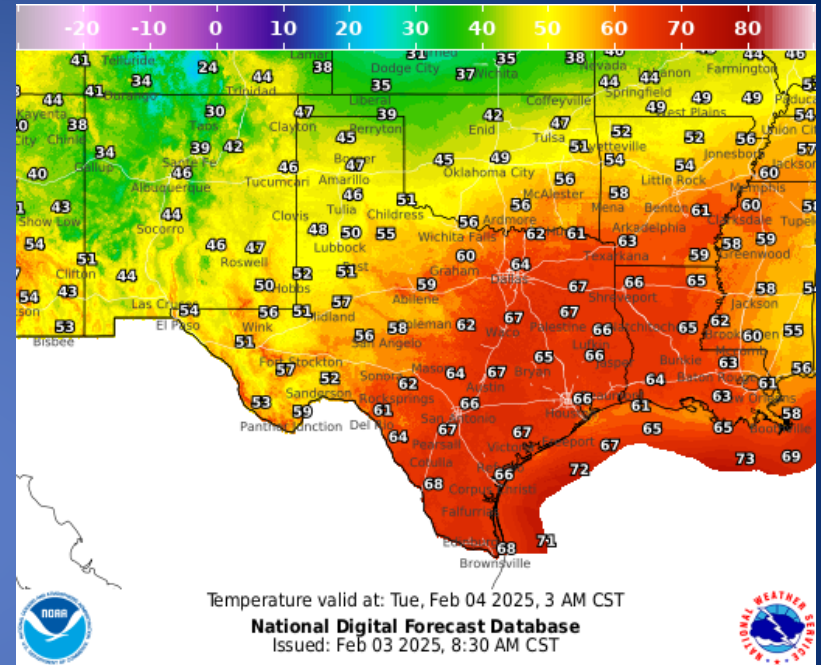
# Informational Products Distributed by the State Operations Center

<b>DATE</b>	<b>SUBJECT</b>
02/03/25	Daily NWS Threat Brief for FEMA Region 6
02/03/25	NWS El Paso, TX/Santa Teresa, NM: Monday, Feb 3rd Hazards

# Weather Forecast



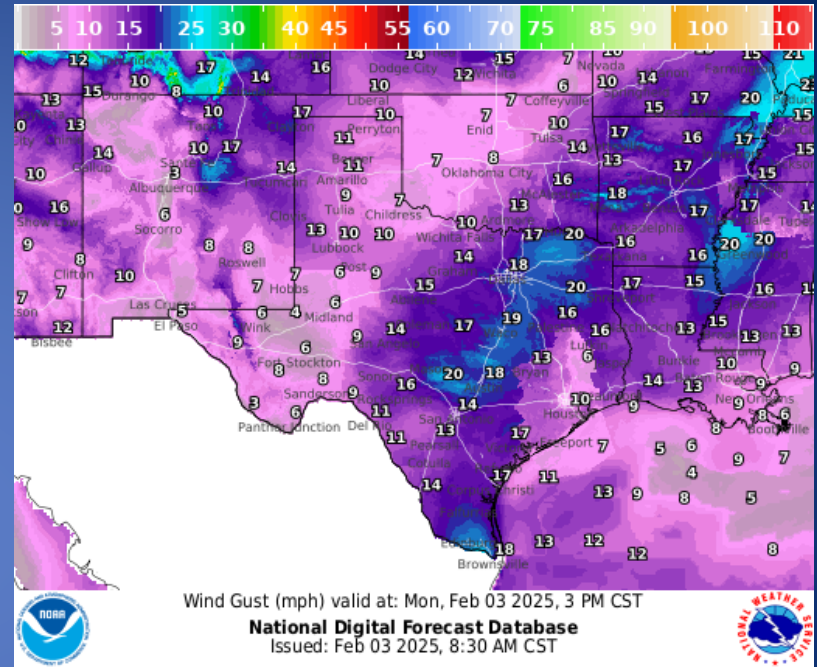
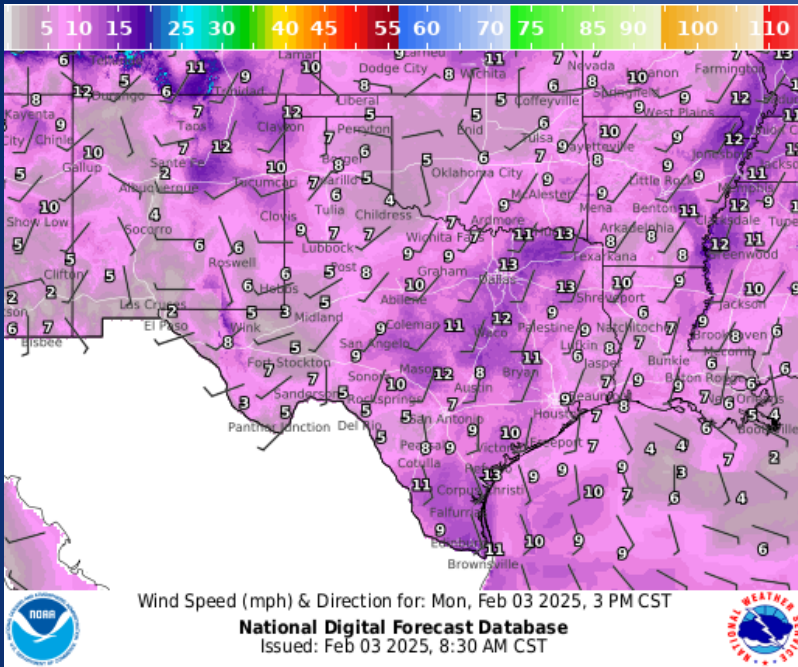
## Highs



## Lows



# Weather Forecast



## Wind Speeds

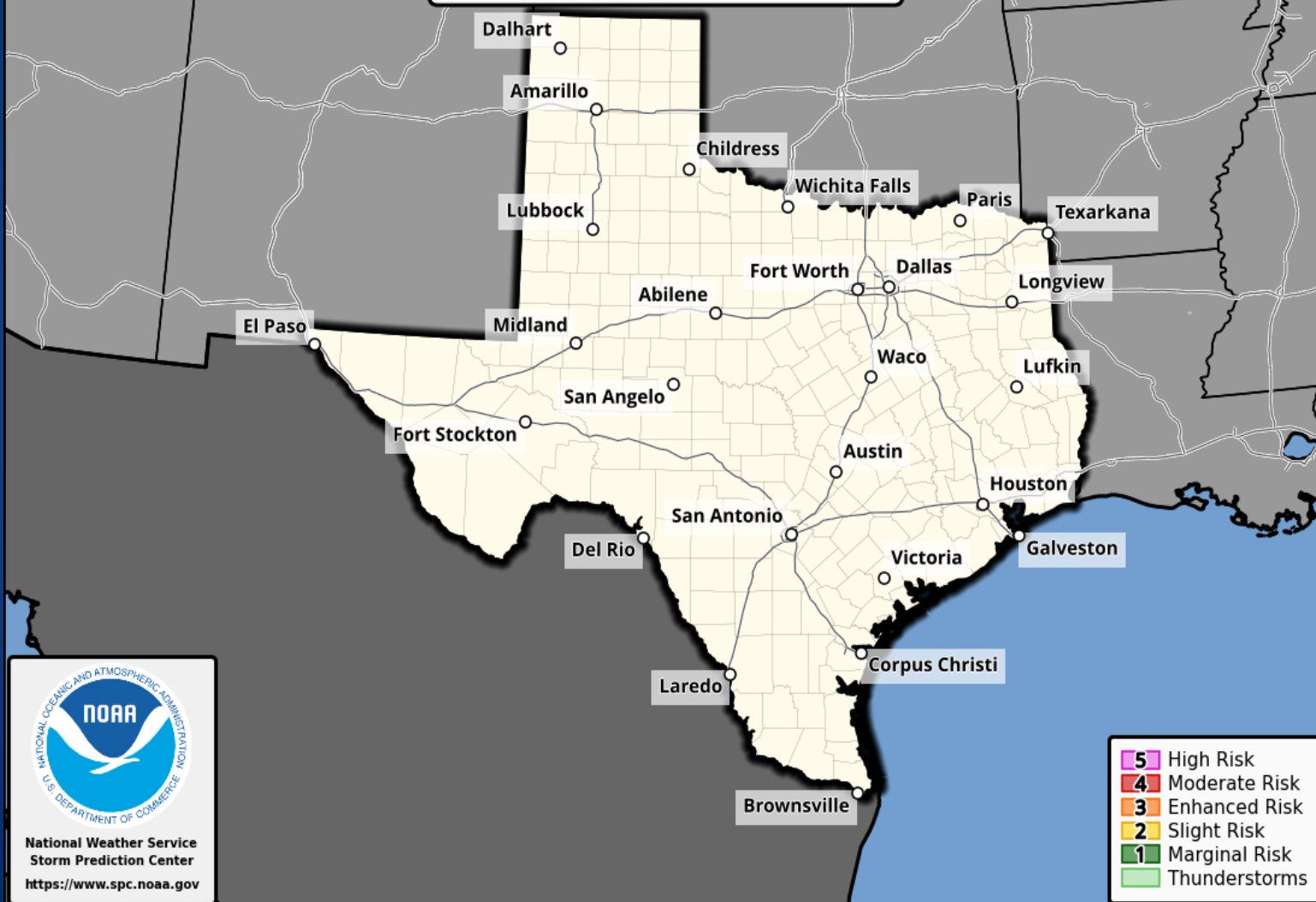
## Gusts

# Hazardous Weather

Highlighted Area: Texas

Last Updated: Feb 02 2025 1147 PM CST  
Valid Until: Feb 04 2025 0600 AM CST

## Severe Weather Outlook Monday, February 03, 2025



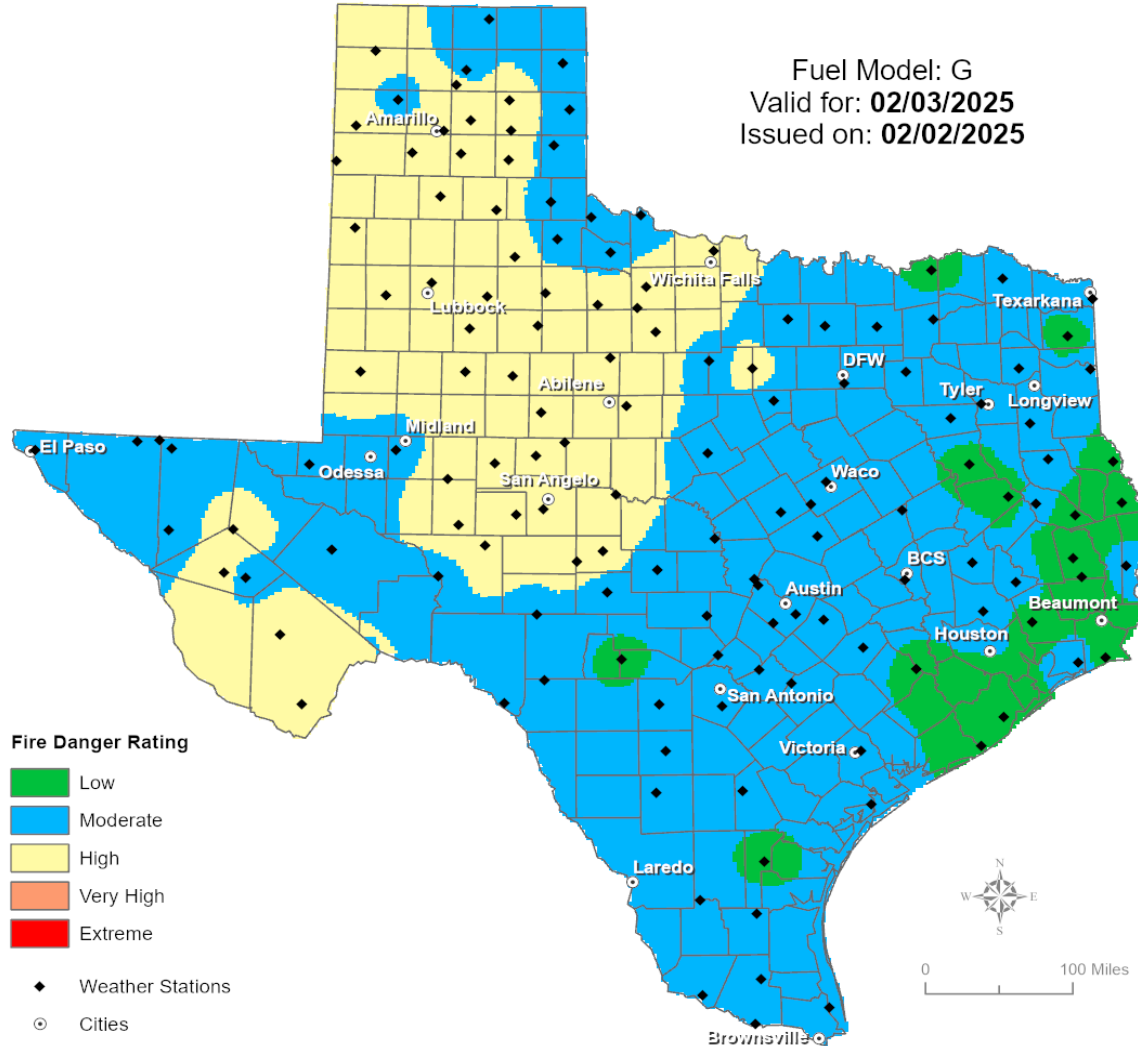
# Weather Warnings/Advisories Issued

DATE	WARNING TYPE	LOCATION
02/02/25	Flood Warning	Henderson and Navarro Counties
02/03/25	Dense Fog Advisory	Brazoria, Chambers, Colorado, Fort Bend, Galveston, Harris, Jackson, Liberty, Matagorda, and Wharton Counties & Matagorda Islands, Brazoria Islands, Galveston Island, and Bolivar Peninsula, Jefferson, NWS Corpus Christi, Aransas, Bee, Calhoun, Goliad, Jim Wells, Kleberg, Kleberg, Nueces, Refugio, San Patricio, and Victoria Counties & Aransas Islands, Calhoun-Kleberg Islands, and Nueces Islands and Orange Counties

# Fire Danger Forecast

## Forecast Fire Danger

Fuel Model: G  
Valid for: **02/03/2025**  
Issued on: **02/02/2025**





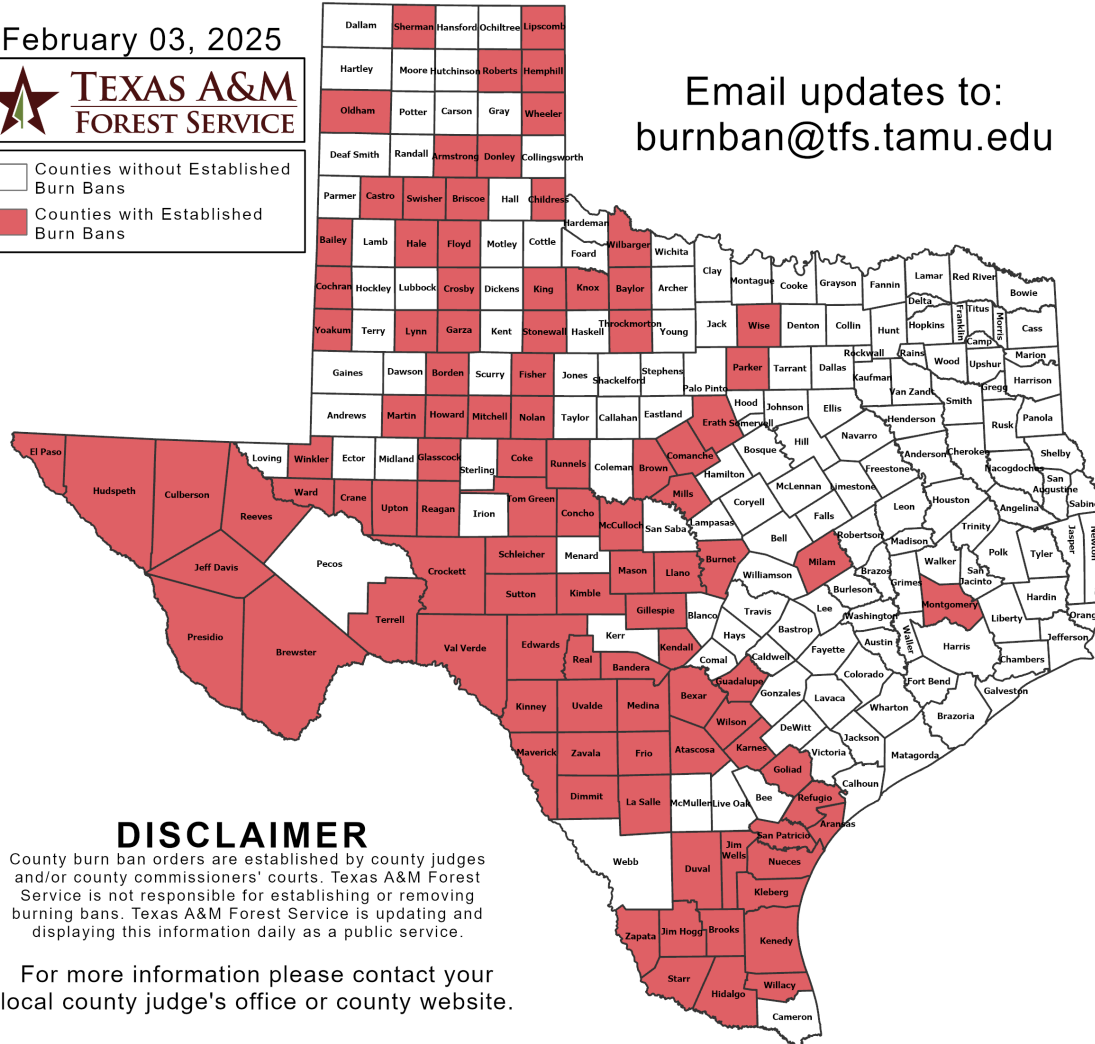
# Burn Ban

## OUTDOOR BURN BANS

February 03, 2025



Counties without Established Burn Bans  
 Counties with Established Burn Bans



Email updates to:  
burnban@tfs.tamu.edu

### Counties with Burn Bans: 100

- Aransas
- Armstrong
- Atascosa
- Bailey
- Bandera
- Baylor
- Bexar
- Borden
- Brewster
- Briscoe
- Brooks
- Brown
- Burnet
- Castro
- Childress
- Cochran
- Coke
- Comanche
- Concho
- Crane
- Crockett
- Crosby
- Culberson
- Dimmit
- Donley
- Duval
- Edwards
- El Paso
- Erath
- Fisher
- Floyd
- Frio
- Garza
- Gillespie
- Glasscock
- Goliad
- Guadalupe
- Hale
- Hemphill
- Hidalgo
- Howard
- Hudspeth
- Jeff Davis
- Jim Hogg
- Jim Wells
- Karnes
- Kendall
- Kenedy
- Kimble
- King
- Kinney
- Kleberg
- Knox
- La Salle
- Lipscomb
- Llano
- Lynn
- McCulloch
- Martin
- Mason
- Maverick
- Medina
- Milam
- Mills
- Mitchell
- Montgomery
- Nolan
- Nueces
- Oldham
- Parker
- Presidio
- Reagan
- Real
- Reeves
- Refugio
- Roberts
- Runnels
- San Patricio
- Schleicher
- Sherman
- Starr
- Stonewall
- Sutton
- Swisher
- Terrell
- Throckmorton
- Tom Green
- Upton
- Uvalde
- Val Verde
- Ward
- Wheeler
- Willacy
- Wilson
- Winkler
- Yoakum
- Zapata
- Zavala

### DISCLAIMER

County burn ban orders are established by county judges and/or county commissioners' courts. Texas A&M Forest Service is not responsible for establishing or removing burning bans. Texas A&M Forest Service is updating and displaying this information daily as a public service.

For more information please contact your local county judge's office or county website.

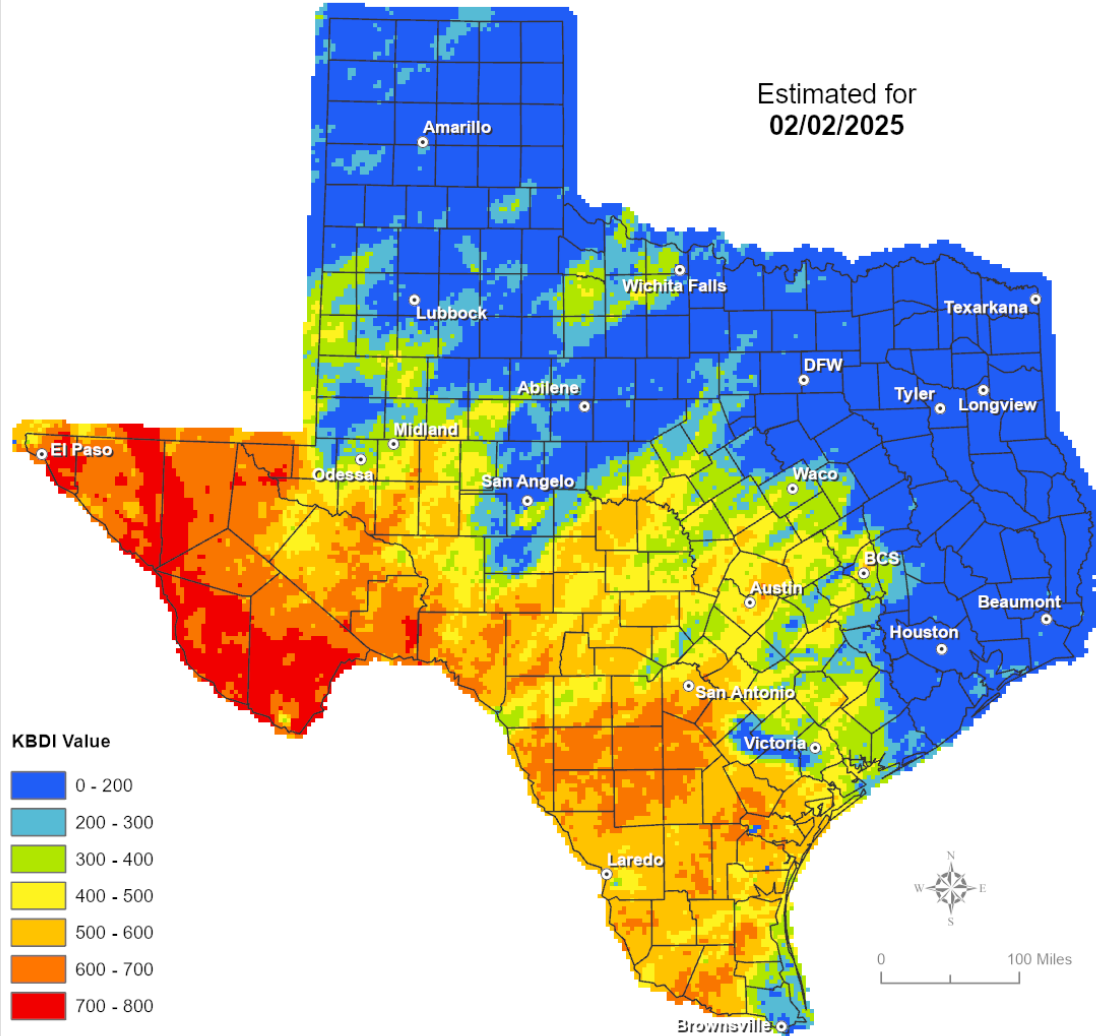
RED FLAG WARNINGS: [www.weather.gov](http://www.weather.gov)  
Additional map formats available at <https://tfsweb.tamu.edu/Burnbans/>

# Keetch-Byram Drought Index

## Keetch-Byram Drought Index

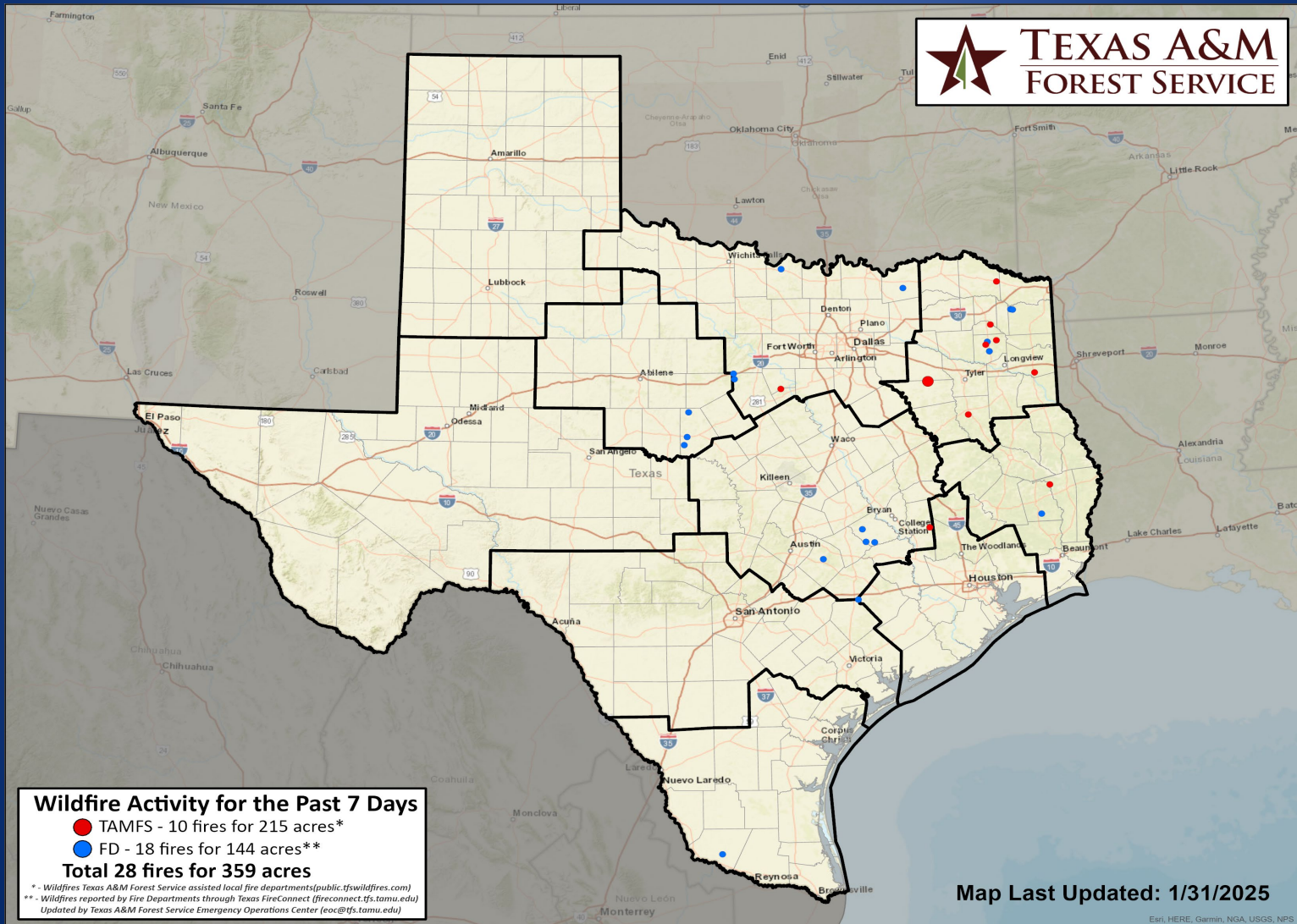
(4 km x 4 km resolution)

Estimated for  
02/02/2025



# Fire Activity (\*Last 24 Hours)

Report of 31 (no change) fires and 1274 (no change) acres have been burned this year. There are 100 (+1) counties with burn bans. The Keetch–Byram Drought Index list contains 71 (+2) counties with an average over 400.



# Training

DATES		TITLE	COURSE	LOCATION
02/03/25	02/05/25	Intermediate Incident Command System for Expanding Incidents	G-300	San Antonio
02/03/25	02/05/25	Intermediate Incident Command System for Expanding Incidents	G-300	Houston
02/03/25	02/05/25	Intermediate Incident Command System for Expanding Incidents	G-300	San Marcos
02/03/25	02/07/25	NIMS ICS All-Hazards Incident Commander Course	L-950	Houston

# Statewide Significant Events

DATES		LOCATION	EVENT
01/17/25	02/08/25	Fort Worth	Fort Worth Stock Show and Rodeo
02/01/25	02/08/25	Houston	Monster Jam

# Exercises

DATES		AGENCY/LOCATION	TYPE: EXERCISE NAME
02/04/25	02/04/25	Federal/Dyess Air Force Base	MARE Airshow Full Scale