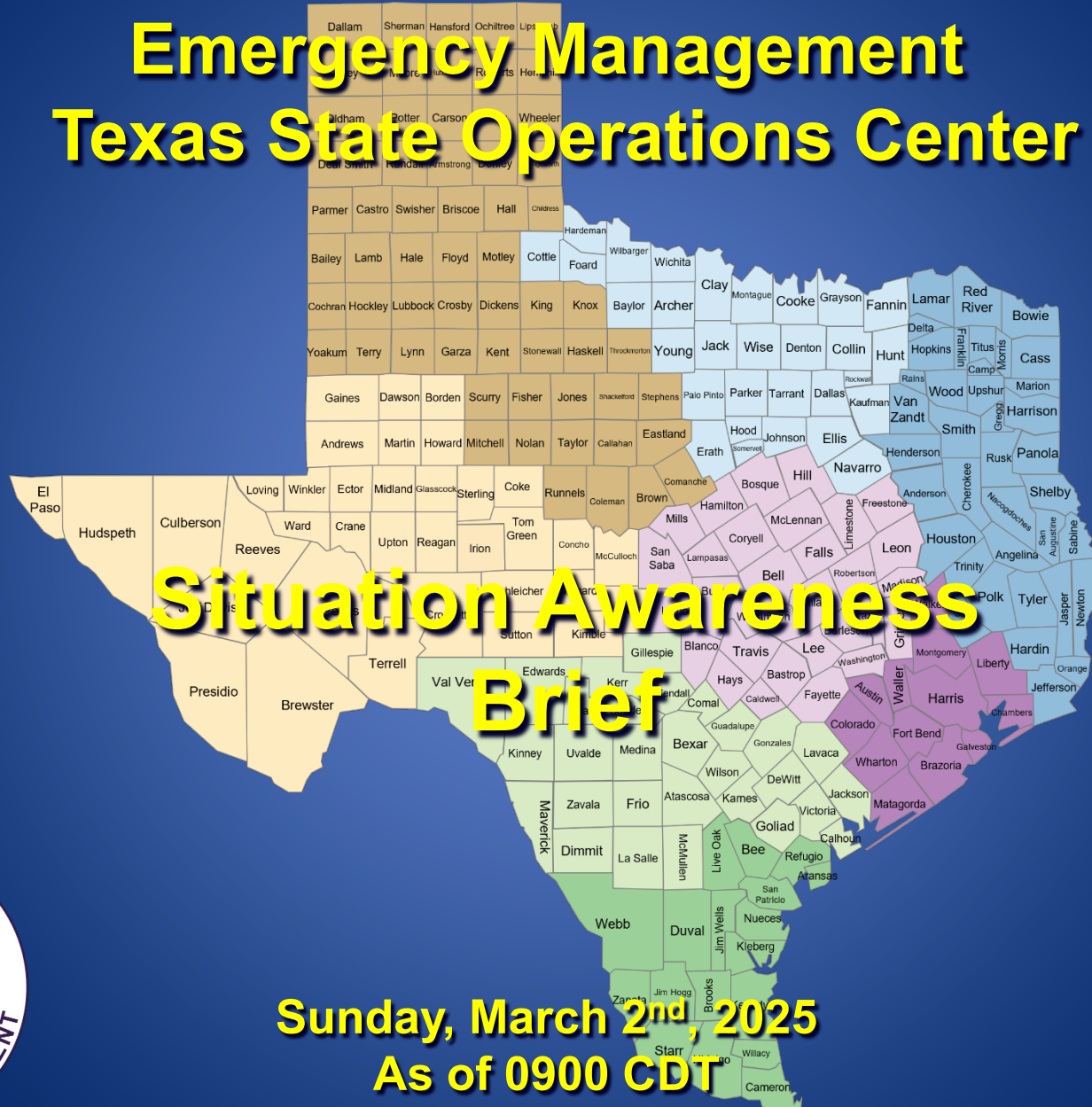


# Texas Division of Emergency Management Texas State Operations Center



**Sunday, March 2nd, 2025  
As of 0900 CDT**

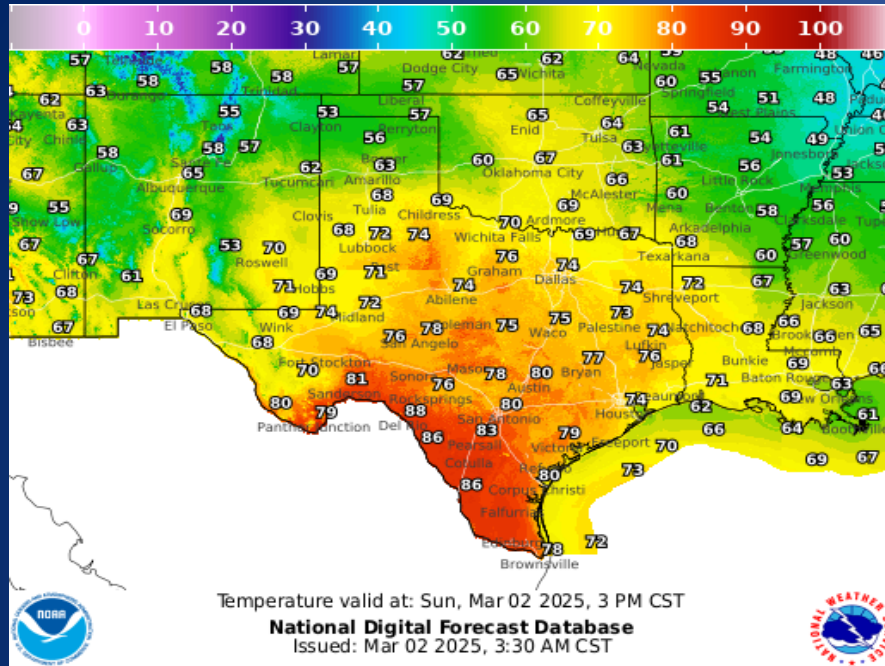
# Incidents Reported to the State Operations Center (last 24 hours)

DATE	SUBJECT	LOCATION
03/01/25	Initial Report of a Water Main Break	Midland County
03/01/25	Final Report of the Wildcat Fire	Live Oak County
03/01/25	Initial Report of the Jim Wells 0741 Fire	Jim Wells County
03/01/25	Initial and Final Report of the Arneckeville Road Fire	DeWitt County
03/01/25	Final Report of the Bell 28 Fire	Dickens County
03/01/25	Update Report of the DMI Fire	Jim Wells County
03/01/25	Initial Report of a Grass Fire	Hidalgo County
03/01/25	Initial Report of the Jasper 0744 Fire	Jasper County
03/01/25	Final Report of the Jasper 0744 Fire	Jasper County
03/01/25	Final Report of the Grass Fire	Hidalgo County
03/01/25	Initial and Final Report of a Aircraft Crash	Comal County
03/01/25	Initial and Final Report of the Harrison 0735 Fire	Harrison County
03/01/25	Initial and Final Report of the Rusk 0740 Fire	Rusk County

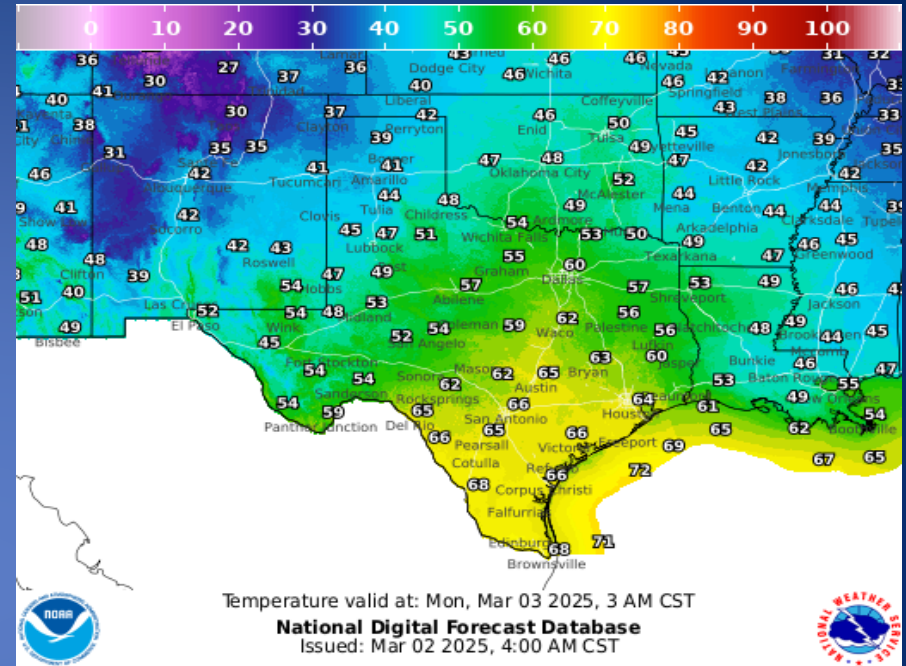
# Informational Products Distributed by the State Operations Center

DATE	SUBJECT
03/01/25	NWS Amarillo: Severe, Fire, High Winds Briefing for Sunday Through Tuesday
03/01/25	NWS Norman, OK: Weather Update for Sunday, March 2 and Tuesday, March 4
03/01/25	NWS Lake Charles, LA: Decision Support Packet: Severe Thunderstorm / Wind Risk for Tuesday
03/02/25	NWS Midland: Dangerous Fire Weather and Strong Winds Today Through Tuesday
03/02/25	NWS Shreveport: LA: Special Briefing Reminder (Mon.3/3/25 at 1 PM) - Severe Weather Remains Possible—Early Next Week
03/02/25	NWS Houston/Galveston: NWS Update: Severe Weather Possible on Tuesday
03/02/25	NWS El Paso, TX/Santa Teresa, NM: Wind, Fire, and Dust SA Briefing for Monday
03/02/25	Daily NWS Threat Brief for FEMA Region 6

# Weather Forecast



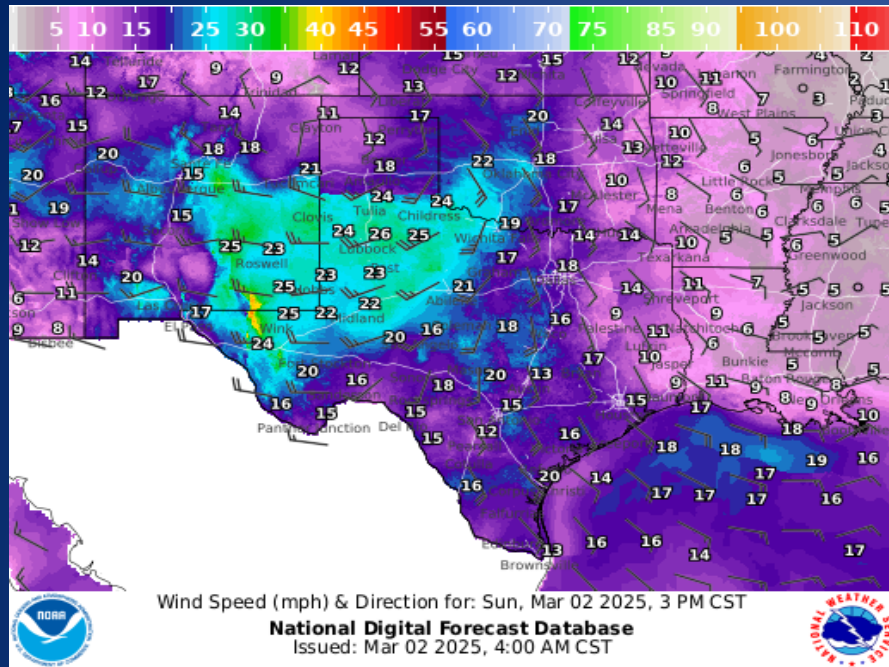
## Highs



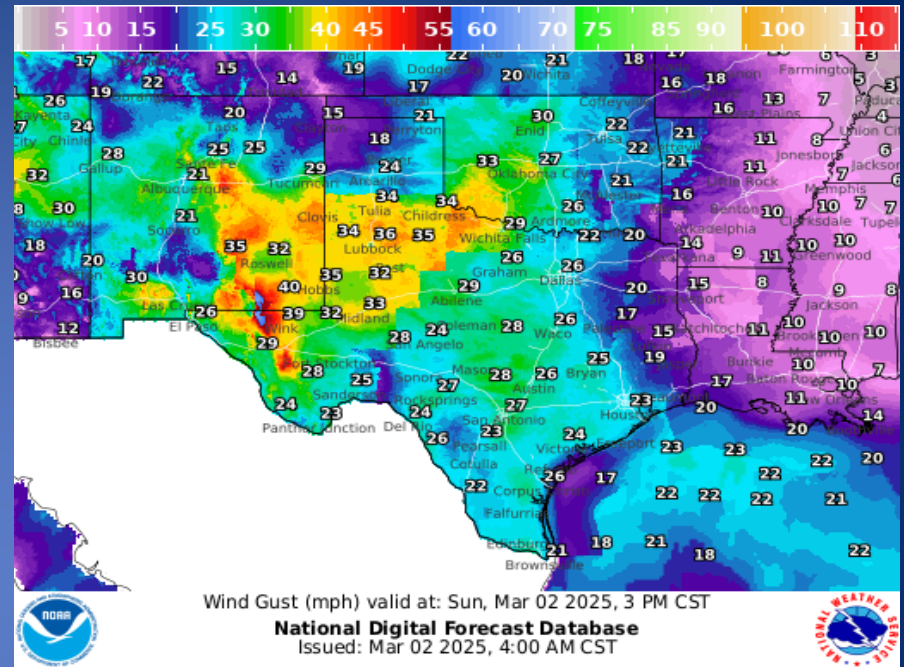
## Lows



# Weather Forecast

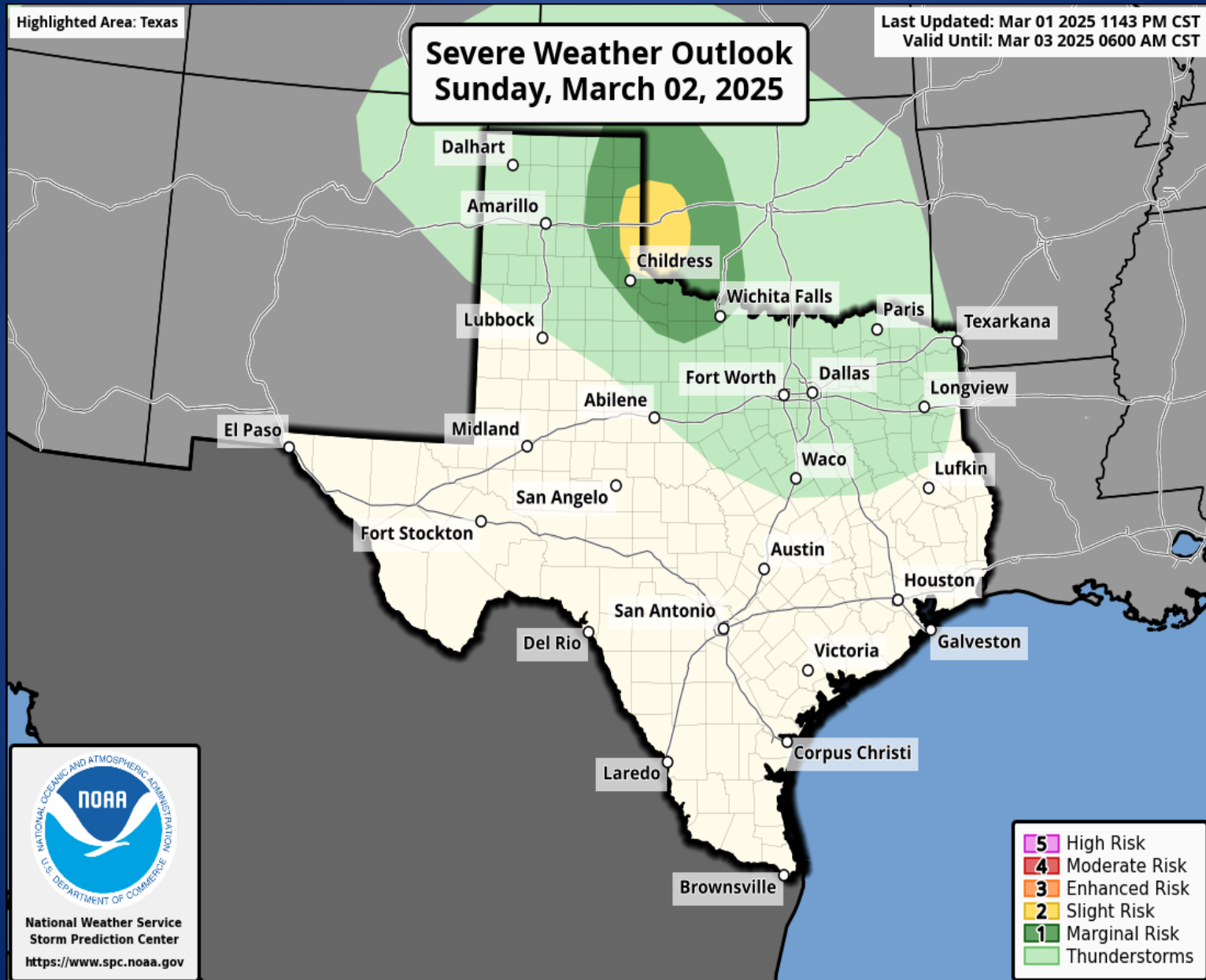


## Wind Speeds



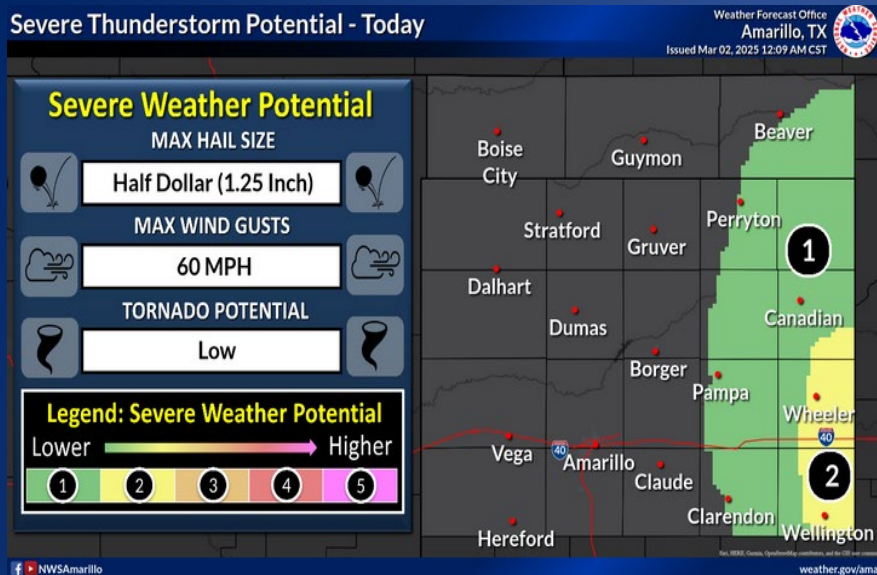
## Gusts

# Hazardous Weather



# Hazardous Weather

## Severe Thunderstorm Potential - Today



Latest update for severe weather potential now introduce slightly higher confidence of a severe thunderstorm for the SE Texas Panhandles. We can still see a severe thunderstorm anywhere in the eastern Panhandles later today. Ideal timing will be as early as 10 AM , but most likely between 12 PM and 6 PM today.

## Red Flag Warning

11 AM - 7 PM Today



The South Plains, Rolling Plains, and the far southern Texas Panhandle.



Southwest at  
25 to 35 mph



Gusts up to  
50 mph



Relative humidity as low as 10 percent



AVOID OUTDOOR  
BURNING

**Fire Danger**

Low Elevated Critical Extreme

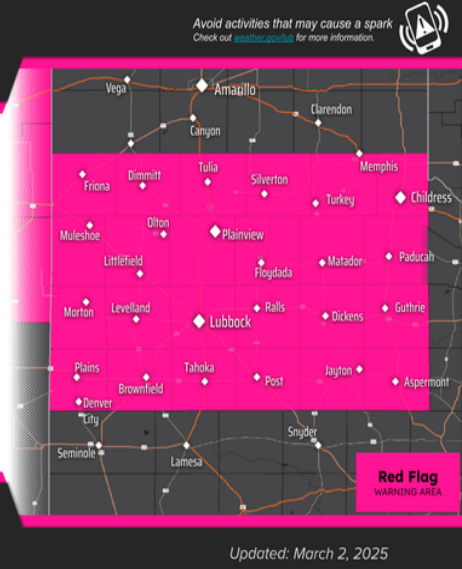


REPORT FIRES  
TO LOCAL  
AUTHORITIES



NATIONAL WEATHER SERVICE  
LUBBOCK, TEXAS

Follow: X @NWSLubbock



Strong winds, very warm temperatures, and dry vegetation will lead to critical fire weather area wide. A Red Flag Warning remains in effect today from 11 AM until 7 PM. Avoid outdoor burning until conditions improve.



# Hazardous Weather

**Red Flag Warning Today** March 2, 2025 3:35 AM

**PLAN** **PREPARE** **ACT**

**Relative Humidity**  
As low as **8%**

**WIND GUSTS**  
**Up to 50 mph**  
(Strongest gusts in the mountains)

**Do not drive or pull over onto dead grass**

**If you see smoke or a fire, report it immediately**

**DO NOT throw lit cigarettes out of your car**

**Do not create ANY unnecessary flames or sparks**

**Red Flag Warning**

**Southwest winds 20 to 25 mph, with gusts to 35 mph, combine with afternoon humidity values falling into the 10-15% range, as afternoon highs climb into the upper 70s to 80 degrees.**

**Avoid outdoor burning**

**Don't drive on dry grass**

**Make sure chains are not dragging from your car**

**National Oceanic and Atmospheric Administration**

**National Weather Service**  
Midland/Odessa, TX

A Red Flag Warning is in effect from 11 AM CST/10 AM MST this morning to 6 PM CST/5 PM MST this evening. Very high to extreme fire danger is forecast for most of West Texas and Southeast New Mexico. Avoid driving over dry grass, outdoor burning of any kind, and make sure to extinguish any flammables such as cigarettes.

**Red Flag Warning**

**Portions of the Concho Valley and Big Country**

**Noon through 7 PM Sunday**

**Southwest winds 20 to 25 mph, with gusts to 35 mph, combine with afternoon humidity values falling into the 10-15% range, as afternoon highs climb into the upper 70s to 80 degrees.**

**Avoid outdoor burning**

**Don't drive on dry grass**

**Make sure chains are not dragging from your car**

**Red Flag Warning AREA**

**March 2, 2025**  
2:38 AM

**National Weather Service**  
San Angelo  
weather.gov/SJT

A Red Flag Warning is in effect from 11 AM CST/10 AM MST this morning to 6 PM CST/5 PM MST this evening. Very high to extreme fire danger is forecast for most of West Texas and Southeast New Mexico. Avoid driving over dry grass, outdoor burning of any kind, and make sure to extinguish any flammables such as cigarettes.



# Weather Advisory/Statement/Watch/Warning Issued

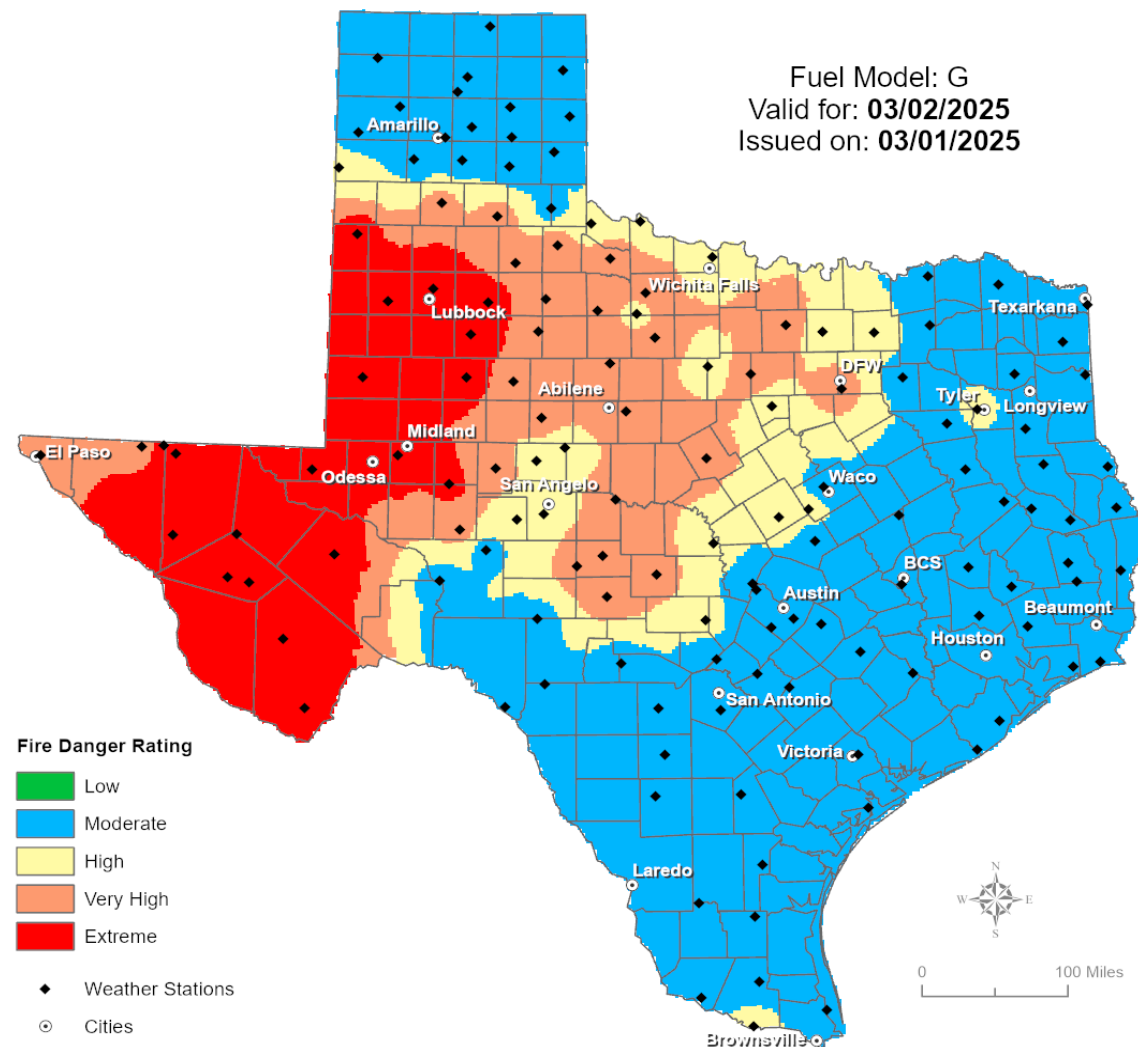
DATE	WARNING TYPE	LOCATION
03/01/25	Dense Fog Advisory	Aransas, Bee, Calhoun, Cameron, Goliad, Jim Wells, Kleberg, Matagorda, Nueces, Refugio, San Patricio, Victoria and Willacy Counties
03/01/25	Special Weather Statement	Aransas, Calhoun, Cameron, Duval, Kenedy, Kleberg, Live Oak, Nueces, San Patricio and Willacy Counties
03/01/25	Flood Warning	Angelina, Hardin, Houston, Jasper, Jefferson, Orange, Polk, Trinity and Tyler Counties
03/01/25	High Wind Warning	Brewster, Culberson, Jeff Davis and Presidio Counties
03/01/25	Wind Advisory	Andrews, Bailey, Brewster, Briscoe, Castro, Cochran, Crosby, Culberson, Dickens, Ector, Floyd, Garza, Glasscock, Hale, Hall, Hockley, Howard, Hudspeth, Jeff Davis, Kent, Lamb, Loving, Lubbock, Lynn, Martin, Midland, Mitchell, Motley, Parmer, Reeves, Stonewall, Swisher, Terry, Ward, Winkler and Yoakum Counties
03/01/25	Airport Weather Warning	El Paso County
03/02/25	High Wind Watch	Brewster, Culberson, El Paso, Jeff Davis and Presidio Counties

# Weather Advisory/Statement/Watch/Warning Issued

DATE	WARNING TYPE	LOCATION
03/02/25	Special Weather Statement	Brooks, Cameron, Hidalgo, Jim Hogg, Kenedy, Starr, Willacy and Zapata Counties

# Fire Danger Forecast

## Forecast Fire Danger







# OUTDOOR BURN BANS

February 28, 2025

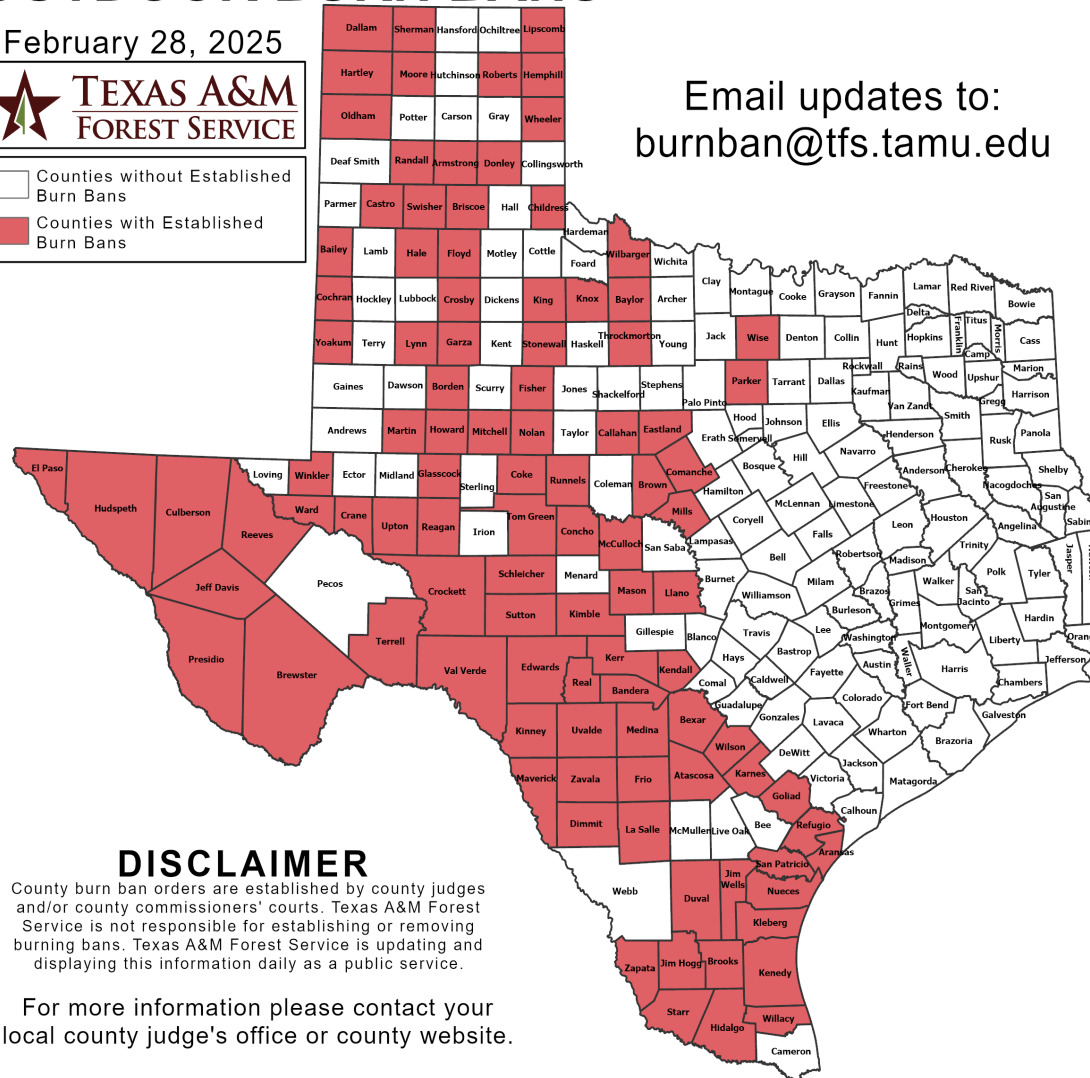


-  Counties without Established Burn Bans  
 Counties with Established Burn Bans

Email updates to:  
burnban@tfs.tamu.edu

### Counties with Burn Bans: 101

Aransas	Glasscock	Oldham
Armstrong	Goliad	Parker
Atascosa	Hale	Presidio
Bailey	Hartley	Randall
Bandera	Hemphill	Reagan
Baylor	Hidalgo	Real
Bexar	Howard	Reeves
Borden	Hudspeth	Refugio
Brewster	Jeff Davis	Roberts
Briscoe	Jim Hogg	Runnels
Brooks	Jim Wells	San Patricio
Brown	Karnes	Schleicher
Callahan	Kendall	Sherman
Castro	Kenedy	Starr
Childress	Kerr	Stonewall
Cochran	Kimble	Sutton
Coke	King	Swisher
Comanche	Kinney	Terrell
Concho	Kleberg	Throckmorton
Crane	Knox	Tom Green
Crockett	La Salle	Upton
Crosby	Lipscomb	Uvalde
Culberson	Llano	Val Verde
Dallam	Lynn	Ward
Dimmit	McClulloch	Wheeler
Donley	Martin	Wilbarger
Duval	Mason	Willacy
Eastland	Maverick	Wilson
Edwards	Medina	Winkler
El Paso	Mills	Wise
Fisher	Mitchell	Yoakum
Floyd	Moore	Zapata
Frio	Nolan	Zavala
Garza	Nueces	



## DISCLAIMER

County burn bans are established by county judges and/or county commissioners' courts. Texas A&M Forest Service is not responsible for establishing or removing burning bans. Texas A&M Forest Service is updating and displaying this information daily as a public service.

For more information please contact your local county judge's office or county website.

**RED FLAG WARNINGS:** [www.weather.gov](http://www.weather.gov)

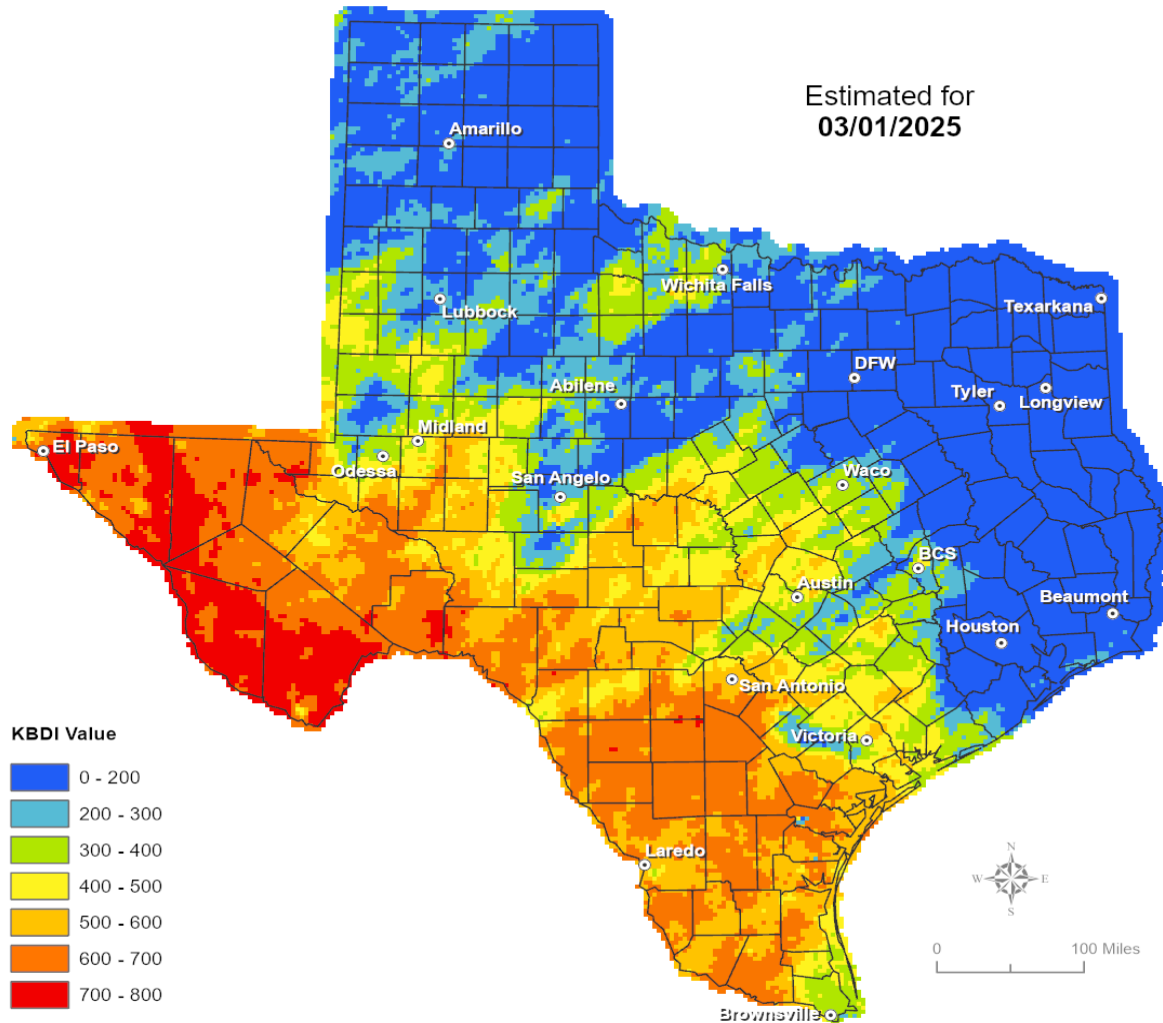
Additional map formats available at <https://tfsweb.tamu.edu/Burnbans/>

# Keetch-Byram Drought Index

## Keetch-Byram Drought Index

(4 km x 4 km resolution)

Estimated for  
03/01/2025



# Fire Weather Warnings/Statements

DATE	WARNING TYPE	LOCATION
03/01/25	Fire Weather Watch	Andrews, Armstrong, Baylor, Borden, Brewster, Carson, Collingsworth, Crane, Culberson, Dallam, Dawson, Deaf Smith, Donley, Ector, Fisher, Foard, Gaines, Glasscock, Gray, Hansford, Hardeman, Hartley, Hemphill, Howard, Hutchinson, Jeff Davis, Knox, Lipscomb, Loving, Martin, Midland, Mitchell, Moore, Nolan, Ochiltree, Pecos, Potter, Presidio, Randall, Reagan, Reeves, Roberts, Scurry, Sherman, Sterling, Upton, Ward, Wheeler, Wilbarger and Winkler Counties
03/01/25	Red Flag Warning	Bailey, Briscoe, Castro, Childress, Cochran, Cottle, Crosby, Dickens, El Paso, Floyd, Garza, Hale, Hall, Hockley, Hudspeth, Kent, King, Lamb, Lubbock, Lynn, Motley, Parmer, Stonewall, Swisher, Terry and Yoakum Counties
03/02/25	Fire Danger Statement	Deaf Smith, Oldham and Randall Count
03/02/25	Fire Weather Warning	Foard, Glasscock, Hardeman, Knox, Mitchell, Reagan and Scurry Counties

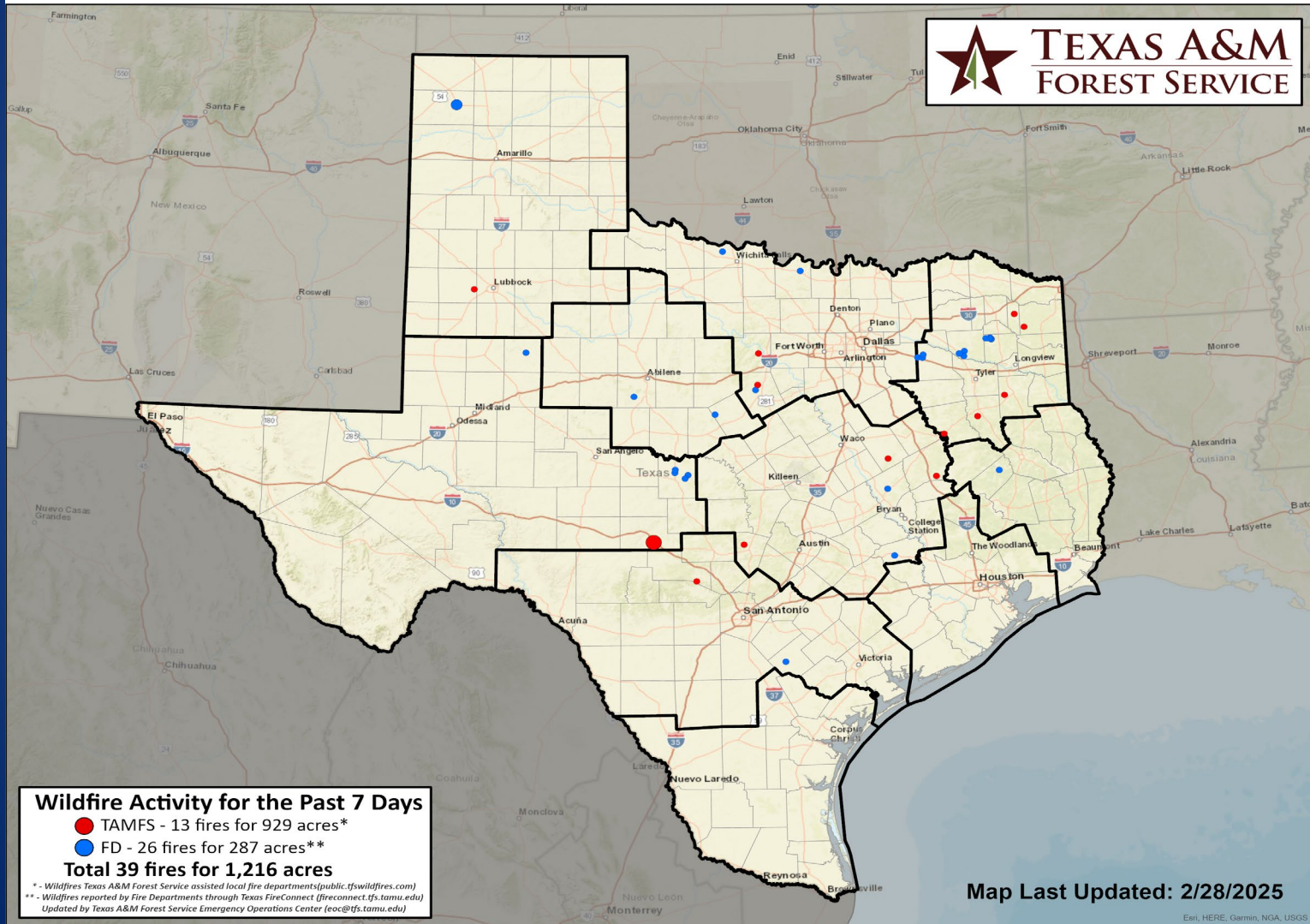


# Fire Weather Warnings/Statements

DATE	WARNING TYPE	LOCATION
03/02/25	Fire Weather Watch	Andrews, Borden, Brewster, Crane, Culberson, Dawson, Ector, Gaines, Howard, Jeff Davis, Loving, Martin, Midland, Pecos, Presidio, Reeves, Upton, Ward and Winkler Counties
03/02/25	Red Flag Warning	Andrews, Borden, Brewster, Crane, Culberson, Dawson, Ector, Gaines, Glasscock, Howard, Jeff Davis, Loving, Martin, Midland, Mitchell, Pecos, Presidio, Reagan, Reeves, Scurry, Upton, Ward and Winkler Counties

# Fire Activity (\*Last 24 Hours)

Report of 69 (No Change) fires and 6,838 (No Change) acres have been burned this year. There are 101 (+1) counties with burn bans. The Keetch–Byram Drought Index list contains 82 (+1) counties with an average over 400.



# Statewide Significant Events

DATES		LOCATION	EVENT
02/21/25	03/04/25	Galveston	Mardi Gras Galveston
03/01/25	03/02/25	Houston	Houston Livestock Show and Rodeo
02/28/25	03/02/25	Dallas	NCA All-Star National Championship
02/28/25	03/02/25	Arlington	College Baseball Benefiting Shriners Children
02/28/25	03/02/25	Austin	NASCAR at Circuit of the Americas

## Exercises

DATE	AGENCY/LOCATION	TYPE: EXERCISE NAME
03/03/25	TDEM Region 4 / Houston	Functional: HEN Hurricane Drill