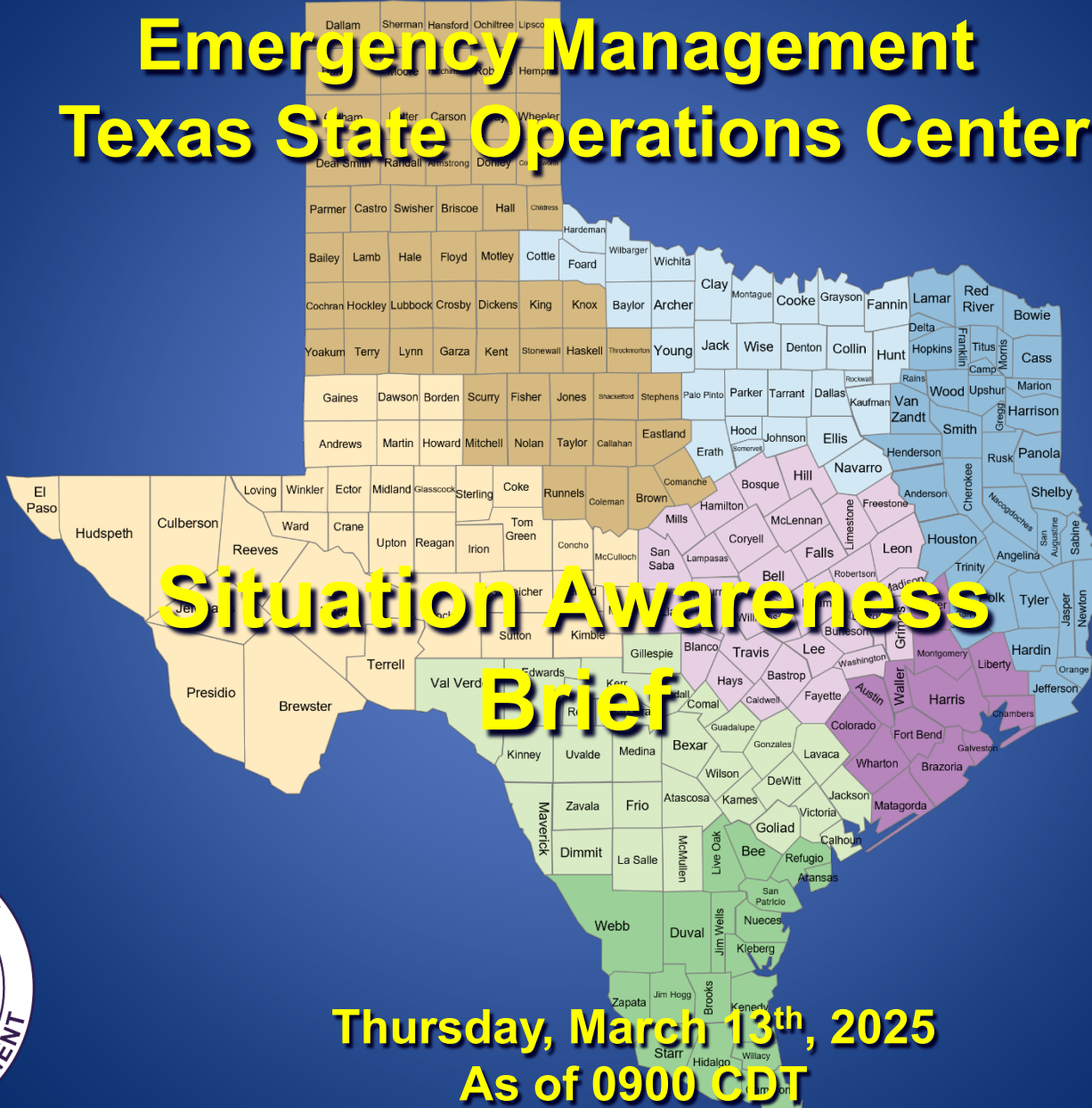


Texas Division of Emergency Management Texas State Operations Center



Thursday, March 13th, 2025
As of 0900 CDT

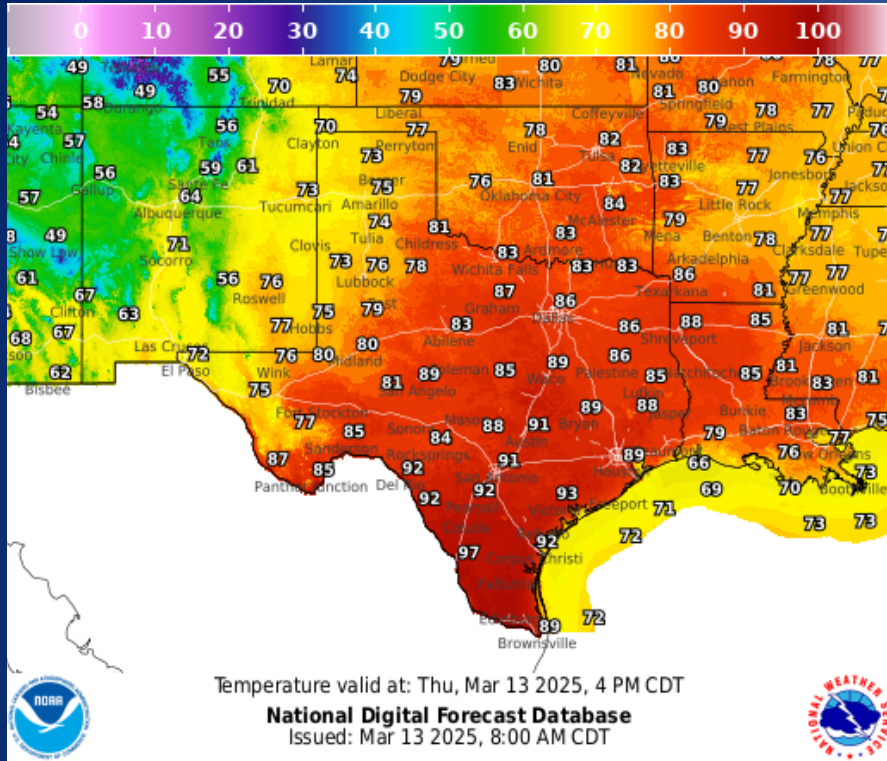
Incidents Reported to the State Operations Center (last 24 hours)

| DATE | SUBJECT | LOCATION |
|-------------|--|---------------------|
| 03/12/25 | Final Report of the Water Outage | Blanco County |
| 03/12/25 | Final Report of the Boil Water Notice | Brooks County |
| 03/12/25 | Initial Report of the Cottonwood Creek Fire | San Saba County |
| 03/12/25 | Initial and Final Report of a Structure Fire | Bexar County |
| 03/12/25 | Final Report of the Wildfire | Colorado County |
| 03/12/25 | Initial Report of the Savage Rail Fire | San Patricio County |
| 03/12/25 | Update Report of the Cottonwood Creek Fire | San Saba County |
| 03/12/25 | Initial Report of the Upshur 1091 Fire | Upshur County |
| 03/12/25 | Final Report of the Savage Rail Fire | San Patricio County |
| 03/12/25 | Initial and Final Report of the Petrolia Boil Water Notice | Clay County |
| 03/12/25 | Initial and Final Report of a Grass Fire | Kerr County |
| 03/12/25 | Final Report of the Ocean Front Fire | Calhoun County |
| 03/12/25 | Initial and Final Report of an Industrial Accident | Harris County |
| 03/13/25 | Update Report #2 of the Cottonwood Creek Fire | San Saba County |

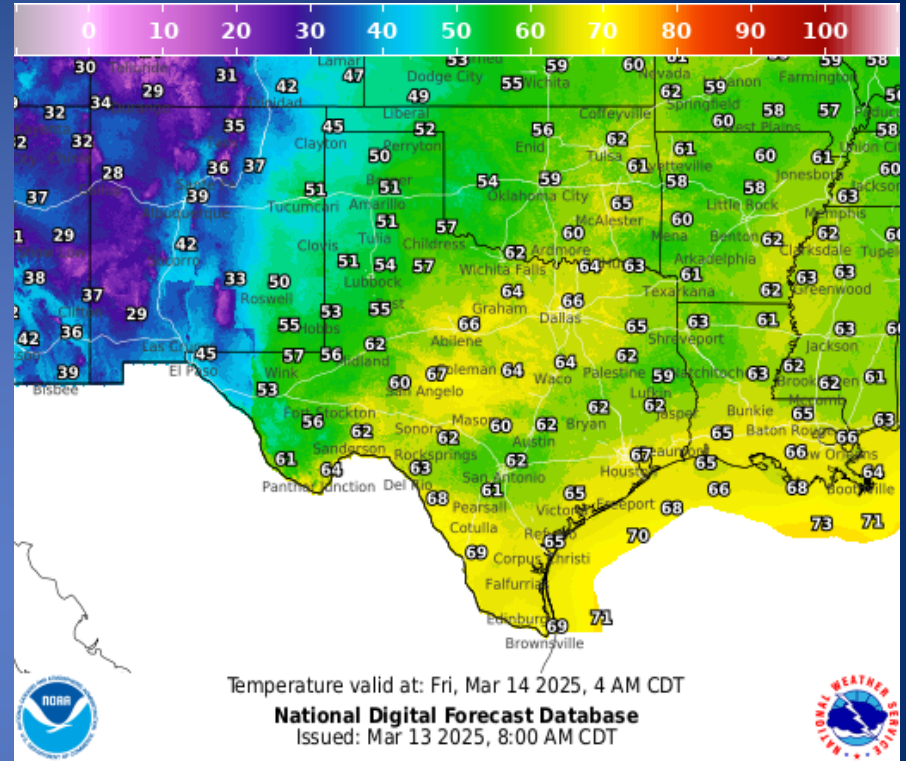
Informational Products Distributed by the State Operations Center

| DATE | SUBJECT |
|-------------|--|
| 03/12/25 | NWS Fort Worth: Critical Fire Weather & Severe Storm Potential Today |
| 03/12/25 | NWS Amarillo: March 14 High Winds and Critical Fire Weather Briefing |
| 03/12/25 | NWS Midland/Odessa: Mar 14 Dangerous Winds and Fire Weather Expected |
| 03/12/25 | NWS Norman, OK: Fire/Severe Weather Briefing March 12 & March 14 |
| 03/12/25 | NWS Austin/San Antonio: Weather Update - Gusty Winds and Critical to Extreme Fire Weather Today And Again Friday Into Saturday |
| 03/12/25 | NWS El Paso: NWS Situational Awareness Briefing for Multi-Hazard Storm System Thursday through Friday |
| 03/13/25 | NWS Austin/San Antonio: More Winds and Critical Fire Weather Friday and Saturday |
| 03/13/25 | NWS Shreveport, LA: Severe and Fire Weather Hazards - Friday and Saturday |
| 03/13/25 | NWS El Paso, TX/Santa Teresa, NM: Weather Hazards Outlook |
| 03/13/25 | NWS Corpus Christi: Fire Weather Watch Friday/Saturday |
| 03/13/25 | Daily NWS Threat Brief for FEMA Region 6 |

Weather Forecast

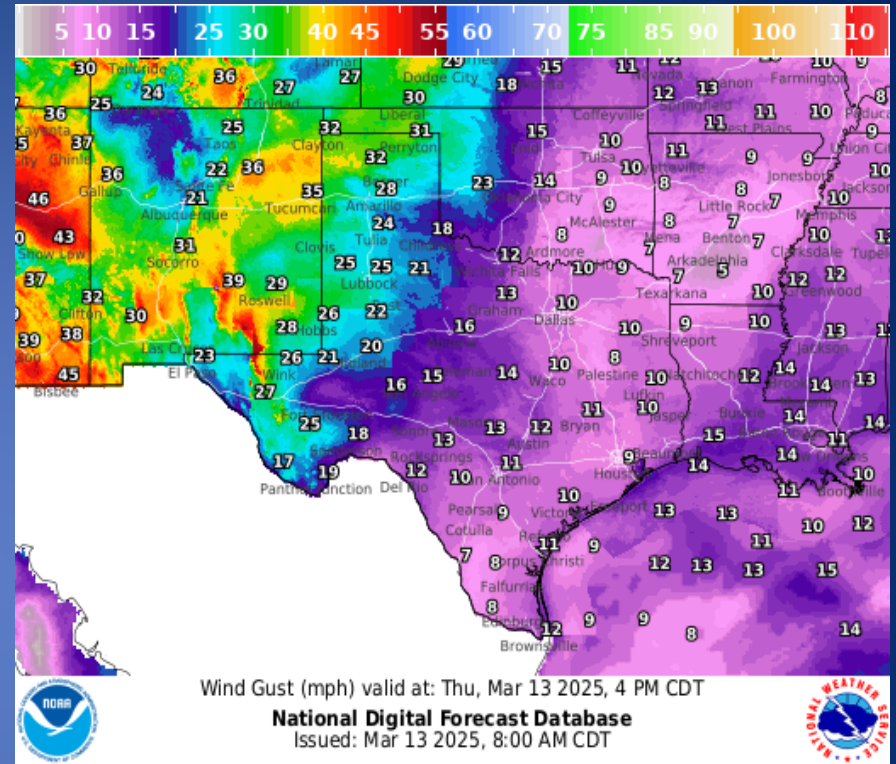
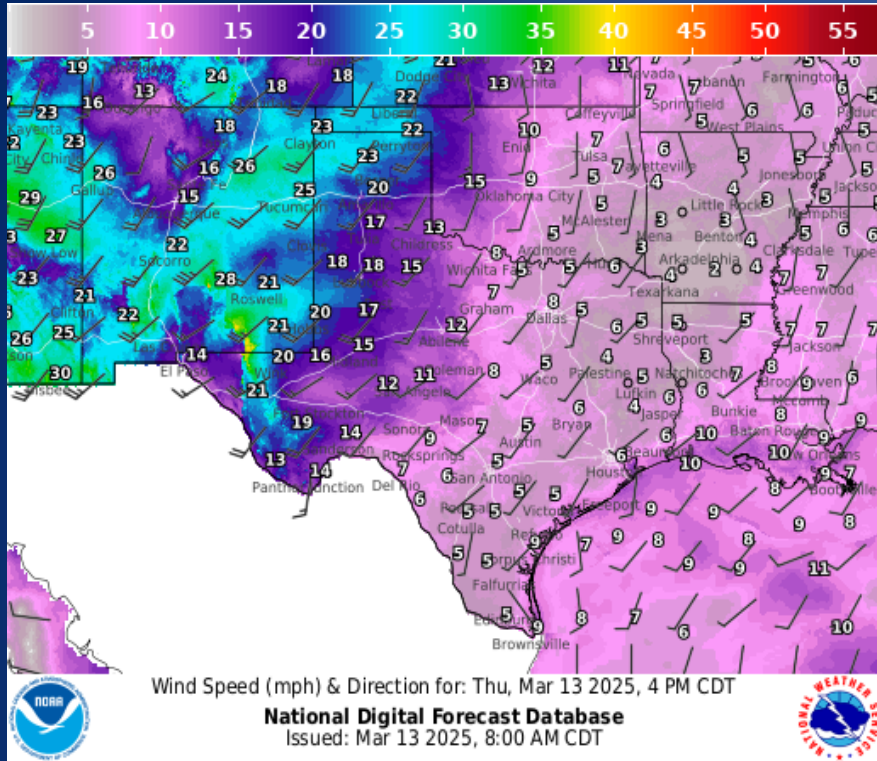


Highs



Lows

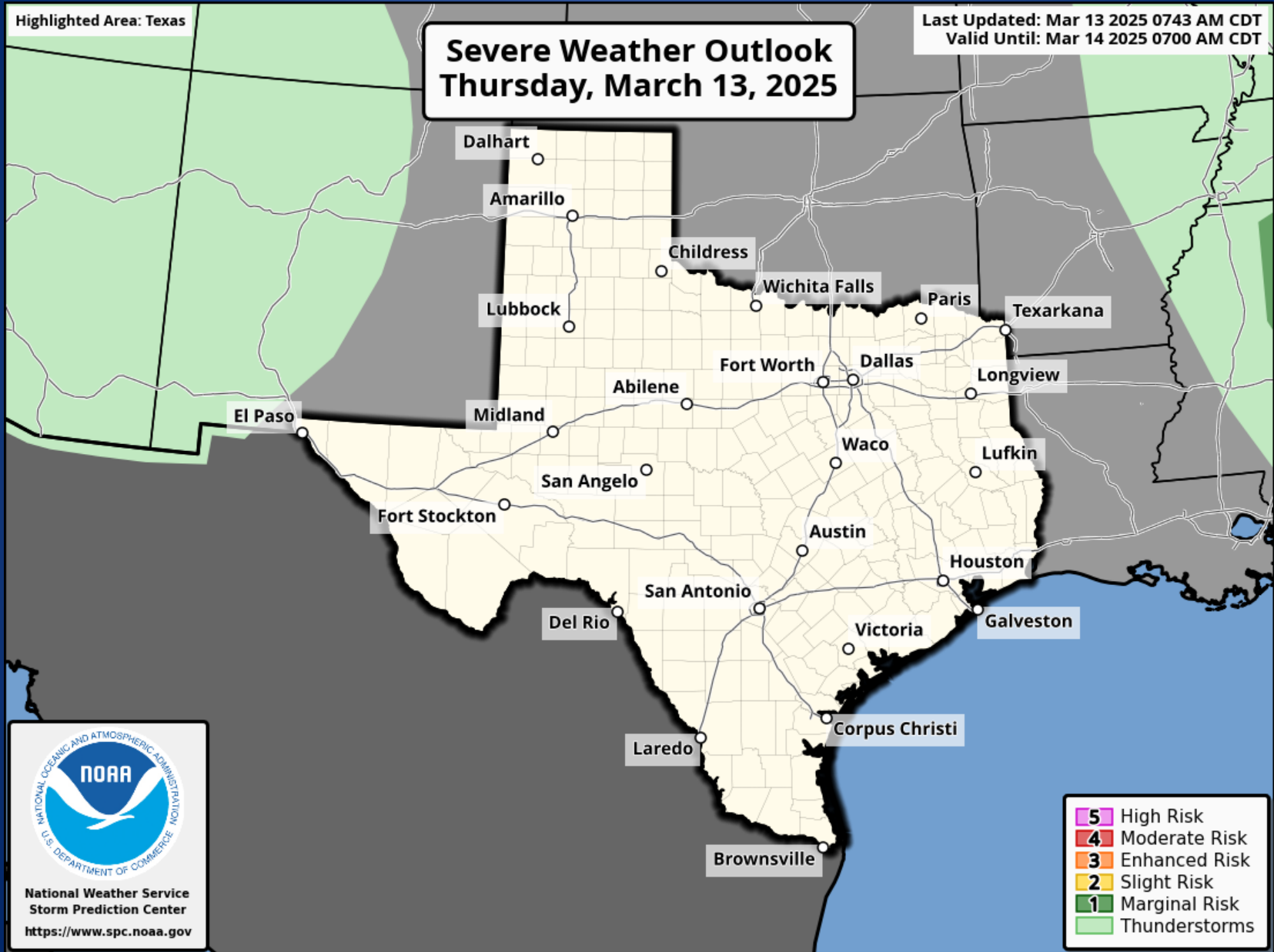
Weather Forecast



Wind Speeds

Gusts

Hazardous Weather

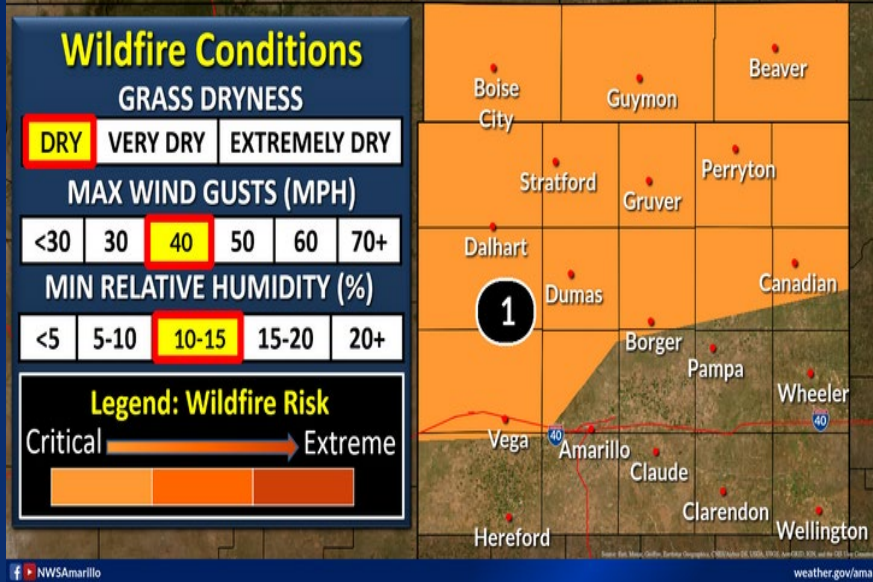


Hazardous Weather

Wildfire Risk Today

Please use caution with any outdoor activities which could produce sparks or flames

Weather Forecast Office
Amarillo, TX
Issued Mar 13, 2025 3:12 AM CDT



Critical fire weather conditions are expected today across the Oklahoma Panhandle and the northern and west-central Texas Panhandle. Strong southwest winds and low relative humidity values of 10 to 15 percent will be found in these areas.



Risk Level: 4/4

CRITICAL to EXTREME FIRE WEATHER



Dangerous and Rapid Wildfire Spread Possible on Friday



What:

→ Very dry grasses, low relative humidity, and strong winds will result in dangerous fire weather conditions through the end of the week.

→ On Friday, March 14th, extremely critical fire weather conditions are expected across the entire region due to intense winds.



Actions:

- Heed local fire restrictions.
- Avoid using charcoal grills.
- Don't drive or park your vehicle over grassy areas.
- Avoid activities that may cause a spark!



- Any new or ongoing wildfires will spread rapidly!



weather.gov/Lubbock
National Weather Service - Lubbock, TX
Follow: X @NWSLubbock

Updated: Thu Mar 13, 2025 5:01 AM

Critical to extremely critical fire weather conditions will continue through the end of the work week. Do your part and avoid activities that may cause a spark!

Hazardous Weather

Red Flag Warning Today

1 PM - 9 PM CDT Today

Avoid activities that may cause a spark
Check out [weather.gov/lub](https://www.weather.gov/lub) for more information.

Most of the South Plains

Southwest at 15 to 25 mph
WINDS

Gusts up to 35 mph
GUSTS

Relative humidity as low as 10 percent

Fire Danger
Low Elevated **Critical** Extreme

AVOID OUTDOOR BURNING

REPORT FIRES TO LOCAL AUTHORITIES

Red Flag WARNING AREA

NATIONAL WEATHER SERVICE
LUBBOCK, TEXAS
Follow: [X](#) [f](#) @NWSLubbock

Updated: Thu Mar 13, 2025 5:01 AM

Critical fire weather conditions are expected over most of the South Plains today. A Red Flag Warning is in effect for this area from 1 PM until 9 PM today.

Breezy with Increasing Clouds Today

Winds southwest at 15-25 mph, gusting to 30-35 mph | Elevated-to-critical fire weather danger this afternoon

Weather Forecast Office
Lubbock, TX
Issued Mar 13, 2025 7:16 AM CDT

| Location | High Temperature (F) | Fire Danger |
|-----------------|----------------------|----------------------|
| Friona | 74° | |
| Dimmitt | 75° | |
| Tulia | 75° | |
| Silverton | 75° | ELEVATED FIRE DANGER |
| Memphis | 82° | |
| Muleshoe | 76° | |
| Olton | 76° | |
| Plainview | 76° | |
| Floydada | 77° | |
| Matador | 81° | |
| Paducah | 83° | |
| Morton | 75° | |
| Littlefield | 78° | CRITICAL FIRE DANGER |
| Lubbock | 79° | CRITICAL FIRE DANGER |
| Crosbyton | 77° | |
| Guthrie | 84° | |
| Plains | 75° | |
| Brownfield | 78° | |
| Tahoka | 79° | |
| Post | 80° | |
| Jayton | 83° | |
| Aspermont | 84° | ELEVATED FIRE DANGER |
| Lake Alan Henry | 82° | |

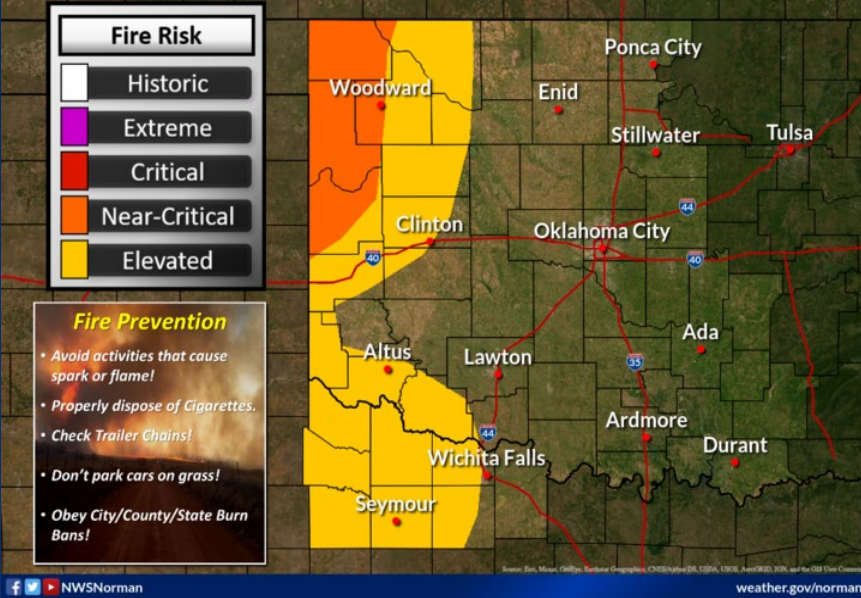
f NWSLubbock weather.gov/lub

Southwesterly winds will increase to 15-25 mph this afternoon, with gusts to 30-35 mph expected. Cloud cover will also increase throughout the day. The combination of the breezy, southwesterly winds; and low relative humidity, particularly on the Caprock, will lead to favorable conditions for the growth and spread of fires today.

Hazardous Weather

Fire Danger | Thursday Afternoon

Weather Forecast Office
Norman, OK
Issued Mar 13, 2025 3:42 AM CDT

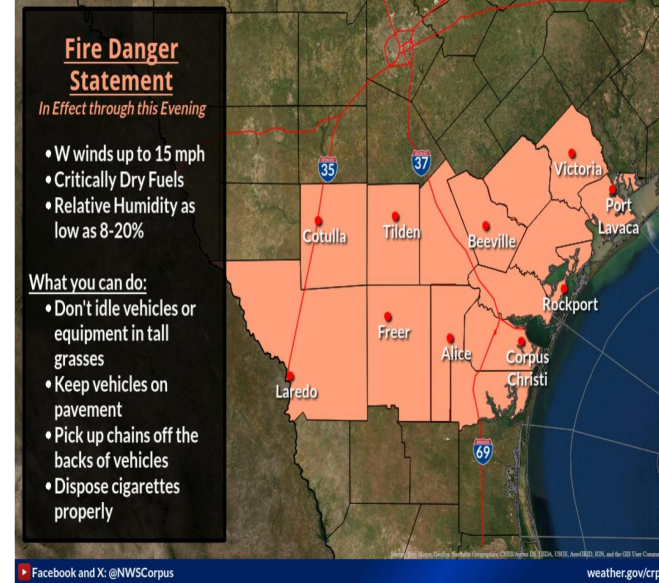


Fire weather concerns will continue during the day on Thursday, especially in northwest Oklahoma.

Elevated Fire Weather Conditions

Any Fires May Spread Rapidly | Outdoor Burning is NOT Recommended

Weather Forecast Office
Corpus Christi, TX
Issued Mar 13, 2025 5:20 AM CDT



Well above average temperatures along with very low relative humidity values and critically dry fuels will lead to elevated fire weather conditions today across all of South Texas except for the Barrier Islands.

Hazardous Weather

Fire Weather Watch

Friday and Saturday - Late Morning through Early Evening



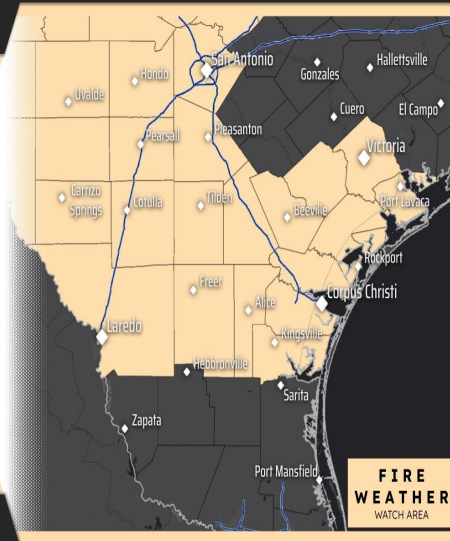
All of South Texas Except the Barrier Islands



- Wind Gusts 25-35 mph
- Rel. Humidity 6-17%
- Critically Dry Fuels



- Avoid open flames or sparks
- Keep vehicles off dry grass
- Properly discard cigarettes



FIRE
WEATHER
WATCH AREA



NATIONAL WEATHER SERVICE
CORPUS CHRISTI

Follow: @NWSCorpus

Updated: March 13, 2025

As dryline swings across the region Friday, relative humidity values will drop to as low as 6% with critically dry fuels. In the wake of the Friday night cold front, relative humidity values Saturday will be as low as 12 percent with critically dry fuels and winds up to 35 mph. Both scenarios before and after the front are likely to result in critical fire weather conditions.

Dense Fog Advisory

In Effect Through 10 AM This Morning



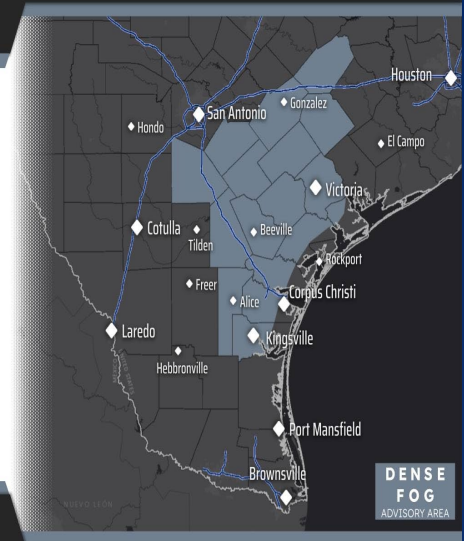
Portions of the inland Coastal Plains and Victoria Crossroads



Visibilities Below ¼ Mile



- Slow down & increase distance
- Turn on low-beam headlights
- Consider delaying travel



DENSE
FOG
ADVISORY AREA




NATIONAL WEATHER SERVICE
CORPUS CHRISTI


Follow: @NWSCorpus


Updated: March 13, 2025

A Dense Fog Advisory will be in effect through 10 AM for visibilities of a quarter mile or less. Exercise caution traveling this morning!

Hazardous Weather


 **Red Flag Warning Today** March 13, 2025
3:45 AM

 Through 9 PM CDT / 8 PM MDT/ this evening


 Southeast New Mexico and much of adjacent West Texas


RELATIVE HUMIDITY
As low as **4%**


WIND GUSTS
Up to 30 mph


 Red Flag Warning


PLAN >>> **PREPARE** >>> **ACT**

 Do not drive or pull over onto dead grass

 If you see smoke or a fire, report it immediately


 DO NOT throw lit cigarettes out of your car


 Do not create ANY unnecessary flames or sparks


 National Oceanic and Atmospheric Administration
U.S. Department of Commerce

National Weather Service
Midland/Odessa, TX

A Red Flag Warning is in effect through 9 PM CDT / 8 PM MDT/ for Southeast New Mexico and much of adjacent West Texas. Don't burn, and field strip your cigarettes.


 **High Wind Warning** March 13, 2025
3:45 AM

 Late this evening through Friday evening.


 Guadalupe & Delaware Mountains


WINDS
West 55-75 mph


Gusts up to 105 mph


 High Wind Warning

PLAN >>> **PREPARE** >>> **ACT**

 Keep two hands on the steering wheel as driving may be difficult

 Secure loose objects that could be damaged by strong winds


 Use caution when driving as blowing dust may reduce visibility


 National Oceanic and Atmospheric Administration
U.S. Department of Commerce


National Weather Service
Midland/Odessa, TX

A High Wind Warning is in effect from 9 PM MDT / 10 PM CDT/ this evening to midnight MDT / 1 AM CDT/ Friday night for the Guadalupe and Delaware Mountains.

Hazardous Weather


 **Another High Wind Warning** March 13, 2025
3:45 AM

 Midnight tonight through Friday evening.


 SE NM Plains to the Davis Mountains/Marfa Plateau


WINDS
West 40-50 mph


Gusts up to 75 mph


 High Wind Warning


PLAN >>> **PREPARE** >>> **ACT**

 Keep two hands on the steering wheel as driving may be difficult

 Secure loose objects that could be damaged by strong winds

 Use caution when driving as blowing dust may reduce visibility

 National Oceanic and Atmospheric Administration
U.S. Department of Commerce

 National Weather Service
Midland/Odessa, TX

Another High Wind Warning is in effect from midnight MDT /1 AM CDT/ tonight to midnight MDT /1 AM CDT/ Friday night for the Davis Mountains, Davis Mountain Foothills, Marfa Plateau, Van Horn and the Highway 54 Corridor, Eastern Culberson County, Loving County, and the Reeves County and Southeast New Mexico Plains.

Blowing Dust Advisory

I-10 and US-54 Corridors



3 PM to 9 PM Thursday



Southern New Mexico and Far West Texas



- West winds 30 to 40 mph
- Expect poor visibility and air quality

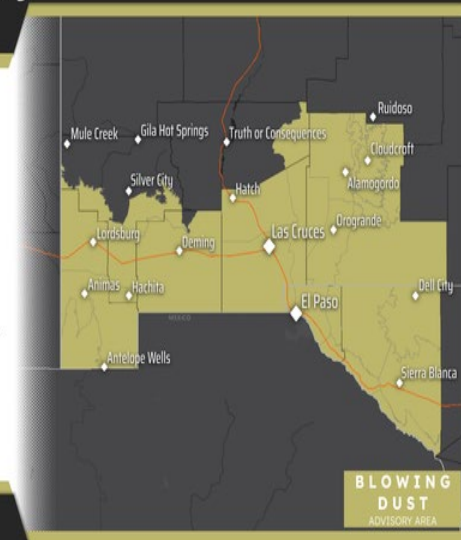


Avoid driving through dust! Slow down and pull off the road ASAP!



NATIONAL WEATHER SERVICE
EL PASO

Follow:  @NWSEIPaso



Updated: March 12, 2025

Blowing Dust Advisory.

Hazardous Weather

Red Flag Warning

Valid 12 PM to 7 PM Thursday



Rio Grande Valley and Far West Texas



- West winds 25 - 35 mph
- Rel. Humidity 10 to 20%
- Critically Dry Fuels

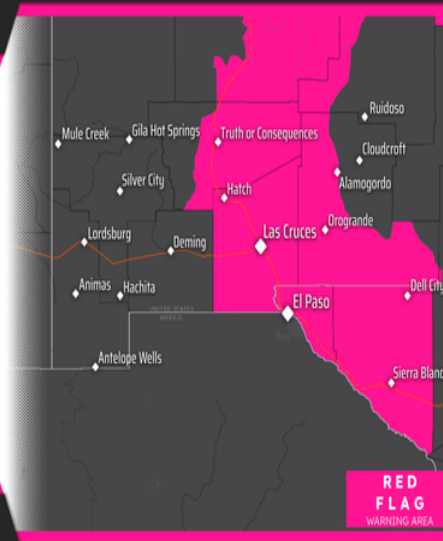


- Avoid open flames or sparks
- Keep vehicles off dry grass
- Properly discard cigarettes



NATIONAL WEATHER SERVICE
EL PASO, TX

Follow: @NWSEIPaso



Updated: March 12, 2025

Red Flag Warning.

Weather Advisory/Statement/Watch/Warning Issued

| DATE | WARNING TYPE | LOCATION |
|----------|-------------------------|--|
| 03/12/25 | Flood Warning | Smith and Wood Counties |
| 03/12/25 | Blowing Dust Advisory | Andrews, Borden, Brewster, Crane, Culberson, Dawson, Ector, El Paso, Gaines, Glasscock, Howard, Hudspeth, Jeff Davis, Loving, Martin, Midland, Pecos, Presidio, Reagan, Reeves, Scurry, Terrell, Upton, Ward and Winkler Counties |
| 03/12/25 | High Wind Warning | Andrews, Armstrong, Bailey, Borden, Brewster, Briscoe, Carson, Castro, Childress, Cochran, Collingsworth, Cottle, Crane, Crosby, Culberson, Davis, Dawson, Deaf Smith, Dickens, Donley, Ector, Floyd, Gaines, Garza, Glasscock, Gray, Hale, Hall, Hockley, Howard, Hudspeth, Jeff Loving, Kent, King, Lamb, Lubbock, Lynn, Midland, Mitchell, Motley, Oldham, Parmer, Paso, Potter, Presidio, Randall, Reagan, Reeves Scurry, Stonewall, Swisher, Terry, Upton, Ward, Wheeler, Winkler and Yoakum Counties |
| 03/12/25 | Dust Storm Warning | Brewster, Coke, Concho, Glasscock, Irion, Jeff Davis, Pecos, Presidio, Reagan, Reeves, Runnels, Sterling and Tom Green Counties |
| 03/12/25 | Airport Weather Warning | El Paso and Taylor Counties |

Weather Advisory/Statement/Watch/Warning Issued

| DATE | WARNING TYPE | LOCATION |
|----------|---------------------------------|---|
| 03/12/25 | Severe Thunderstorm Watch | Anderson, Angelina, Bowie, Brazos, Burleson, Camp, Cass, Cherokee, Collin, Dallas, Delta, Ellis, Falls, Fannin, Franklin, Freestone, Gregg, Grimes, Harrison, Henderson, Hill, Hopkins, Houston, Hunt, Kaufman, Lamar, Leon, Limestone, Madison, Marion, McLennan, Milam, Morris, Nacogdoches, Navarro, Panola, Polk, Rains, Red River, Robertson, Rockwall, Rusk, Sabine, San Augustine, San Jacinto, Shelby, Smith, Titus, Trinity, Upshur, Van Zandt, Walker and Wood Counties |
| 03/12/25 | Special Weather Statement | Anderson, Angelina, Atascosa, Austin, Bastrop, Brazos, Brooks, Burleson, Caldwell, Cameron, Cherokee, Colorado, DeWitt, Ellis, Falls, Fayette, Freestone, Gonzales, Grimes, Guadalupe, Henderson, Hidalgo, Hill, Houston, Jasper, Jim Hogg, Johnson, Karnes, Kenedy, Lampasas, Lavaca, Lee, Leon, Limestone, Madison, Milam, Montgomery, Nacogdoches, Navarro, Newton, Panola, Polk, Robertson, Rusk, San Augustine, San Jacinto, Shelby, Smith, Starr, Travis, Trinity, Tyler, Walker, Washington, Willacy, Williamson, Wilson and Zapata Counties |

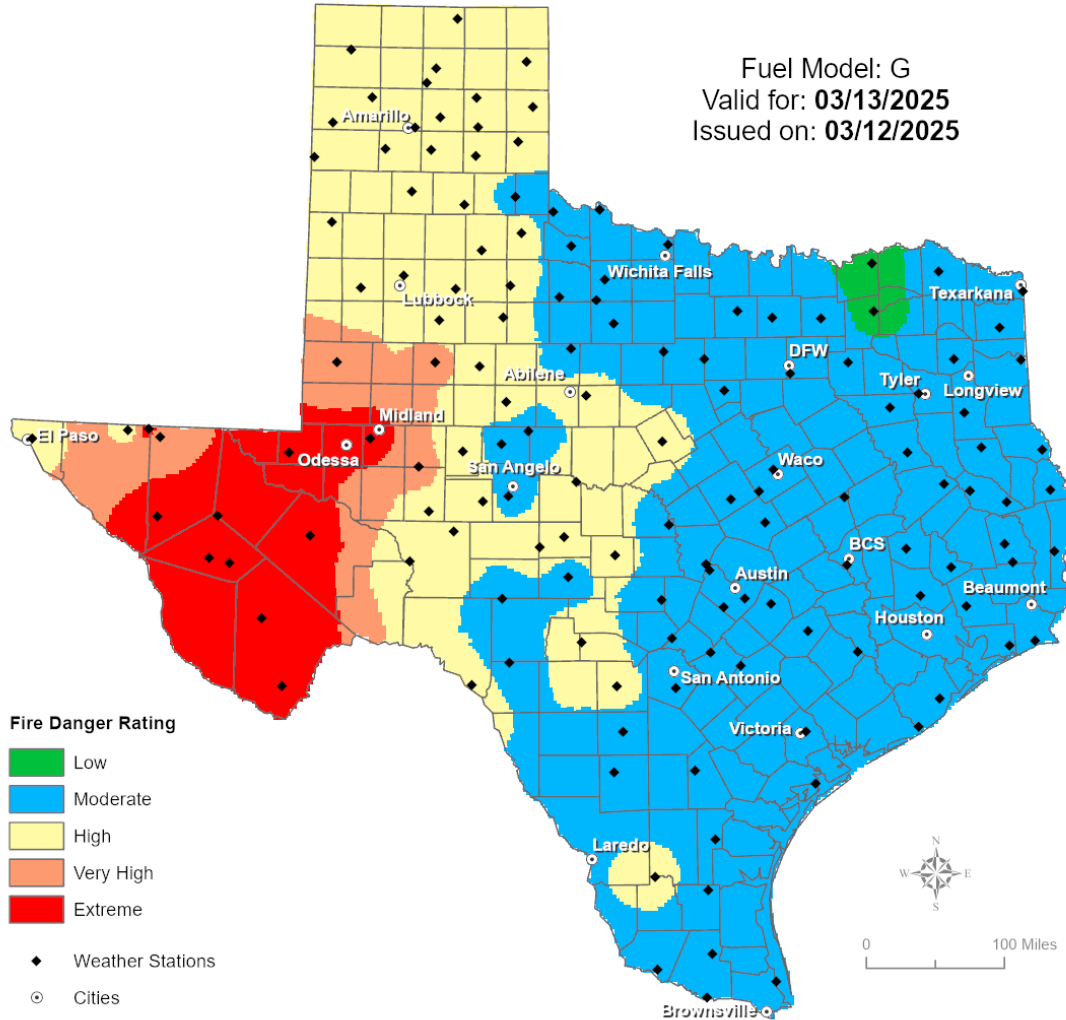
Weather Advisory/Statement/Watch/Warning Issued

| DATE | WARNING TYPE | LOCATION |
|----------|-----------------------------|--|
| 03/12/25 | Wind Advisory | El Paso and Hudspeth Counties |
| 03/12/25 | High Wind Watch | Archer, Baylor, Bosque, Brewster, Brown, Callahan, Clay, Coke, Coleman, Collin, Comanche, Concho, Cooke, Culberson, Dallas, Davis, Denton, Eastland, Ellis, Erath, Fisher, Foard, Grayson, Green, Hamilton, Hansford, Hardeman, Haskell, Hemphill, Hill, Hood, Irion, Jack, Jeff Johnson, Jones, Knox, Lipscomb, Mills, Montague, Nolan, Ochiltree, Palo Pinto, Parker, Presidio, Reeves, Roberts, Rockwall, Runnels, Shackelford, Sherman, Somervell, Stephens, Sterling, Tarrant, Taylor, Throckmorton, Tom Wichita, Wilbarger, Wise and Young |
| 03/12/25 | Severe Thunderstorm Warning | Ellis, Fayette, Freestone, Lee, Limestone and Navarro Counties |

Fire Danger Forecast

Forecast Fire Danger

Fuel Model: G
Valid for: **03/13/2025**
Issued on: **03/12/2025**



Fire Danger Rating

Low

Moderate

High

Very High

Extreme

◆ Weather Stations

○ Cities

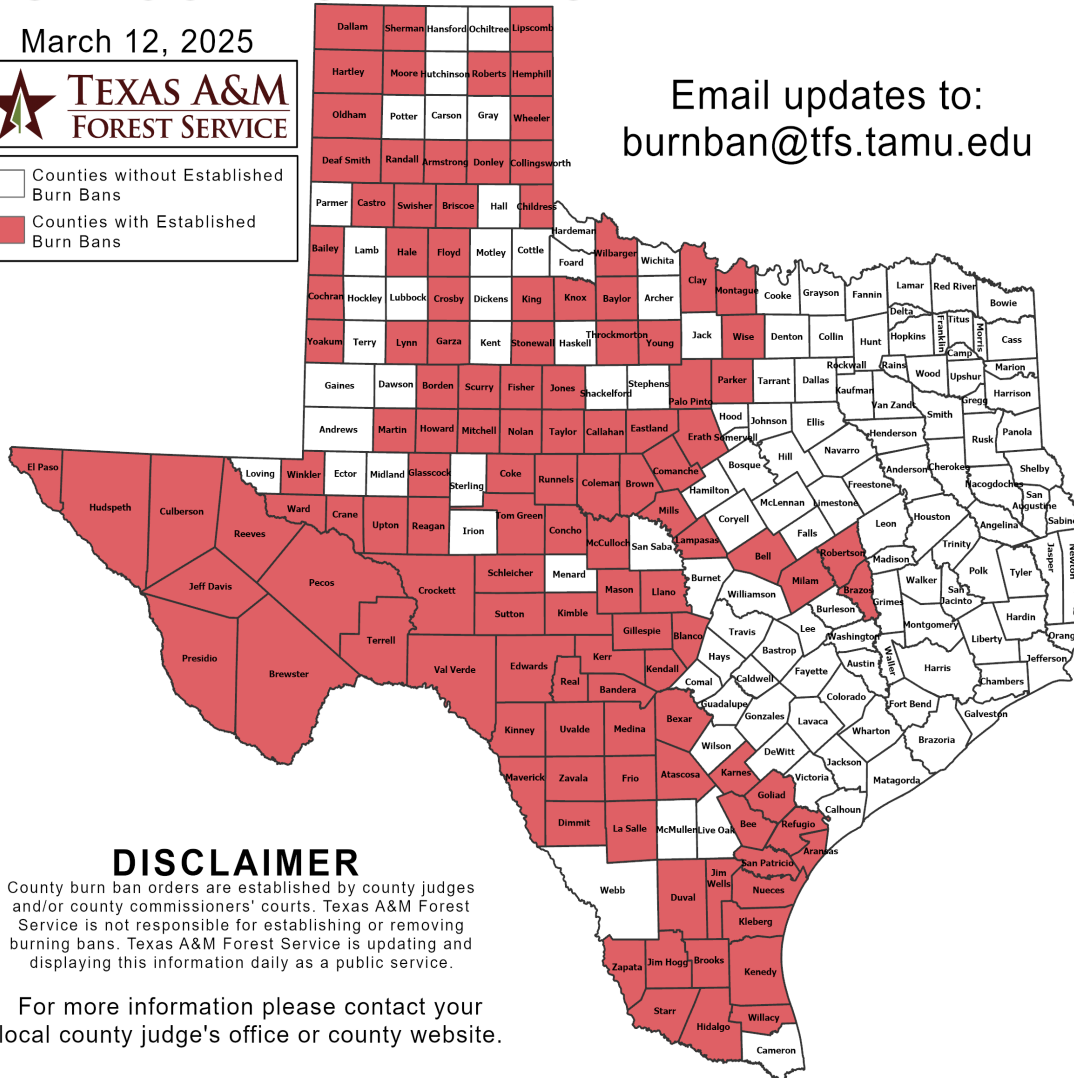
Burn Ban

OUTDOOR BURN BANS

March 12, 2025



Counties without Established Burn Bans
 Counties with Established Burn Bans



Email updates to:
burnban@tfs.tamu.edu

Counties with Burn Bans: 120

- | | | |
|---------------|------------|--------------|
| Aransas | Floyd | Nolan |
| Armstrong | Frio | Nueces |
| Atascosa | Garza | Oldham |
| Bailey | Gillespie | Palo Pinto |
| Bandera | Glasscock | Parker |
| Baylor | Goliad | Pecos |
| Bee | Hale | Presidio |
| Bell | Hartley | Randall |
| Bexar | Hemphill | Reagan |
| Blanco | Hidalgo | Real |
| Borden | Howard | Reeves |
| Brazos | Hudspeth | Refugio |
| Brewster | Jeff Davis | Roberts |
| Briscoe | Jim Hogg | Robertson |
| Brooks | Jim Wells | Runnels |
| Brown | Jones | San Patricio |
| Callahan | Karnes | Schleicher |
| Castro | Kendall | Scurry |
| Childress | Kennedy | Sherman |
| Clay | Kerr | Starr |
| Cochran | Kimble | Stonewall |
| Coke | King | Sutton |
| Coleman | Kinney | Swisher |
| Collingsworth | Kleberg | Taylor |
| Comanche | Knox | Terrell |
| Concho | Lampasas | Throckmorton |
| Crane | La Salle | Tom Green |
| Crockett | Lipscomb | Upton |
| Crosby | Llano | Uvalde |
| Culberson | Lynn | Val Verde |
| Dallam | McCulloch | Ward |
| Deaf Smith | Martin | Wheeler |
| Dimmit | Mason | Wilbarger |
| Donley | Maverick | Willacy |
| Duval | Medina | Winkler |
| Eastland | Milam | Wise |
| Edwards | Mills | Yoakum |
| El Paso | Mitchell | Young |
| Erath | Montague | Zapata |
| Fisher | Moore | Zavala |

DISCLAIMER

County burn ban orders are established by county judges and/or county commissioners' courts. Texas A&M Forest Service is not responsible for establishing or removing burning bans. Texas A&M Forest Service is updating and displaying this information daily as a public service.

For more information please contact your local county judge's office or county website.

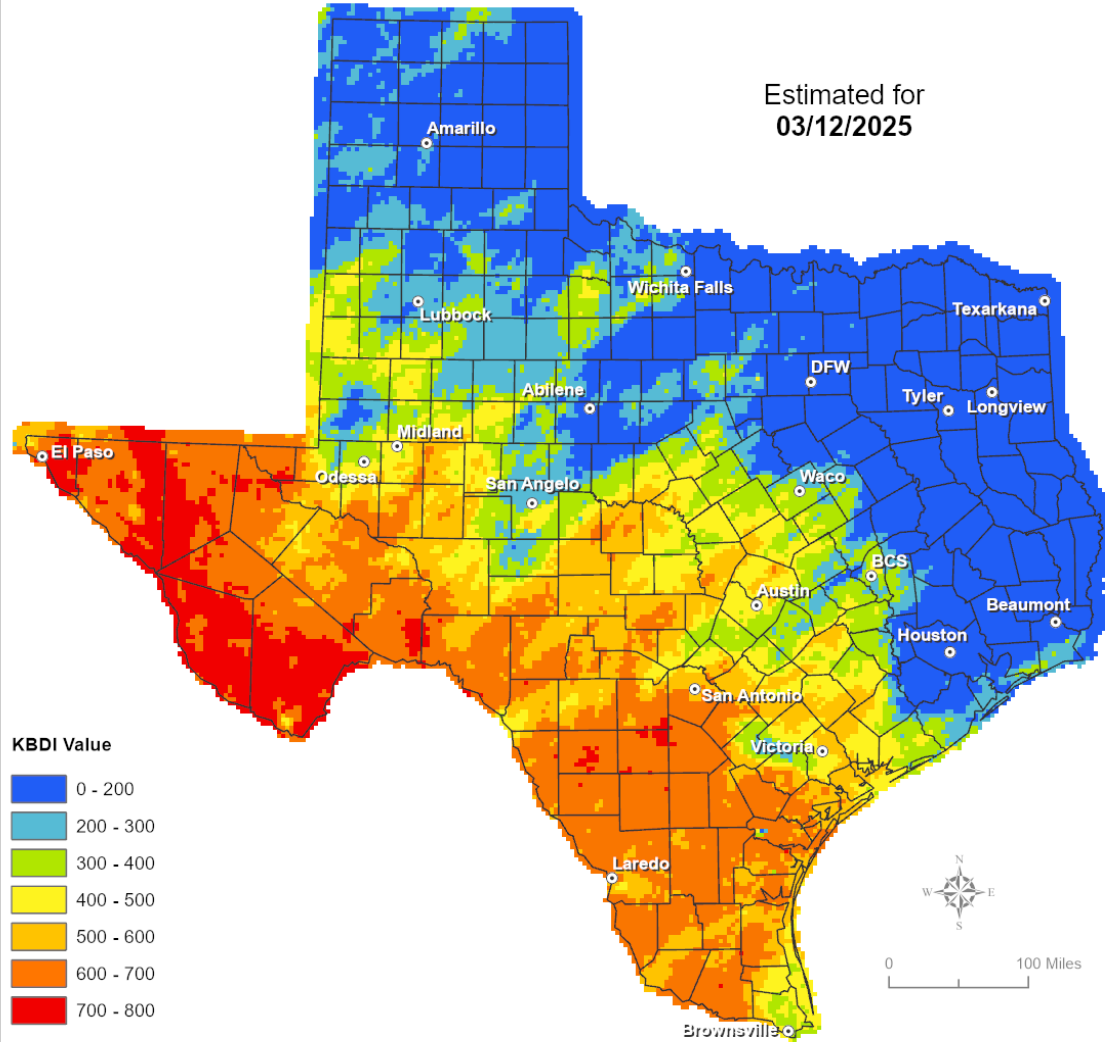
RED FLAG WARNINGS: www.weather.gov
 Additional map formats available at <https://tfsweb.tamu.edu/Burnbans/>

Keetch-Byram Drought Index

Keetch-Byram Drought Index

(4 km x 4 km resolution)

Estimated for
03/12/2025



Fire Weather

Warnings/Watches/Statements

| DATE | WARNING TYPE | LOCATION |
|----------|--------------------|--|
| 03/12/25 | Fire Weather Watch | Andrews, Archer, Armstrong, Atascosa, Bailey, Bandera, Baylor, Bell, Bexar, Blanco, Borden, Bosque, Brewster, Briscoe, Brown, Burnet, Callahan, Carson, Castro, Clay, Coke, Coleman Collin, Collingsworth, Comal, Comanche, Concho, Cooke, Coryell, Crane, Crockett, Crosby, Culberson, Dallam, Dallas, Davis, Dawson, Deaf Denton, Dimmit, Donley, Eastland, Ector, Edwards, Ellis, Erath, Fisher, Floyd, Foard, Frio, Gaines, Garza, Gillespie, Glasscock, Gray, Grayson, Green, Hale, Hamilton, Hansford, Hardeman, Hartley, Haskell, Hays, Hemphill, Hill, Hockley, Hood, Howard, Hutchinson, Irion, Jack, Jeff Johnson, Jones, Kendall, Kerr, Kimble, Kinney, Knox Lamb, Lampasas, Lipscomb, Llano, Loving, Lubbock, Lynn, Martin, Mason, Maverick, McCulloch, McLennan, Medina, Menard, Midland, Mills, Mitchell, Montague, Moore, Nolan, Ochiltree, Oldham, Palo Parker, Parmer, Pecos, Pinto, Potter, Presidio, Randall, Reagan, Real, Reeves, Roberts, Rockwall, Runnels, Saba, San Schleicher, Scurry, Shackelford, Sherman, |

Fire Weather

Warnings/Watches/Statements

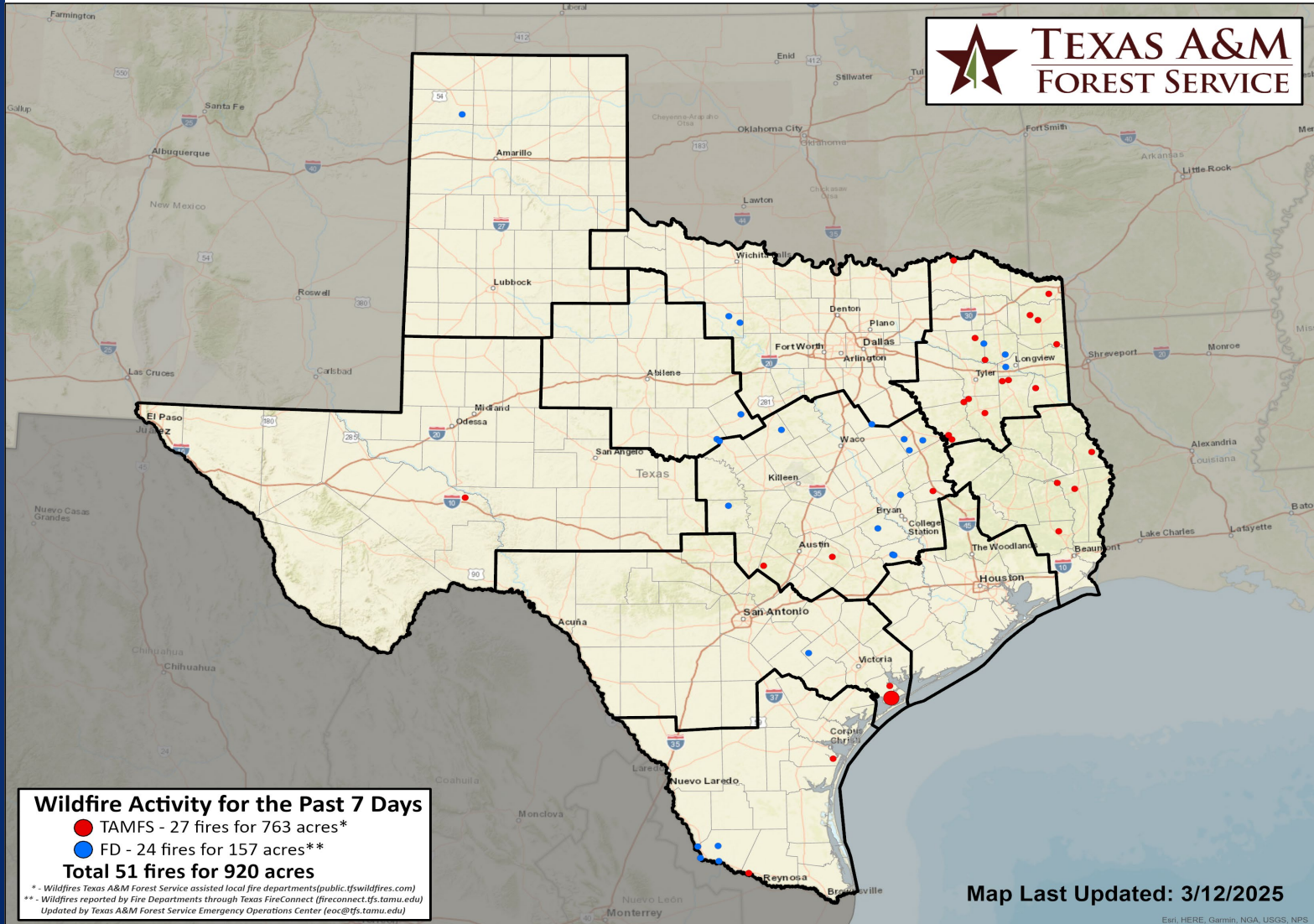
| DATE | WARNING TYPE | LOCATION |
|----------|--------------------|--|
| 03/12/25 | Fire Weather Watch | Smith, Somervell, Stephens, Sterling, Sutton, Swisher, Tarrant, Taylor, Terrell, Terry, Throckmorton, Tom Travis, Upton, Uvalde, Val Verde, Ward, Wheeler, Wichita, Wilbarger, Williamson, Winkler Wise, Yoakum, Young and Zavala Counties |
| 03/12/25 | Red Flag Warning | Archer, Armstrong, Bailey, Baylor, Brewster, Briscoe, Carson, Castro, Childress, Clay, Cochran, Collingsworth, Cottle, Crosby, Culberson, Dallam, Deaf Smith, Dickens, Donley, El Paso, Floyd, Foard, Garza, Gray, Hale, Hall, Hansford, Hardeman, Hartley, Hemphill, Hockley, Hudspeth, Hutchinson, Jeff Davis, Kent, King, Knox, Lamb, Lipscomb, Loving, Lubbock, Lynn, Moore, Motley, Ochiltree, Oldham, Parmer, Pecos, Potter, Presidio, Randall, Reeves, Roberts, Sherman Wheeler, Stonewall, Swisher, Terry, Ward, Wichita, Wilbarger, Winkler and Yoakum Counties |

Fire Weather Warnings/Watches/Statements

| DATE | WARNING TYPE | LOCATION |
|----------|-----------------------|---|
| 03/13/25 | Dense Fog Advisory | Atascosa, Bee, Calhoun, De Witt, Fayette, Goliad, Gonzales, Jim Wells, Karnes, Kleberg, Lavaca, Live Oak, Nueces, Refugio, San Patricio, Victoria and Wilson Counties |
| 03/13/25 | Fire Weather Watch | Anderson, Bee, Calhoun, Delta, Duval, Fannin, Freestone, Goliad, Henderson, Hopkins, Jim Wells, Kaufman, Kleberg, Lamar, La Salle, Leon, Limestone, Live Oak, McMullen, Milam, Navarro, Nueces, Refugio, Robertson, Rains, San Patricio, Van Zandt, Victoria and Webb Counties |
| 03/13/25 | Fire Danger Statement | Aransas, Bee Calhoun, Briscoe, Brown, Callahan, Castro, Childress, Coke, Coleman, Concho, Cottle, Crockett, Dickens, Duval, Fisher, Floyd, Goliad, Hall, Haskell, Irion, Jim Wells, Jones, Kent, Kimble, King, Kleberg, La Salle, Live Oak, Mason, McCulloch, McMullen, Menard, Motley, Nolan, Nueces, Parmer, Refugio, Runnels, San Patricio, San Saba, Schleicher, Shackelford, Sterling, Stonewall, Sutton, Swisher, Taylor, Throckmorton, Tom Green, Victoria and Webb Counties |

Fire Activity (*Last 24 Hours)

Report of 154 (+4) fires and 11,621 (+28) acres have been burned this year. There are 120 (+1) counties with burn bans. The Keetch–Byram Drought Index list contains 89 (+1) counties with an average over 400.



Training

| Dates | | TITLE | COURSE | LOCATION |
|----------|----------|--|----------|-----------|
| 03/10/25 | 03/14/25 | NIMS ICS All-Hazards Incident Commander Course | L-950 | Austin |
| 03/12/25 | 03/14/25 | Intermediate Incident Command System for Expanding Incidents | G-300 | Lubbock |
| 03/13/25 | 03/14/25 | Advanced Incident Command System for Complex Incidents | G-400 | Childress |
| 03/13/25 | 03/13/25 | Executive Guide Public Officials Workshop | T-PUB200 | Bowie |

Statewide Significant Events

| DATES | | LOCATION | EVENT |
|----------|----------|------------|----------------------------------|
| 03/07/25 | 03/16/25 | Waxahachie | Tulipalooza |
| 03/08/25 | 03/15/25 | Houston | Spring Break at Hermann Park |
| 03/06/25 | 03/23/25 | Houston | Houston Livestock Show and Rodeo |

Exercises

| Dates | AGENCY/LOCATION | TYPE: EXERCISE NAME |
|----------|------------------|------------------------|
| 03/13/25 | CISA/EL Paso ISD | Workshop/Cybersecurity |