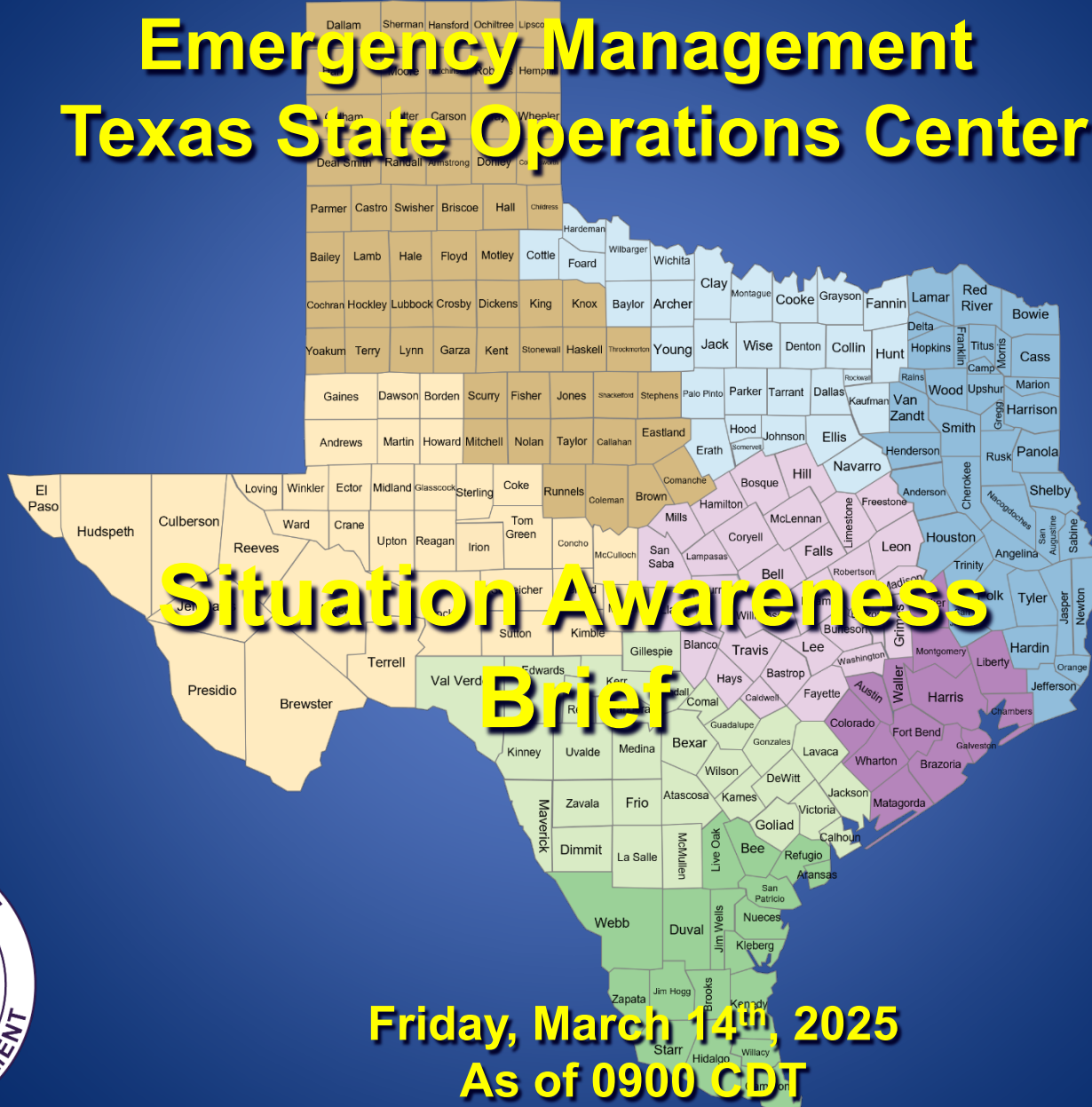


Texas Division of Emergency Management Texas State Operations Center



Situation Awareness Brief



Friday, March 14th, 2025
As of 0900 CDT

Incidents Reported to the State Operations Center (last 24 hours)

DATE	SUBJECT	LOCATION
03/13/25	Final Report of a Road Closure (US 83)	Dimmit County
03/13/25	Initial Report of a Road Closure (US 281)	Hidalgo County
03/13/25	Initial Report of a Road Closure (IH 35)	Comal County
03/13/25	Update Report #3 of the Cottonwood Creek Fire	San Saba County
03/13/25	Final Report of a Road Closure (IH 35)	Comal County
03/13/25	Final Report of a Road Closure (US 281)	Hidalgo County
03/13/25	Initial and Final Report of a School Bus Accident	Jim Wells County
03/13/25	Initial Report of the Bee 1152 Fire	Bee County
03/13/25	Initial and Final Report of the Kingdom Hall Brushfire	Wilson County
03/13/25	Initial Report of a Gas Leak W/ Evacuation	Denton County
03/13/25	Final Report of the Bee 1152 Fire	Bee County
03/13/25	Final Report of a Boil Water Notice	Roberts County
03/13/25	Update Report #4 of the Cottonwood Creek Fire	San Saba County
03/13/25	Initial and Final Report of a Road Closure (US 175)	Kaufman County
03/13/25	Initial and Final Report of the Gonzalez Ranch Fire	Willacy County
03/13/25	Update Report of the Hargill Reservoir Fire	Hidalgo County

Incidents Reported to the State Operations Center (last 24 hours)

DATE	SUBJECT	LOCATION
03/13/25	Final Report of the Upshur 1091 Fire	Upshur County
03/13/25	Update Report #2 of the Hargill Reservoir Fire	Hidalgo County
03/14/25	Initial Report of Road Closure (IH-35) with MCI	Travis County

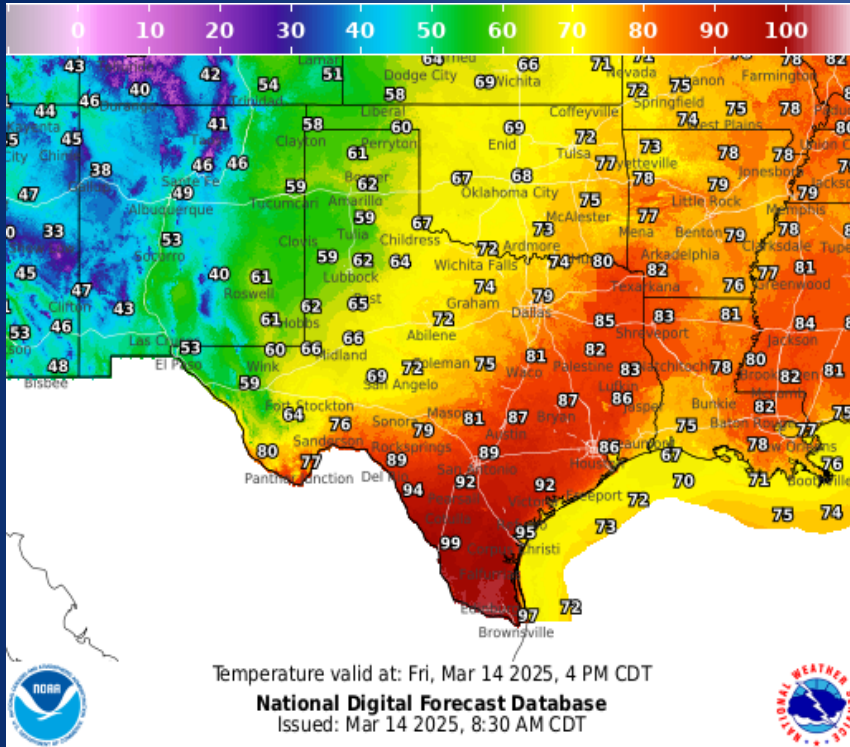
Informational Products Distributed by the State Operations Center

DATE	SUBJECT
03/13/25	NWS Lake Charles, LA: Morning Weather Update
03/13/25	NWS Fort Worth: Critical to Extreme Fire Threat Tomorrow
03/13/25	NWS Midland/Odessa: March 14 Dangerous Winds and Fire Weather Expected
03/13/25	NWS Norman, OK: Fire Weather Briefing for March 14 th , 2025
03/13/25	NWS Corpus Christi: Critical & Elevated Fire Weather Conditions through Saturday
03/13/25	NWS Austin/San Antonio: NWS Update - Critical Fire Weather Friday and Saturday
03/13/25	NWS Brownsville: Elevated to Critical Fire Weather Conditions and Very Warm Temperatures on Friday and Saturday
03/13/25	NWS Houston/Galveston: Elevated to Critical Fire Weather Potential Friday and Saturday
03/13/25	Texas Special Events List
03/14/25	NWS Austin/San Antonio - Critical Fire Weather Friday and Saturday
03/14/25	NWS Amarillo: High Winds and Fire Weather Briefing
03/14/25	Daily NWS Threat Brief for FEMA Region 6

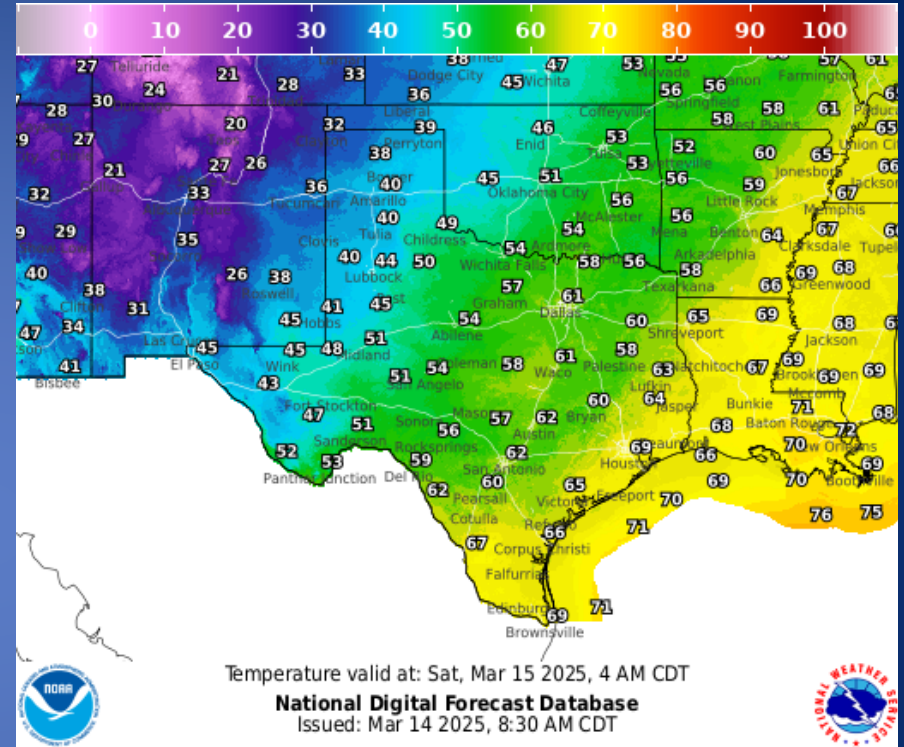
Informational Products Distributed by the State Operations Center

DATE	SUBJECT
03/14/25	NWS Fort Worth: Windy with Critical to Extreme Fire Threat Today

Weather Forecast

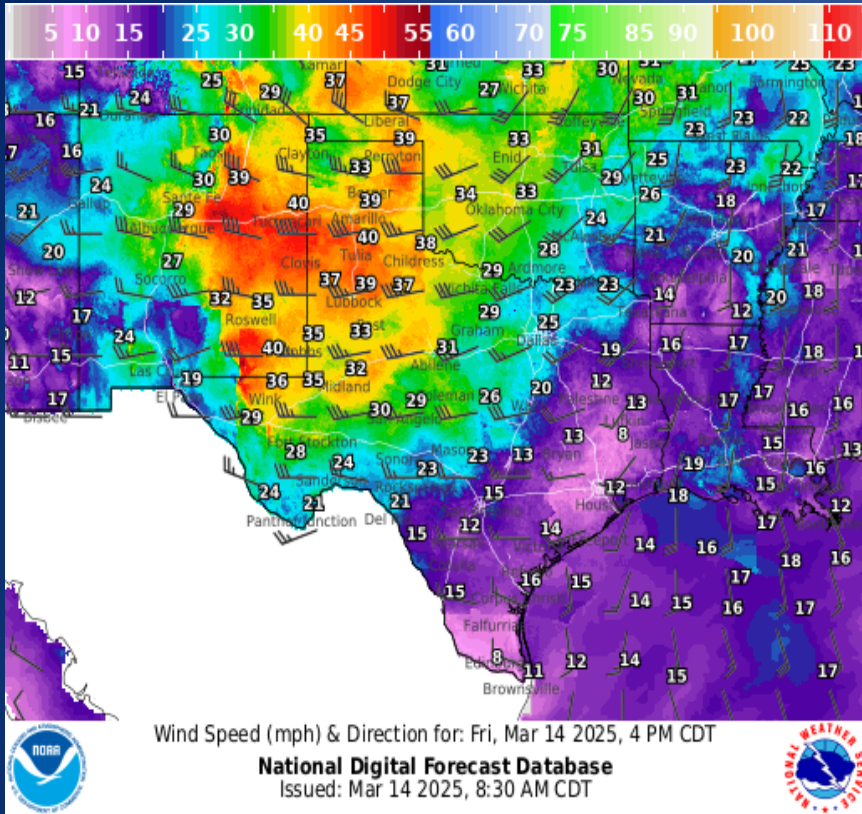


Highs

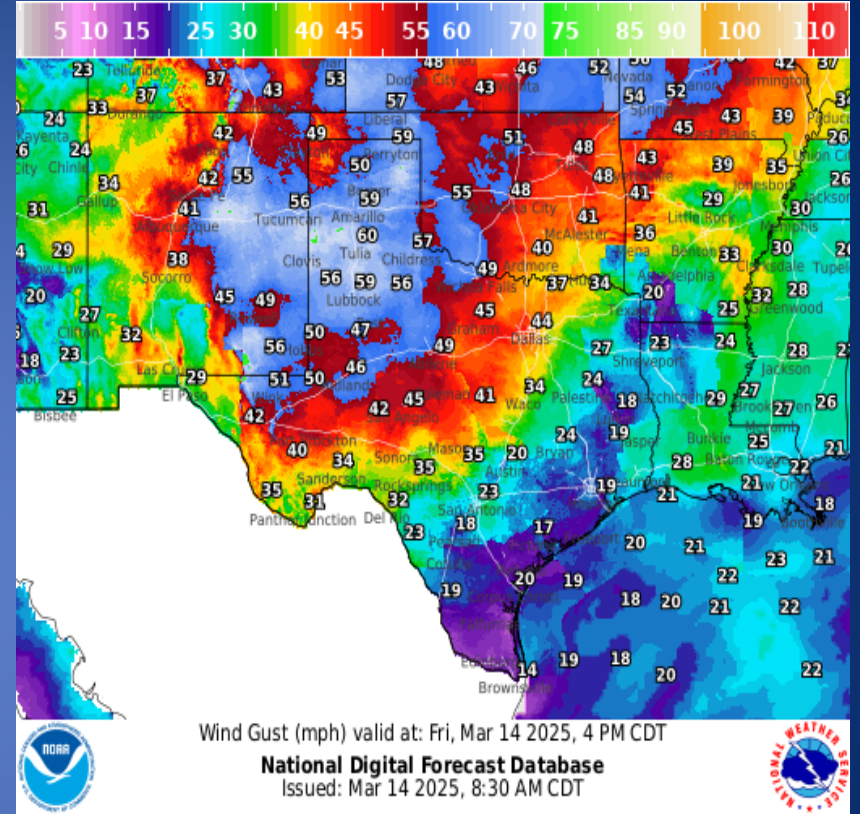


Lows

Weather Forecast

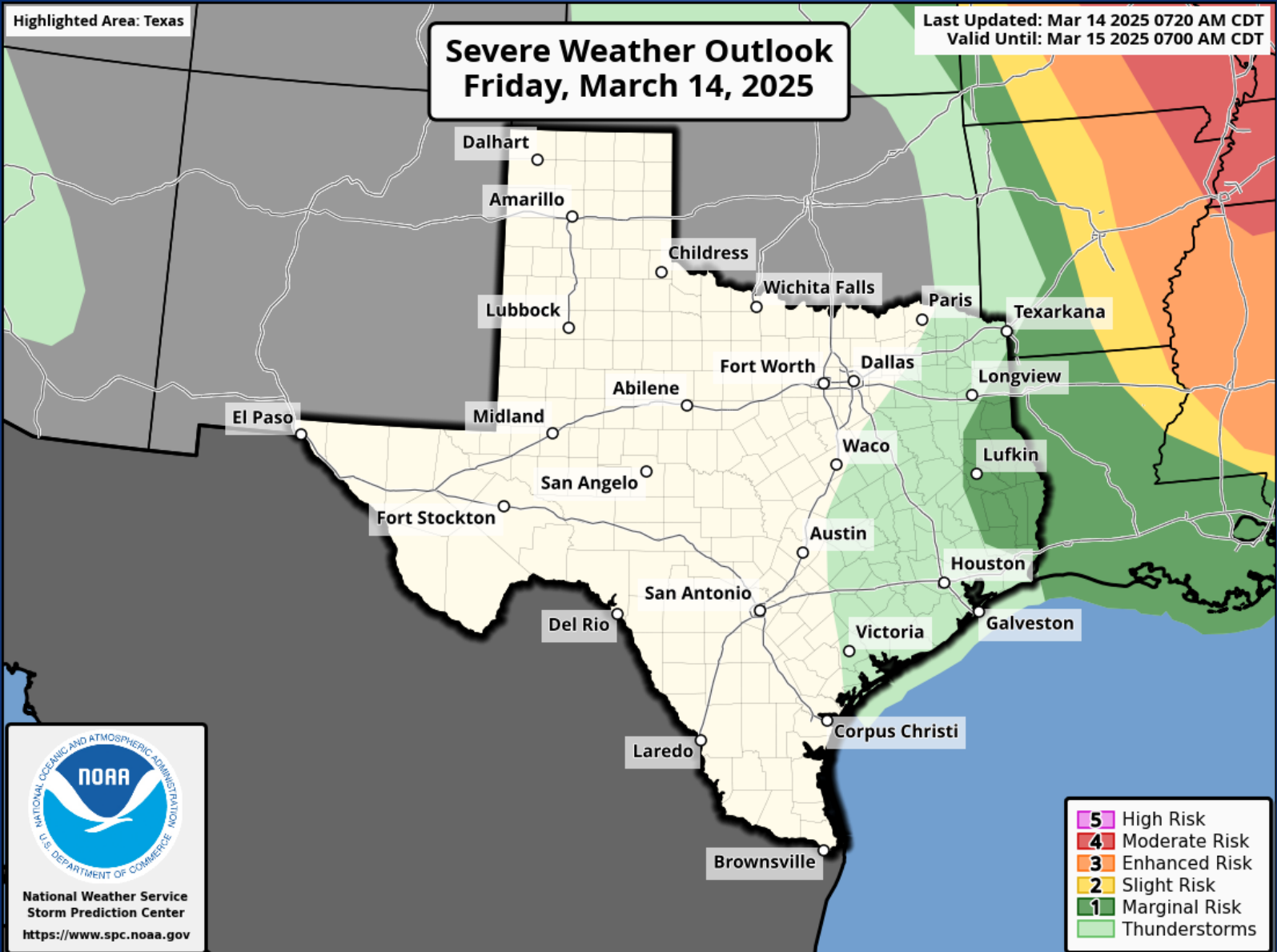


Wind Speeds



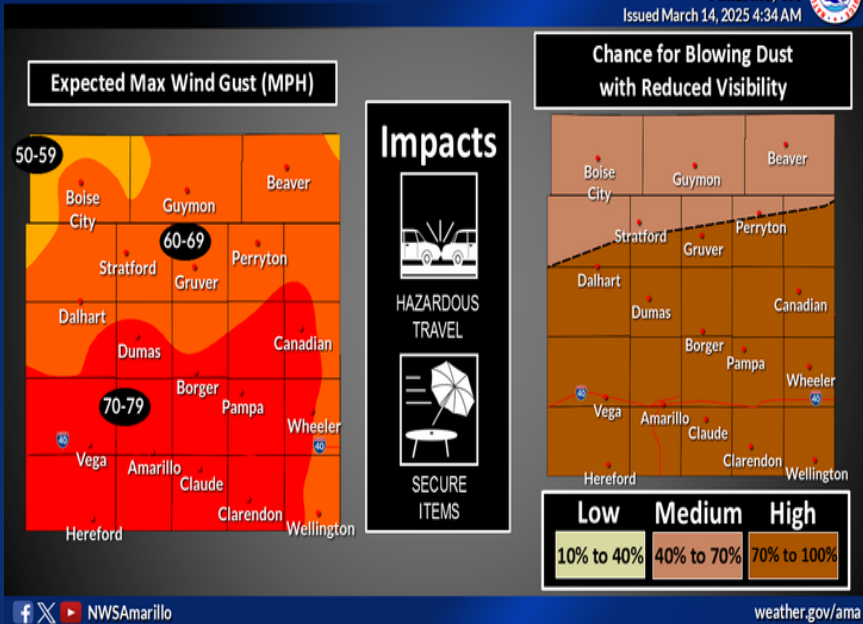
Gusts

Hazardous Weather



Hazardous Weather

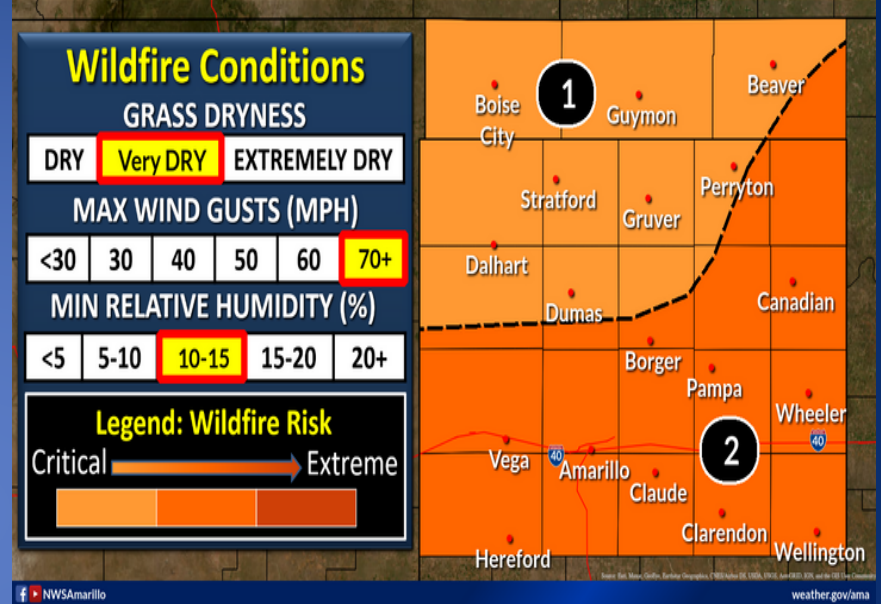
Wind Gust and Dust Probabilities



With the strong sustained winds and expected gusts upwards of 70 mph today, we can also expect medium to high chances for areas of dust to blow in from New Mexico as well. This dust could cause local to widespread reductions in visibility during the morning through afternoon hours.

Wildfire Risk Today

Please use caution with any outdoor activities which could produce sparks or flames



Critical fire weather conditions will be found across the Panhandles today. West winds will gust from 60 to more than 75 mph at times. Lowest relative humidity values are expected to fall into the 10 to 15 percent range.

Hazardous Weather

High Wind Warning Today

Secure Loose Objects
Check out [weather.gov/lub](#) for more information.



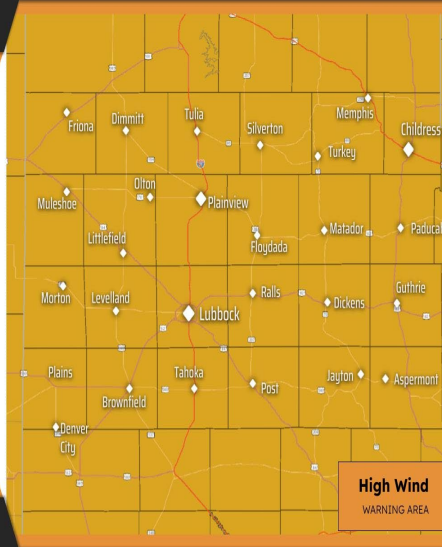
6 AM - 8 PM CDT Today

The South Plains, Rolling Plains, and the far southern Texas Panhandle.

WINDS West at 40 to 55 mph GUSTS up to 80 mph

IMPACTS

DIFFICULT TRAVEL LIGHTWEIGHT OBJECTS BLOWN AROUND WIDESPREAD BLOWING DUST POWER OUTAGES POSSIBLE



High Wind
WARNING AREA



NATIONAL WEATHER SERVICE
LUBBOCK, TEXAS

Follow: @NWSLubbock

Updated: Fri Mar 14, 2025 4:19 AM

A High Wind Warning is in effect from 6 AM until 8 PM on Friday. Extremely strong winds of 40 to 50 mph with gusts to 80 mph are expected. Widespread blowing dust may result in significant visibility reductions.

Red Flag Warning Today

Avoid activities that may cause a spark
Check out [weather.gov/lub](#) for more information.



9 AM - 10 PM CDT Today

The South Plains, Rolling Plains, and the far southern Texas Panhandle.

WINDS West at 40 to 55 mph GUSTS up to 80 mph

Relative humidity as low as 8 percent

Fire Danger
AVOID OUTDOOR BURNING Low Elevated Critical Extreme REPORT FIRES TO LOCAL AUTHORITIES



Red Flag
WARNING AREA



NATIONAL WEATHER SERVICE
LUBBOCK, TEXAS

Follow: @NWSLubbock

Updated: Fri Mar 14, 2025 4:19 AM

Extremely critical fire weather conditions are expected Friday. A Red Flag Warning is in effect for the entire area. Rapid fire spread and extreme fire behavior are expected.

Hazardous Weather

Critical to Extreme Fire Danger Friday

March 14, 2025
2:59 AM

Fire Risk

- Historic
- Extreme
- Critical
- Near-Critical
- Elevated

Key Message

- **Critical to Extreme** fire weather danger is forecast for most of the area
- West or southwest wind gusts of 50 to 65 mph expected, with a decrease in speeds and shift to northwest winds behind a cold front in the evening

Timing

- Mid-morning through early evening Friday

FIRE DANGER

National Weather Service | Norman, Oklahoma

A strong storm system will approach and move across the Plains Friday. Several weather hazards will be possible Friday with this system including a large area of Critical to Extreme fire weather conditions, strong winds, and potentially reduce visibility due to blowing dust.

Damaging Winds Possible Friday (Today)

March 14, 2025
2:47 AM

Key Message

- Very windy conditions are expected Friday
- Sustained winds of 35 to 40 mph, with gusts of 50 to 65 mph
- Locally higher gusts of 65 to 75 mph possible

Timing

- Mid-morning through late afternoon Friday

Hazards

- ISOLATED POWER OUTAGES
- DIFFICULT TRAVEL
- BLOWING DUST
- OBJECTS BLOWN AROUND

National Weather Service | Norman, Oklahoma

Very strong, potentially damaging winds are expected across most of our area on Friday. Sporadic power outages are possible, and unsecured items are likely to be blown over.

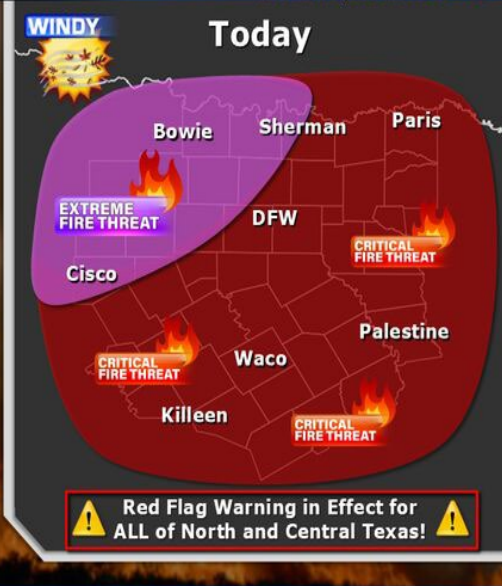
Hazardous Weather

DANGEROUS Fire Weather Conditions Today

Weather Forecast Office
Fort Worth, TX
Issued March 14, 2025 2:37 AM CT

Unusually DANGEROUS fire weather conditions will exist today!

Very low humidity & wind gusts up to 65 mph will create conditions for fires to easily ignite and extremely difficult to contain!



Vegetation Dryness

Normal Dry **Very Dry** Extremely Dry

Max Wind Gusts

< 20 20s 30s 40s 50s **60s**

Wildfire Prevention

- AVOID outdoor burning!
- Secure tow chains. NEVER park/drive over tall grass!
- NEVER toss lit cigarettes!

NWSFortWorth

weather.gov/fortworth

Extremely gusty west winds up to 65 mph and very low humidity will lead to dangerous fire weather conditions today. A dryline will move east of the I-35 corridor by the afternoon, with humidity dropping as low as 10% along with sustained winds between 20 to 40 mph. Frequent wind gusts above 50 mph and occasional gusts above 60 mph can be expected, which will lead to a high threat for grass fires and difficulty containing any existing fires. Do your part to prevent wildfires!

Today: High Wind Warning & Wind Advisory

Weather Forecast Office
Fort Worth, TX
Issued March 14, 2025 2:39 AM CT



A High Wind Warning is in effect for areas along & west of I-35.



Areas of blowing dust are also expected with reduced visibilities

When:



7 AM through 7 PM today

Actions:

- Prepare for sporadic damage, including downed trees and powerlines.
- Take caution if driving a high-profile vehicle!
- Secure outdoor items so they do not blow away

NWSFortWorth

Today's Winds

High Wind Warning: Sustained 25-40 mph, gusts to 65 mph
Wind Advisory: Sustained 20-30, gusts to 45 mph



NWSFortWorth

weather.gov/fortworth

A High Wind Warning will be in effect for 7 AM this morning through the early evening as wind gusts approach 65 mph. Prepare for sporadic damage as well as difficult driving conditions. In addition to the High Wind Warning, a Wind Advisory is in effect elsewhere for sustained winds 20-30 mph and gusts up to 50 mph. Areas of blowing dust are expected as well with reduced visibilities.

Hazardous Weather

Severe Weather Threat Today

Have Multiple Ways to Get Severe Weather Warnings
Latest info at weather.gov/shv

Level 2 of 5: Slight Risk



Afternoon - Evening

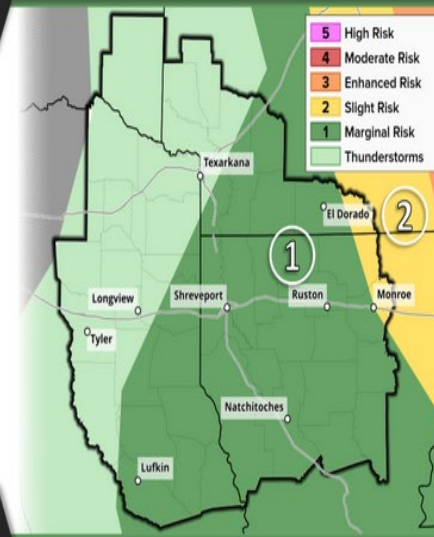


Highest Risk for Severe Storms across South Central Arkansas and North Central/Northeast Louisiana.

Potential Hazards:



- A brief tornado cannot be ruled out
- Damaging wind gusts of 60 + MPH
- Large hail of quarter size or larger



weather.gov/shv

National Weather Service - Shreveport, LA

Follow: @NWSShreveport

Updated: Fri Mar 14, 2025 3:48 AM

There is a Marginal Risk for strong to severe thunderstorms across the southern half of Northeast Texas, much of Northern Louisiana and Southwest Arkansas. There is a Slight Risk for severe thunderstorms across far eastern Union County, Arkansas as well as easter Union and Ouachita Parishes in Northeast Louisiana. While an isolated strong to severe thunderstorm cannot be ruled out this afternoon into this evening, the greatest severe weather threat should be northeast and east of our region through tonight.

Red Flag Warning & Elevated Fire Danger

From 11 AM Today through 9 PM This Evening



- McCurtain County (OK)
- Portions of SW Arkansas
- Portions of East Texas



- Wind 15-25 mph, Gusts up to 40 mph
- Rel. Humidity near 20-25%
- Rapidly Drying Fuels



- Avoid open flames or sparks
- Keep vehicles off dry grass
- Properly discard cigarettes



weather.gov/shv

National Weather Service - Shreveport, LA

Follow: @NWSShreveport

Updated: Fri Mar 14, 2025 4:27 AM

Very low humidity and strong southwest winds of 15-25 mph, with gusts up to 40 mph, can be expected today. This combination will lead to unusual and dangerous fire weather conditions, along with a Red Flag Warning across the western half of the forecast area. Avoid burning outside, be sure to secure tow chains, and don't drive over tall grass to prevent wildfires.

Hazardous Weather

Wind Advisory

Latest info at weather.gov/shv

10 AM Today through 7 PM This Evening



Mid-Morning through early Evening



Portions of Northeast Texas, Southeast Oklahoma and Southwest Arkansas.



- Sustained Southwest winds 20-25 MPH
- Peak gusts 35-40 MPH



Secure Loose Objects



Difficult driving
In high-profile vehicles



weather.gov/shv

National Weather Service - Shreveport, LA

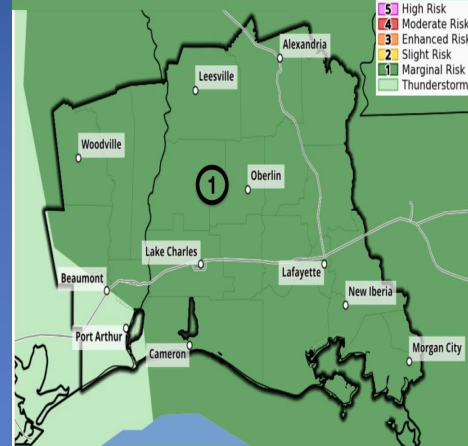
Follow: @NWSShreveport

Updated: Fri Mar 14, 2025 3:33 AM

A Wind Advisory has been posted for portions of Northeast Texas, Southeast Oklahoma and Southwest Arkansas, valid today from 10am this morning until 7pm this evening. Look for south to southwest winds near 20 to 25 mph with gusts as high as 40 mph.

Severe Thunderstorm Potential

Friday Afternoon → Friday Evening



- 5 High Risk
- 4 Moderate Risk
- 3 Enhanced Risk
- 2 Slight Risk
- 1 Marginal Risk
- Thunderstorms

Greatest Risk Level:

5 High

4 Moderate

3 Enhanced

2 Slight

1 Marginal



weather.gov/LakeCharles

National Weather Service - Lake Charles, LA

Follow: @NWSLakeCharles

Marginal risk for severe thunderstorms now expands into SE Texas



Hazards

None Low Medium High



Damaging wind gusts over 58 mph



Hail 1 inch in diameter or larger



Tornadoes



Actions

Have multiple ways to receive warning information.



Updated: Fri Mar 14, 2025 6:15 AM

A few isolated to scattered thunderstorms will develop across the region today. There is a low risk for these storms to become severe.

Hazardous Weather

Red Flag Warning

From 12 PM to 9 PM CDT Friday

Latest info at weather.gov/houston



Portions of the Brazos Valley/the Piney Woods



- Wind Gusts 20-30 mph
- Rel. Humidity 20-25%
- Rapidly Drying Fuels



- Avoid open flames or sparks
- Keep vehicles off dry grass
- Properly discard cigarettes



NATIONAL WEATHER SERVICE
HOUSTON/GALVESTON
Follow: [X](#) [f](#) @NWSHouston

Updated: March 13, 2025



A Red Flag Warning is in effect for portions of the Brazos Valley and the Piney Woods for Friday due to elevated winds and low relative humidity.

Red Flag Warning

Red Flag Warning - Friday 10 AM through 9 PM
Fire Weather Watch - Saturday 10 AM through 9 PM



Most of South Texas



- NW Wind Gusts up to 35 mph
- Rel. Humidity 6-20%
- Critically Dry Fuels

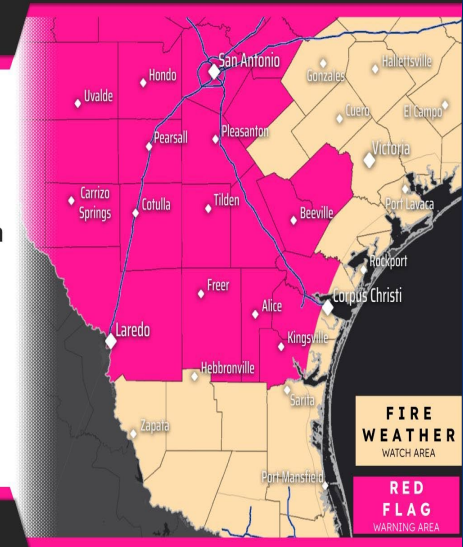


- Avoid open flames or sparks
- Keep vehicles off dry grass
- Properly discard cigarettes



NATIONAL WEATHER SERVICE
CORPUS CHRISTI
Follow: [X](#) [f](#) @NWSCorpus

Updated: March 14, 2025



As dryline swings across the region Friday, relative humidity values will drop to as low as 6% with critically dry fuels. Therefore, a Red Flag Warning is in effect this afternoon. A Fire Weather Watch remains in effect for Saturday as a cold front will sweep across the area resulting in winds up to 35 mph with low relative humidity values and critically dry fuels.

Hazardous Weather

Fire Weather Watch

Latest info at weather.gov/br



Saturday 9 AM to 6 PM



LOCATION...

All of Deep South Texas.



- Wind Gusts 20-25 MPH
- Rel. Humidity 10-20%
- Rapidly Drying Fuels



- Avoid open flames or sparks
- Keep vehicles off dry grass
- Properly discard cigarettes



NATIONAL WEATHER SERVICE
BROWNSVILLE/RIO GRANDE VALLEY

Follow: [X](#) [f](#) @NWSBrownsville

Updated: March 14, 2025



A Fire Weather Watch is in effect from 9 AM to 6 PM on Saturday across all of Deep South Texas, except for the Lower Texas beaches. Dry fuels, breezy winds, and low relative humidity values are expected to enhance wildfire growth and spread potential. Avoid any activities that cause a spark!

Critical Fire Weather Today

Red Flag Warning - 10 AM to 9 PM CDT Today



Rio Grande, Edwards Plateau,
Hill Country, and I-35 corridor



- Winds: West 15-30 mph
- Gusts up to 45 mph
- Rel. Humidity 5-15%
- Dry to Critically Dry Fuels



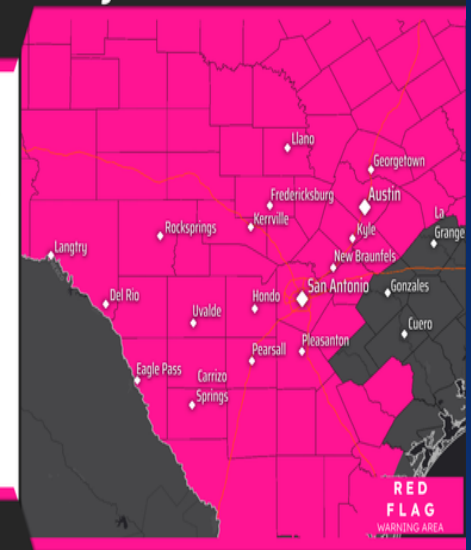
- Avoid outdoor burning
- Keep vehicles off dry grass
- Properly discard cigarettes



NATIONAL WEATHER SERVICE
AUSTIN/SAN ANTONIO

Follow: [X](#) [f](#) @NWSSanAntonio

Updated: March 14, 2025



Critical fire weather conditions are expected today across South-Central Texas. Continue to exercise extreme caution with any activities that could inadvertently cause a wildfire.

Hazardous Weather

High Wind Warning/Wind Advisory

South Central Texas



10 AM - 7 PM CST Today



Wind Advisory: Hill Country, Edwards Plateau, Val Verde County
High Wind Warning: North of our area



- High Wind Warning:
 - West winds 30-45 MPH gusts up to 65 MPH
- Wind Advisory:
 - West winds 20-30 MPH gusts up to 45 MPH



Secure Loose Objects



Difficult driving
In high-profile vehicles



NATIONAL WEATHER SERVICE
AUSTIN/SAN ANTONIO

Follow: @NWSsanAntonio

Updated: March 14, 2025



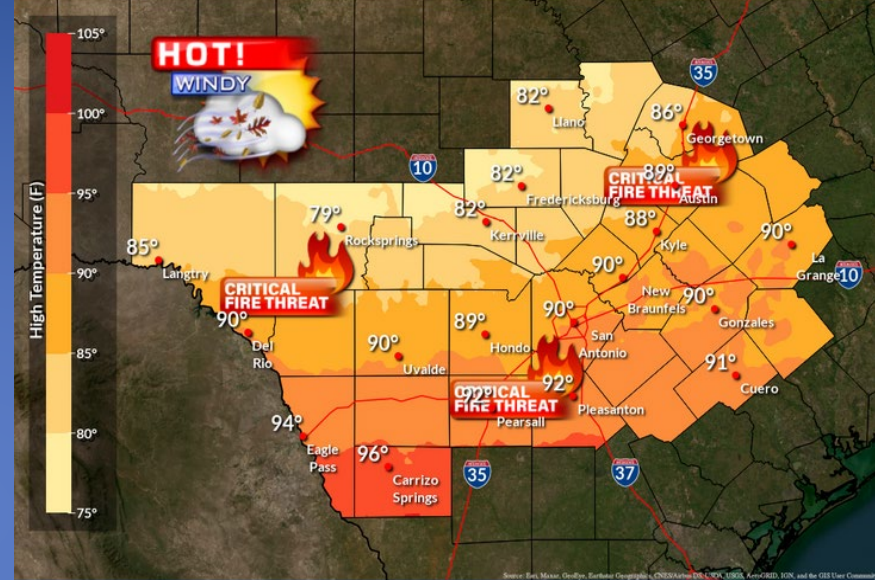
Strong winds are again expected across our northern counties today, or generally along and north of a Del Rio To Boerne to Liberty Hill line. Be sure to secure loose objects and use extra caution if driving in a high profile vehicle.

Today: Hot & Windy Again

Weather Forecast Office
Austin/San Antonio, TX



Near Critical to Critical Fire Weather Conditions for All Areas



NWSSanAntonio

weather.gov/ewx

Another weather disturbance passing through North Texas will bring strong wind gusts and very dry air into South Central Texas.

Hazardous Weather

Red Flag Warning



Where: All of West Central Texas.



Valid From: 11 AM This Morning to 9 PM This Evening.



Westerly winds from 30 to 45 mph with gusts as high as 60 mph, along with relative humidity values of 9-15% will lead to critical to extremely critical fire weather conditions. Fires will catch and spread quickly once started.



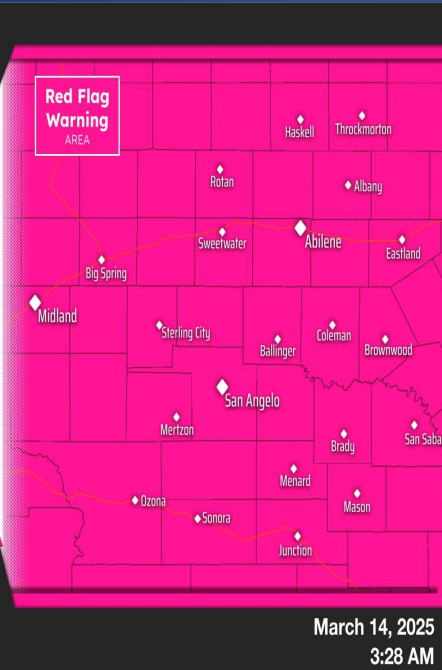
Avoid outdoor burning



Don't drive on dry grass



Make sure chains are not dragging from your car



National Weather Service · San Angelo weather.gov/SJT

March 14, 2025 3:28 AM

Strong westerly winds will develop this morning across all of West Central Texas, with strong west winds combining with humidity values falling to near to below 10% to produce critical to extreme fire weather conditions.

High Wind Warning & Wind Advisory Today



High Wind Warning: Sustained winds of 30-45 mph with gusts to around 60 mph.
Wind Advisory: Sustained winds of 25-35 mph with gusts up to 55 mph possible.



Valid From: 7 AM through 7 PM Friday



West winds will be sustained at 25 to 45 mph with gusts of 50 to 60 MPH. Driving will become more difficult on N-S oriented roadways, especially for high profile vehicles.



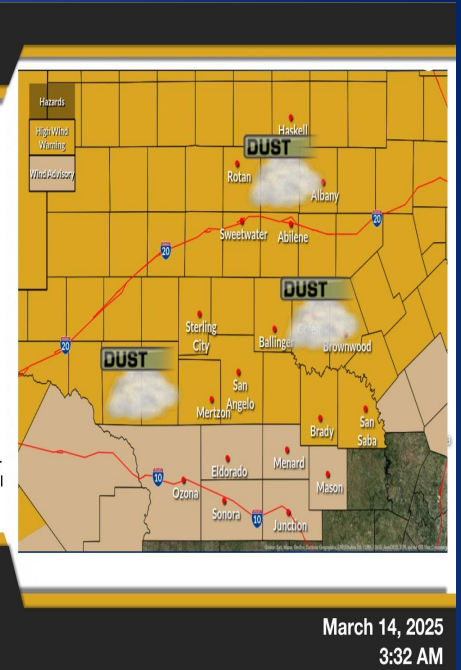
Secure loose outdoor objects



Hazardous driving conditions likely



If you encounter blowing dust pull off the road



National Weather Service · San Angelo weather.gov/SJT

March 14, 2025 3:32 AM

A High Wind Warning and Wind Advisory are in effect from 7 AM to 7 PM today across all of west central Texas on Friday. Expect westerly winds from 30 to 45 mph and gusts to 60 mph for the Big Country, Concho Valley, and Heartland today. For the Wind Advisory over the Northern Edwards Plateau and Northwest Hill County, sustained westerly winds from 25 to 35 mph and gusts up to 55 mph are possible.

Hazardous Weather

High Wind Warning/Wind Advisory March 13, 2025 3:14 PM

Friday morning through evening

WIND GUSTS
Up to 75 mph
In the warning area

Southeast New Mexico and West Texas

Up to 55 mph
In the advisory area

PLAN >>> **PREPARE** >>> **ACT**

Keep two hands on the steering wheel as driving may be difficult

Secure loose objects that may be blown away by strong winds

Use caution when driving as blowing dust may reduce visibility

National Oceanic and Atmospheric Administration
National Weather Service
Midland/Odessa, TX

Red Flag Warning Friday March 13, 2025 4:10 PM

Early Friday afternoon through Friday evening

RELATIVE HUMIDITY
As low as 8%

Southeast New Mexico and much of West Texas

WIND GUSTS
In excess of 65 mph

PLAN >>> **PREPARE** >>> **ACT**

Do not drive or pull over onto dead grass

If you see smoke or a fire, report it immediately

DO NOT throw lit cigarettes out of your car

Do not create ANY unnecessary flames or sparks

National Oceanic and Atmospheric Administration
National Weather Service
Midland/Odessa, TX

A significant high wind event will impact Southeast New Mexico and much of West Texas late tonight into Friday. High winds will start late tonight into early Friday morning in the Guadalupe, Delaware, and Davis Mountains and adjacent southeast New Mexico Plains, Culberson, and Reeves counties. High winds will develop over the Permian Basin by Friday morning and continue into Friday evening. A Wind Advisory will also be in effect for the Lower Trans Pecos and Big Bend region Friday morning through Friday evening. Wind gusts up to 75 mph are expected in the High Wind Warning area (even stronger up to around 90 mph in the higher terrain areas) with gusts up to 55 mph in the Wind Advisory area.

A Red Flag Warning is in effect from Noon CDT/11 AM MDT Friday afternoon through 9 PM CDT/8 PM MDT Friday evening for West Texas and Southeast New Mexico. Please take the necessary precautions to avoid igniting any sparks.

Hazardous Weather



Blowing Dust Expected

March 14, 2025
3:10 AM



Until 9 PM
CDT/8 PM MDT
this evening



All of West Texas
and Southeast New
Mexico

VISIBILITY
Between 1/4 to 1
mile



PLAN >>>

PREPARE >>>

ACT




SLOW DOWN and use
your headlights if you
must drive through it



Use low beam
headlights



If the dust is too thick to drive safely,
PULL OFF the road, turn off headlights,
and wait until visibility improves



National Oceanic and
Atmospheric Administration
U.S. Department of Commerce

National Weather Service
Midland/Odessa, TX

High Winds today will cause blowing dust across West Texas and Southeast New Mexico. As a result, a Blowing Dust Advisory is in effect until 8pm MDT/9pm CDT tonight. Visibilities could drop as low as 1/4 to 1 mile at times, so if you must be out today drive slowly and use low beam headlights!

Weather Advisory/Statement/Watch/Warning Issued

DATE	WARNING TYPE	LOCATION
03/13/25	Flood Warning	Smith and Wood Counties
03/13/25	Wind Advisory	Anderson, Bell, Brewster, Coryell, Crockett, Delta, Falls, Fannin, Freestone, Henderson, Hopkins, Hunt, Kaufman, Jeff Davis, Jefferson, Kaufman, Kimble, Lamar, Lampasas, Leon, Limestone, Mason, McLennan, Menard, Milam, Navarro, Orange, Pecos, Presidio, Rains, Robertson, Schleicher, Sutton, Terrell and Van Zandt Counties
03/13/25	High Wind Warning	Andrews, Archer, Baylor, Borden, Bosque, Brown, Callahan, Clay, Coke, Coleman, Collin, Comanche, Concho, Cooke, Crane, Dallam, Dallas, Dawson, Denton, Eastland, Ector, Ellis, El Paso, Erath, Fisher, Foard, Gaines, Glasscock, Grayson, Hamilton, Hansford, Hardeman, Hartley, Haskell, Hemphill, Hill, Hood, Howard, Hudspeth, Hutchinson, Irion, Jack, Johnson, Jones, Knox, Lipscomb, Martin, McCulloch, Midland, Mills, Mitchell, Montague, Moore, Nolan, Ochiltree, Palo Pinto, Parker, Reagan, Roberts, Rockwall, Runnels, San Saba, Scurry, Shackelford, Sherman, Somervell, Stephens, Sterling, Tarrant, Taylor, Throckmorton, Tom Green, Upton, Ward, Wichita, Wilbarger, Winkler, Wise and Young Counties
03/13/25	Dust Storm Warning	El Paso County

Weather Advisory/Statement/Watch/Warning Issued

DATE	WARNING TYPE	LOCATION
03/13/25	Marine Dense Fog Advisory	Aransas, Brazoria, Calhoun, Chambers, Galveston, Harris, Jackson, Jefferson, Matagorda, Nueces, Orange, Refugio and San Patricio Counties
03/13/25	Special Weather Statement	Cameron, Kenedy and Willacy Counties
03/13/25	Dense Fog Advisory	Aransas, Brazoria, Calhoun, Galveston, Hardin, Jasper, Jefferson, Kleberg, Matagorda, Newton, Nueces, Orange, Refugio and San Patricio Counties
03/14/25	High Wind Warning	Armstrong, Carson, Collingsworth, Dallam, Deaf Smith, Donley, Gray, Hansford, Hartley, Hemphill, Hutchinson, Lipscomb, Moore, Ochiltree, Oldham, Potter, Randall, Roberts, Sherman and Wheeler Counties
03/14/25	Wind Advisory	Bandera, Blanco, Bowie, Burnet, Camp, Cass, Cherokee, Edwards, Franklin, Gillespie, Gregg, Kendall, Kerr, Kinney, Llano, Morris, Real, Red River, Smith, Titus, Upshur, Val Verde, Williamson and Wood Counties
03/14/25	Dust Storm Advisory	El Paso and Hudspeth Counties
03/14/25	Airport Weather Warning	Dallas, Lubbock, Potter, Randall and Tarrant Counties

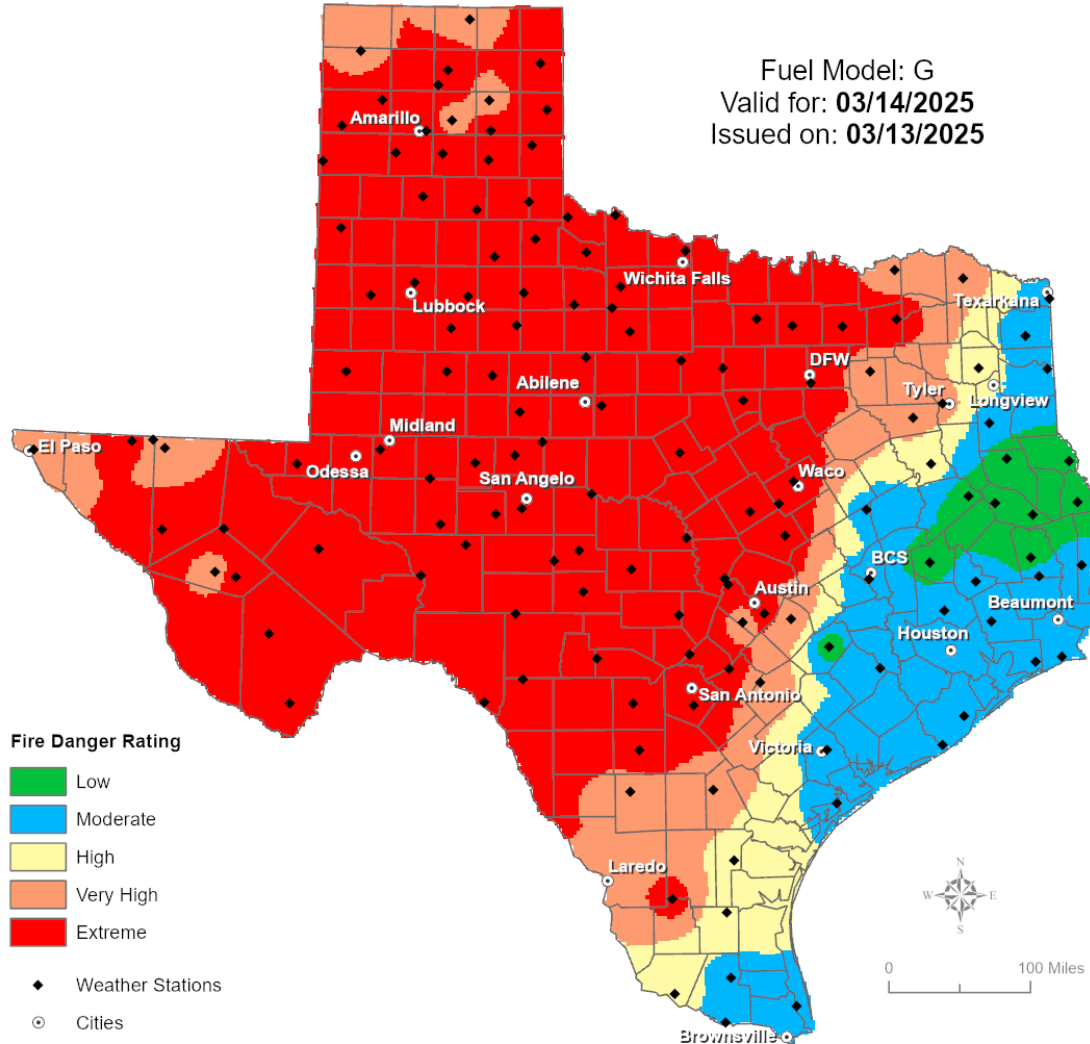
Weather Advisory/Statement/Watch/Warning Issued

DATE	WARNING TYPE	LOCATION
03/14/25	Blowing Dust Advisory	Andrews, Armstrong, Bailey, Borden, Brewster, Carson, Castro, Cochran, Crane, Culberson, Dawson, Deaf Smith, Ector, El Paso, Gaines, Glasscock, Hale, Hockley, Howard, Jeff Davis, Lamb, Loving, Lubbock, Lynn, Martin, Midland, Mitchell, Oldham, Parmer, Pecos, Potter, Presidio, Randall, Reagan, Reeves, Scurry, Swisher, Terrell, Terry, Upton, Ward, Winkler and Yoakum Counties

Fire Danger Forecast

Forecast Fire Danger

Fuel Model: G
Valid for: **03/14/2025**
Issued on: **03/13/2025**



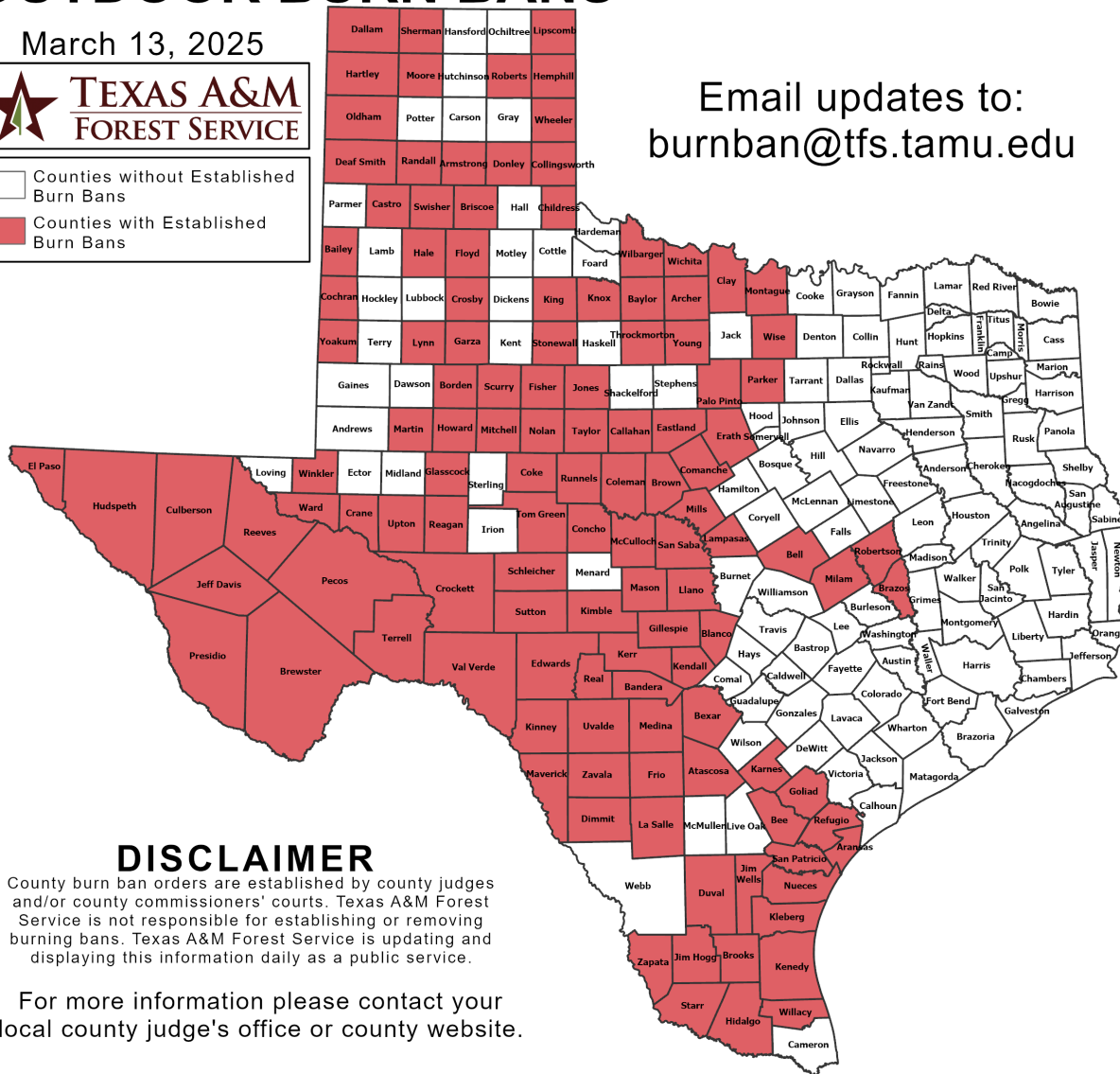
Burn Ban

OUTDOOR BURN BANS

March 13, 2025



Counties without Established Burn Bans
 Counties with Established Burn Bans



Counties with Burn Bans: 123

- | | | |
|---------------|------------|--------------|
| Aransas | Floyd | Nueces |
| Archer | Frio | Oldham |
| Armstrong | Garza | Palo Pinto |
| Atascosa | Gillespie | Parker |
| Bailey | Glasscock | Pecos |
| Bandera | Goliad | Presidio |
| Baylor | Hale | Randall |
| Bee | Hartley | Reagan |
| Bell | Hemphill | Real |
| Bexar | Hidalgo | Reeves |
| Blanco | Howard | Refugio |
| Borden | Hudspeth | Roberts |
| Brazos | Jeff Davis | Robertson |
| Brewster | Jim Hogg | Runnels |
| Briscoe | Jim Wells | San Patricio |
| Brooks | Jones | San Saba |
| Brown | Karnes | Schleicher |
| Callahan | Kendall | Scurry |
| Castro | Kenedy | Sherman |
| Childress | Kerr | Starr |
| Clay | Kimble | Stonewall |
| Cochran | King | Sutton |
| Coke | Kinney | Swisher |
| Coleman | Kleberg | Taylor |
| Collingsworth | Knox | Terrell |
| Comanche | Lampasas | Throckmorton |
| Concho | La Salle | Tom Green |
| Crane | Lipscomb | Upton |
| Crockett | Llano | Uvalde |
| Crosby | Lynn | Val Verde |
| Culberson | McCulloch | Ward |
| Dallam | Martin | Wheeler |
| Deaf Smith | Mason | Wichita |
| Dimmit | Maverick | Wilbarger |
| Donley | Medina | Willacy |
| Duval | Milam | Winkler |
| Eastland | Mills | Wise |
| Edwards | Mitchell | Yoakum |
| El Paso | Montague | Young |
| Erath | Moore | Zapata |
| Fisher | Nolan | Zavala |

DISCLAIMER

County burn ban orders are established by county judges and/or county commissioners' courts. Texas A&M Forest Service is not responsible for establishing or removing burning bans. Texas A&M Forest Service is updating and displaying this information daily as a public service.

For more information please contact your local county judge's office or county website.

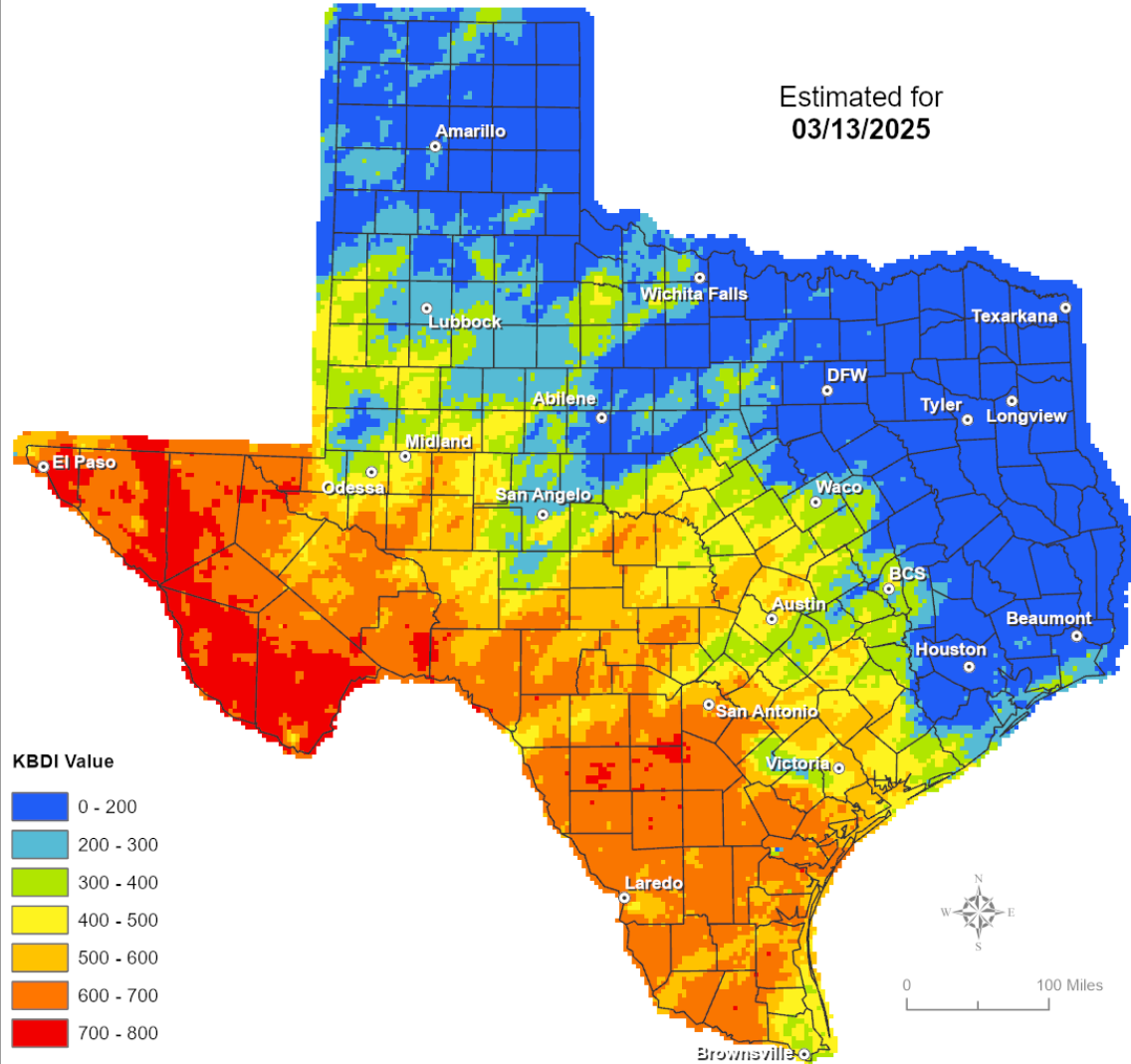
RED FLAG WARNINGS: www.weather.gov
 Additional map formats available at <https://tfsweb.tamu.edu/Burnbans/>

Keetch-Byram Drought Index

Keetch-Byram Drought Index

(4 km x 4 km resolution)

Estimated for
03/13/2025



Fire Weather Warnings/Watches/Statements

DATE	WARNING TYPE	LOCATION
03/13/25	Fire Weather Warning	Atascosa, Bandera, Bexar, Blanco, Burnet, Comal, Dimmit, Edwards, Frio, Gillespie, Hays, Kendall, Kerr, Kinney, Llano, Maverick, Real, Travis, Uvalde, Val Verde, Williamson and Zavala Counties
03/13/25	Fire Weather Watch	Atascosa, Austin, Bandera, Bastrop, Bell, Bexar, Blanco, Brazoria, Brazos, Brooks, Burleson, Burnet, Caldwell, Cameron, Colorado, Comal, Coryell, DeWitt, Dimmit, Edwards, Falls, Fayette, Fort Bend, Frio, Galveston, Gillespie, Gonzales, Grimes, Guadalupe, Harris, Hays, Hidalgo, Jackson, Jim Hogg, Karnes, Kendall, Kenedy, Kerr, Kinney, Lampasas, Lavaca, Lee, Leon, Limestone, Llano, Madison, Matagorda, Maverick, McLennan, Milam, Montgomery, Real, Robertson, San Jacinto, Starr, Travis, Uvalde, Val Verde, Walker, Waller, Washington, Wharton, Willacy, Williamson, Wilson, Zapata and Zavala Counties

Fire Weather

Warnings/Watches/Statements

DATE	WARNING TYPE	LOCATION
03/13/25	Red Flag Warning	Anderson, Andrews, Bastrop, Bee, Bell, Borden, Bosque, Brazos, Brewster, Brown, Burleson, Caldwell, Callahan, Coke, Coleman, Collin, Comanche, Concho, Cooke, Coryell, Crane, Crockett, Culberson, Dallas, Dawson, Delta, Denton, Duval, Eastland, Ellis, Erath, Ector, Falls, Fannin, Fisher, Freestone, Gaines, Glasscock, Grayson, Grimes, Guadalupe, Hamilton, Haskell, Henderson, Hill, Hood, Hopkins, Howard, Houston, Hunt, Irion, Jack, Jeff Davis, Jim Wells, Johnson, Jones, Kaufman, Kimble, Kleberg, Lamar, La Salle, Lampasas, Lee, Leon, Limestone, Live Oak, Loving, Madison, Martin, Mason, McCulloch, McLennan, McMullen, Menard, Midland, Milam, Mills, Mitchell, Montague, Navarro, Nolan, Nueces, Palo Pinto, Parker, Pecos, Presidio, Rains, Reagan, Reeves, Robertson, Rockwall, Runnels, San Patricio, San Saba, Schleicher, Scurry, Shackelford, Somervell, Stephens, Sterling, Sutton, Tarrant, Taylor, Terrel, Throckmorton, Tom Green, Upton, Van Zandt, Ward, Washington, Webb, Wilson, Winkler, Wise, Upton and Young Counties

Fire Weather Warnings/Watches/Statements

DATE	WARNING TYPE	LOCATION
03/14/25	Red Flag Warning	Andrews, Atascosa, Bandera, Bastrop, Bee, Bexar, Blanco, Borden, Bowie, Brewster, Burnet, Caldwell, Camp, Cass, Cherokee, Comal, Crane, Culberson, Davis, Dawson, Dimmit, Duval, Ector, Edwards, Franklin, Frio, Gaines, Gillespie, Glasscock, Goliad, Gregg, Guadalupe, Hays, Howard, Jeff Jim Kendall, Kerr, Kinney, La Lee, Live Llano, Loving, Martin, Maverick, McMullen, Medina, Midland, Mitchell, Morris, Oak, Pecos, Presidio, Reagan, Real, Red Reeves, River, Salle, Scurry, Smith, Terrell, Titus, Travis, Upshur, Upton, Uvalde, Val Verde, Ward, Webb, Wells, Williamson, Wilson, Winkler, Wood and Zavala Counties
03/14/25	Fire Weather Watch	Atascosa, Bandera, Bastrop, Bexar, Blanco, Burnet, Caldwell, Comal, DeWitt, Dimmit, Edwards, Fayette, Frio, Gillespie, Gonzales, Guadalupe, Hays, Karnes, Kendall, Kerr, Kinney, Lavaca, Lee, Llano, Maverick, Medina, Travis, Uvalde, Val Verde, Williamson, Wilson and Zavala Counties

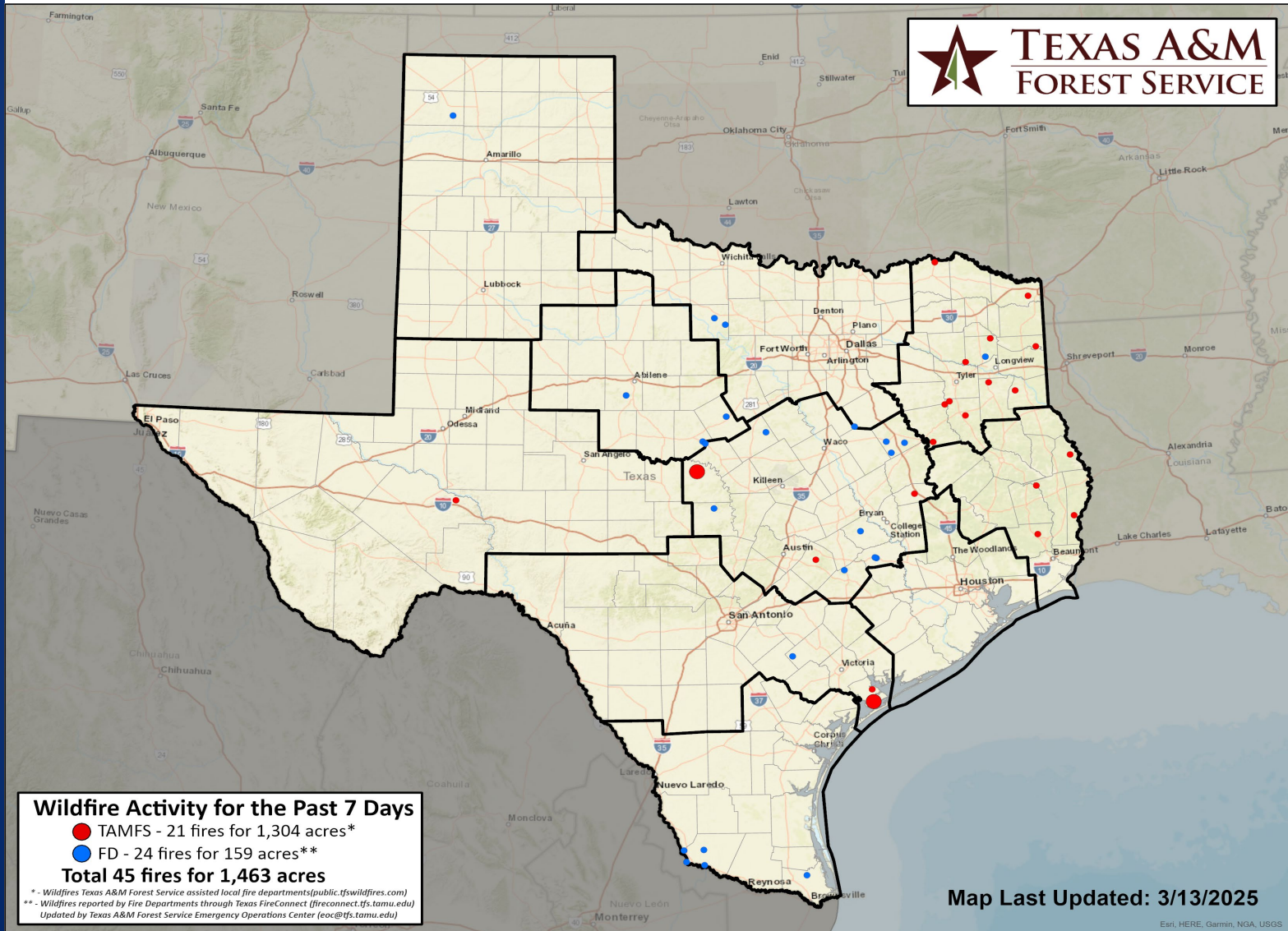
Fire Weather

Warnings/Watches/Statements

DATE	WARNING TYPE	LOCATION
03/14/25	Fire Danger Statement	Bandera, Blanco, Burnet, Comal, Edwards, Gillespie, Harrison, Hays, Kendall, Kerr, Llano, Marion, Real, Rusk, Travis and Williamson Counties

Fire Activity (*Last 24 Hours)

Report of 157 (+3) fires and 12,271 (+157) acres have been burned this year. There are 123 (+3) counties with burn bans. The Keetch–Byram Drought Index list contains 91 (+2) counties with an average over 400.



Training

Dates		TITLE	COURSE	LOCATION
03/10/25	03/14/25	NIMS ICS All-Hazards Incident Commander Course	L-950	Austin
03/12/25	03/14/25	Intermediate Incident Command System for Expanding Incidents	G-300	Lubbock
03/13/25	03/14/25	Advanced Incident Command System for Complex Incidents	G-400	Childress
03/13/25	03/14/25	Emergency Operations Center Incident Command System Interface	G-191	Austin

Statewide Significant Events

DATES		LOCATION	EVENT
03/07/25	03/16/25	Waxahachie	Tulipalooza
03/08/25	03/15/25	Houston	Spring Break at Hermann Park
03/06/25	03/23/25	Houston	Houston Livestock Show and Rodeo