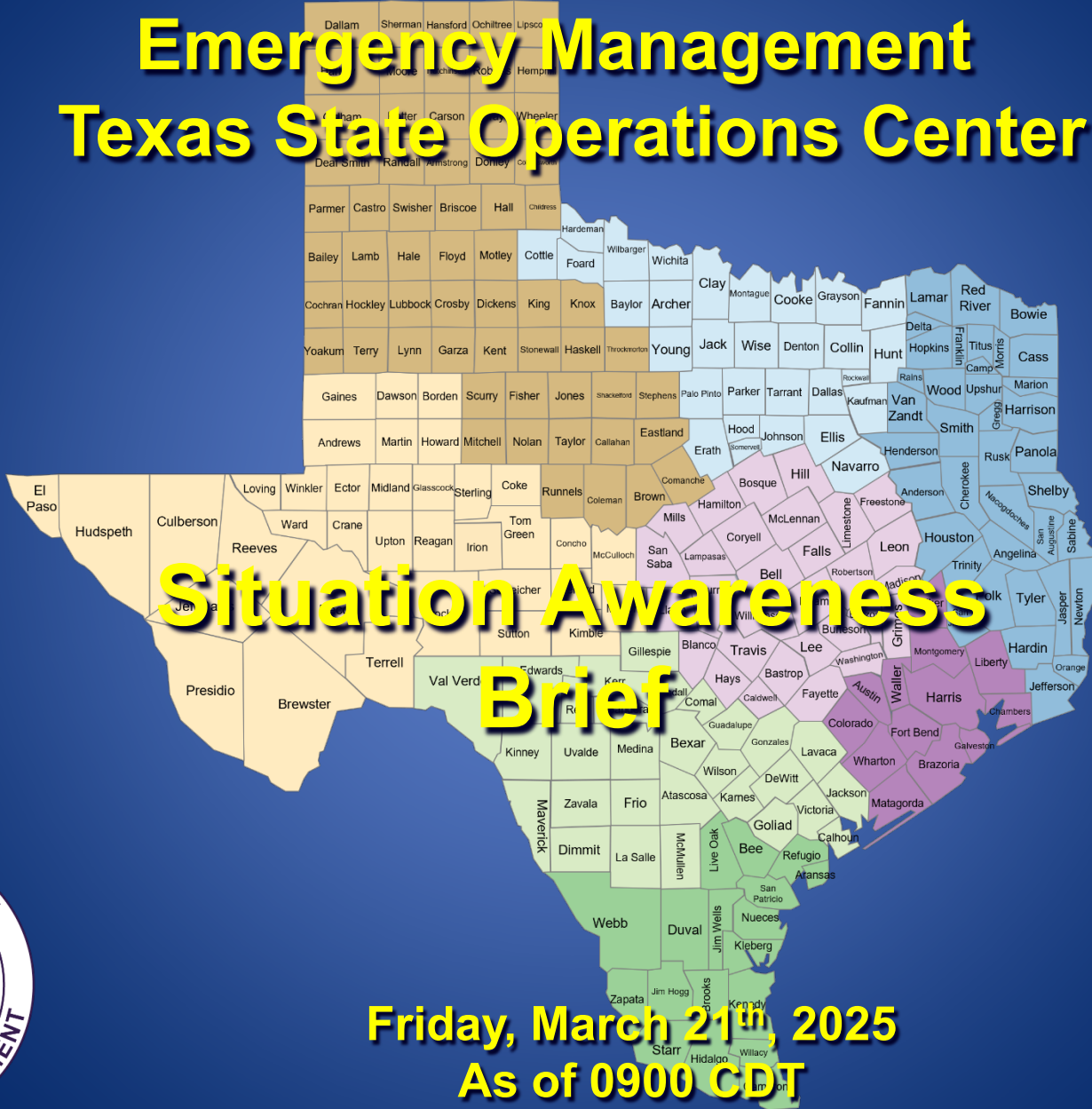


Texas Division of Emergency Management Texas State Operations Center



Incidents Reported to the State Operations Center (last 24 hours)

DATE	SUBJECT	LOCATION
03/20/25	Initial Report of the Pauline Road Fire	San Jacinto and Montgomery Counties
03/20/25	Final Report of a Structure Fire	Travis County
03/20/25	Final Report of a Boil Water Notice	Wilbarger County
03/20/25	Final Report of the Gregg 1564 Fire	Gregg County
03/20/25	Final Report of a Picoso Water Main Break	Wilson County
03/20/25	Initial Report of the Rusk 1595 Fire	Rusk County
03/20/25	Final Report of the Bootes Fire	Kendall County
03/20/25	Update Report #4 of the Devils Canyon Fire	Stonewall County
03/20/25	Final Report of a Wildfire	Kendall County
03/20/25	Final Report of the Boil Water Notice	Montague County
03/20/25	Initial Report of the Hardin 1605 Fire	Hardin County
03/20/25	Update Report #2 of the Sarco Creek Fire	Goliad County
03/20/25	Update Report of the Pauline Road Fire	San Jacinto and Montgomery Counties
03/20/25	Update #2 Report of the Magnum Fire (Duval 1573)	Duval County

Incidents Reported to the State Operations Center (last 24 hours)

DATE	SUBJECT	LOCATION
03/20/25	Final Report of the Devils Canyon Fire	Stonewall County
03/20/25	Initial Report of a Boil Water Notice	Comal County
03/20/25	Final Report of the Upshur 1259 Fire	Upshur County
03/20/25	Final Report of the Rusk 1595 Fire	Rusk County
03/20/25	Initial and Final Report of the Rusk 1600 Fire	Rusk County
03/20/25	Update Report of the Hardin 1605 Fire	Hardin County
03/20/25	Update Report #3 of the Double S Fire	Hutchinson County
03/20/25	Update Report #2 of the 3001 Fire	Marion County
03/20/25	Initial and Final Report of the Par 3 Fire	Reagan County
03/20/25	Initial Report of the Bootstrap Fire	Moore County
03/20/25	Final Report of the Hardin 1605 Fire	Hardin County
03/20/25	Update Report #4 of the Double S Fire	Hutchinson County
03/20/25	Initial Report of the Silver Creek Fire	Bee County
03/20/25	Update Report of the Bootstrap Fire	Moore County
03/20/25	Final Report of the Three Oaks II Brushfire	Wilson County
03/20/25	Update Report #2 of the Pauline Road Fire	San Jacinto, Montgomery Counties

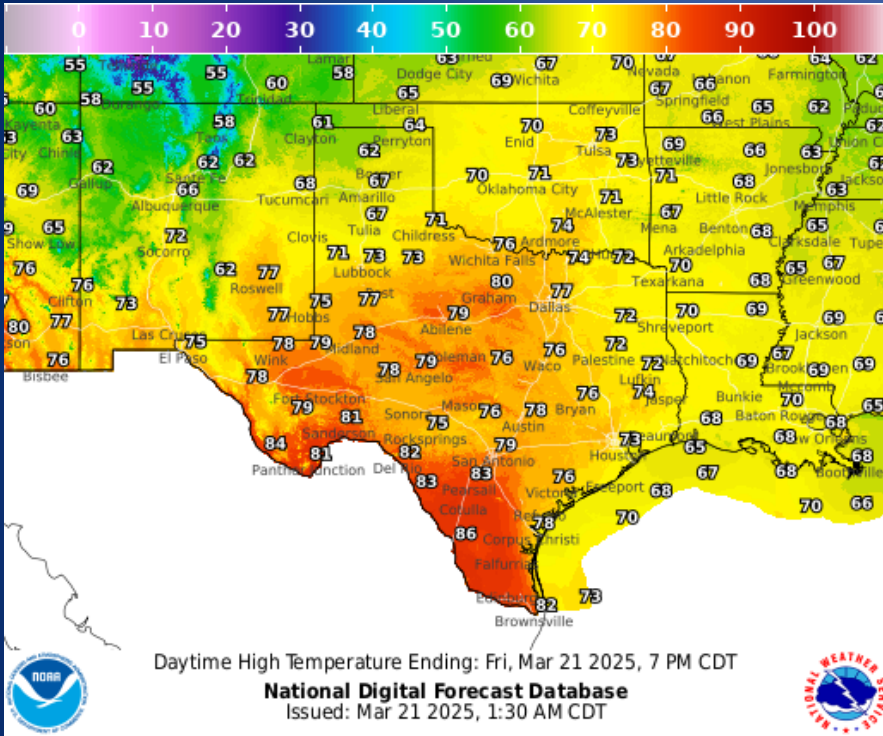
Incidents Reported to the State Operations Center (last 24 hours)

DATE	SUBJECT	LOCATION
03/20/25	Final Report of the Melon Creek Brushfire	Refugio County
03/20/25	Final Report of the Bootstrap Fire	Moore County
03/20/25	Update Report #3 of the Sarco Creek Fire	Goliad County
03/20/25	Final Report of the El Monte (MI) Fire	Hidalgo County
03/20/25	Update Report #5 of the Double S Fire	Hutchinson County
03/20/25	Update Report #4 of the Crabapple Fire	Gillespie County
03/20/25	Initial and Final Report of the Anderson 1614 Fire	Anderson County
03/20/25	Update Report of the Silver Creek Fire	Bee County
03/20/25		
03/20/25		
03/20/25		
03/20/25		
03/20/25		
03/20/25		
03/20/25		
03/20/25		

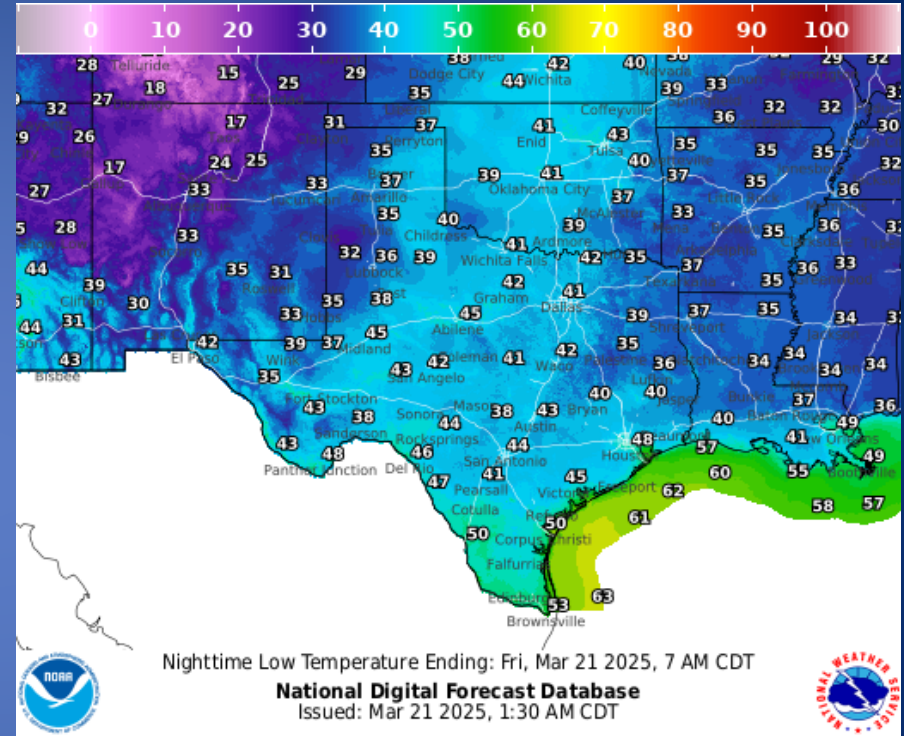
Informational Products Distributed by the State Operations Center

DATE	SUBJECT
03/20/25	NWS Corpus Christi: Red Flag Warning in Effect until 2PM for Much of Coastal Bend and Barrier Islands
03/20/25	Daily Situation Report
03/20/25	Texas State Special Events List
03/20/25	Daily NWS Threat Brief for FEMA Region 6

Weather Forecast

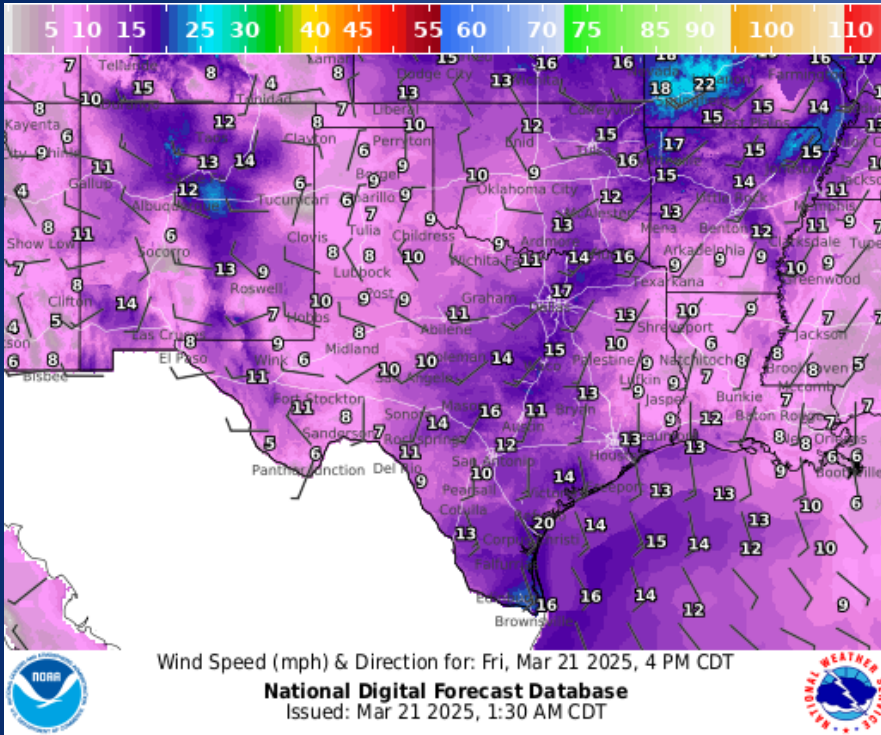


Highs

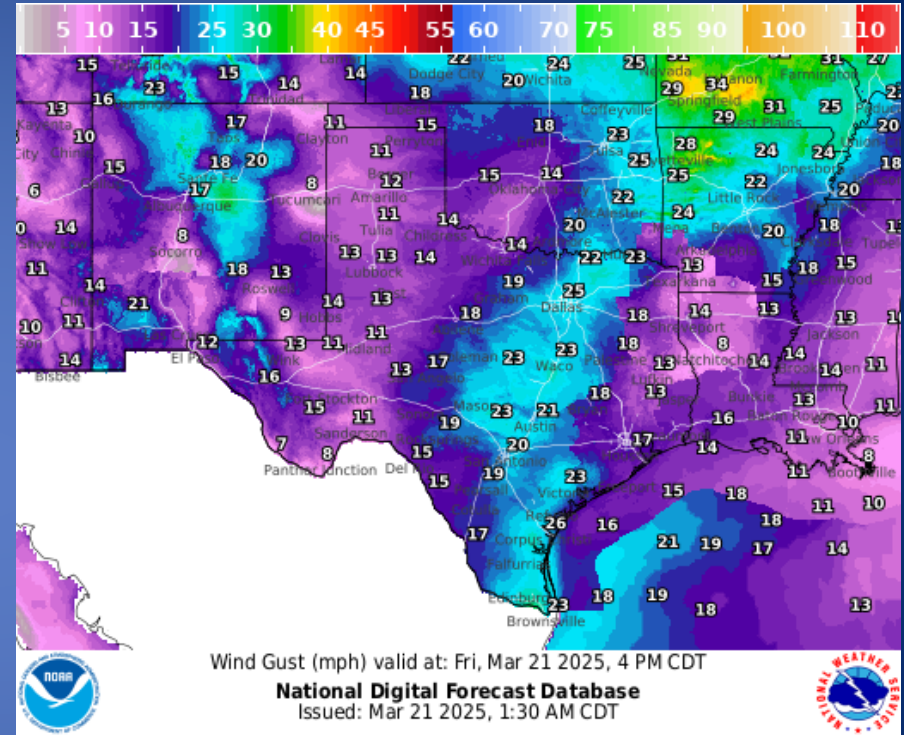


Lows

Weather Forecast



Wind Speeds



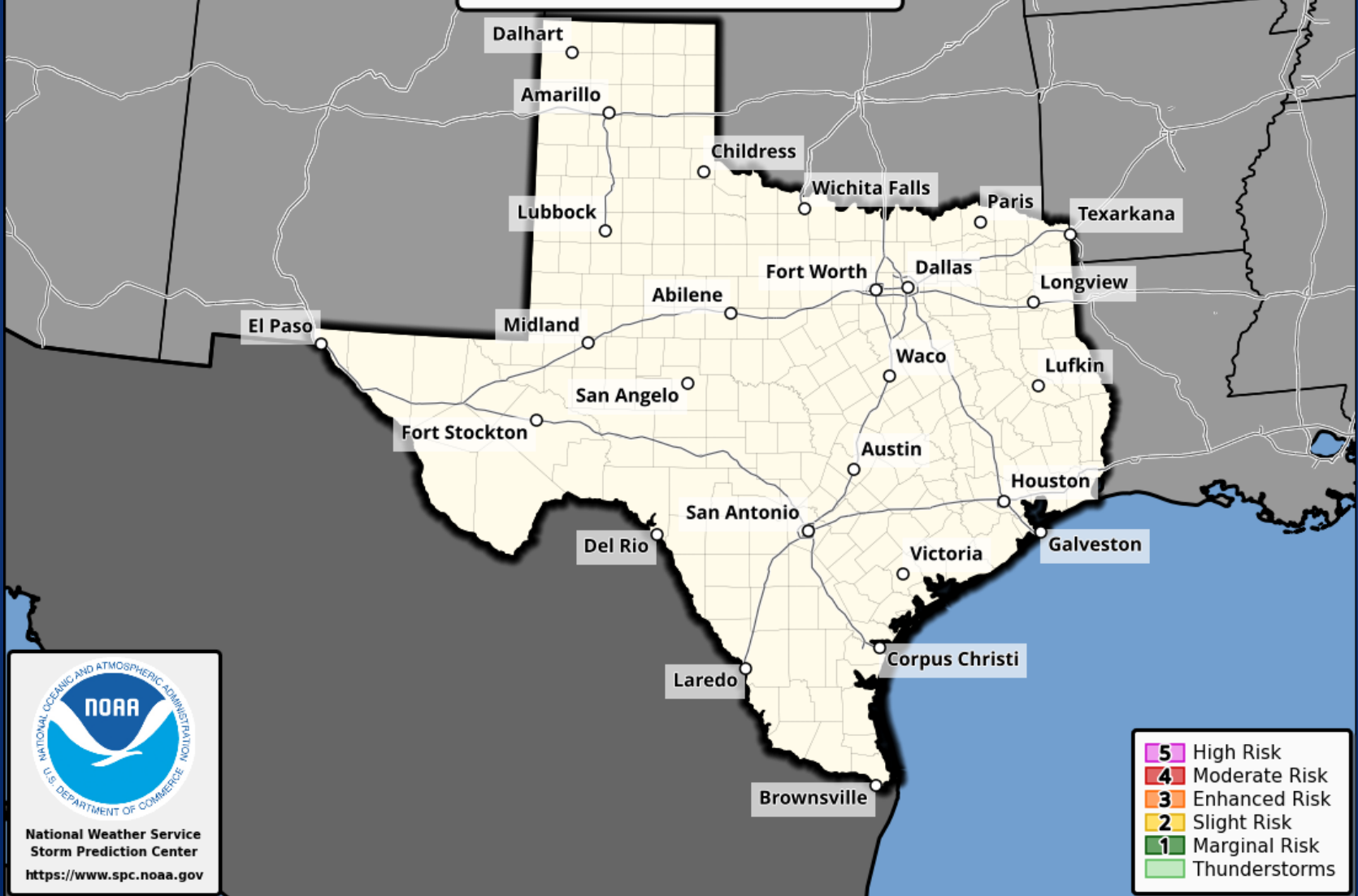
Gusts

Hazardous Weather

Highlighted Area: Texas

Last Updated: Mar 20 2025 1146 PM CDT
Valid Until: Mar 22 2025 0700 AM CDT

Severe Weather Outlook Friday, March 21, 2025



- 5 High Risk
- 4 Moderate Risk
- 3 Enhanced Risk
- 2 Slight Risk
- 1 Marginal Risk
- Thunderstorms

NATIONAL OCEANIC AND ATMOSPHERIC ADMINISTRATION
U.S. DEPARTMENT OF COMMERCE

**National Weather Service
Storm Prediction Center**
<https://www.spc.noaa.gov>

Hazardous Weather

Friday Red Flag Warning

Timing: 10 am to 6 pm

Weather Forecast Office
Norman, OK
Issued Mar 21, 2025 3:07 AM CDT

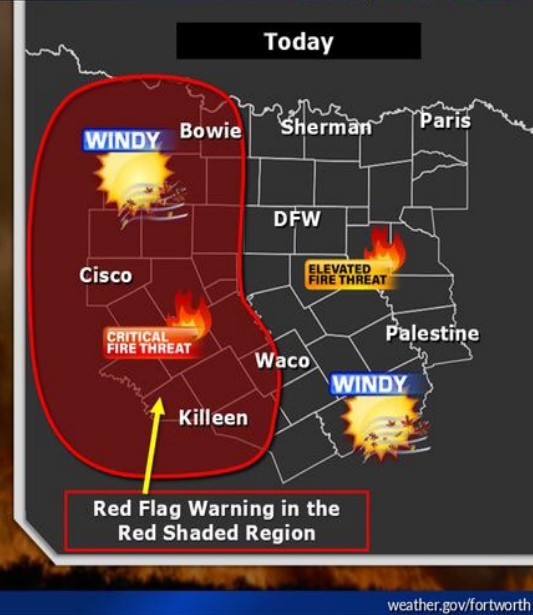


Critical Wildfire Threat Continues Today

Weather Forecast Office
Fort Worth, TX
Issued March 21, 2025 2:35 AM CT



Dangerous fire weather conditions will continue in western portions of North and Central Texas on Friday. Very low humidity and **gusty winds up to 40 mph** will make any fires that start difficult to control.



Critical fire danger is expected across western North Texas and western Central Texas today due to gusty winds up to 40 mph and relative humidity as low as 10 percent. A Red Flag Warning is in effect for locations generally along and west of a Bowie to Temple line.

Hazardous Weather

Fire Danger Statement

In Effect from 1 PM Today to 8 PM Tonight



Live Oak, Duval, McMullen, Webb, and La Salle counties



- SE winds 15-20 mph with gusts around 25 mph
- Rel. Humidity as low as 23%
- Extremely Dry Fuels

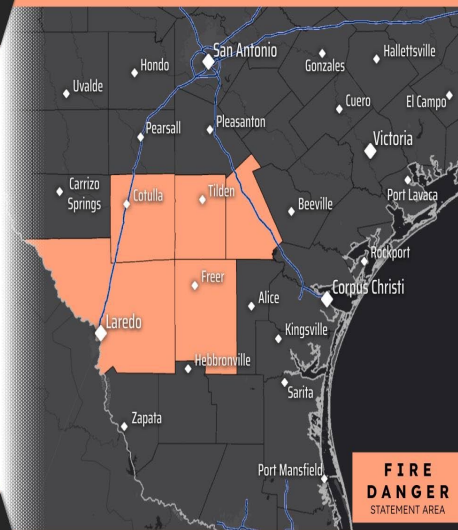


- Avoid open flames or sparks
- Keep vehicles off dry grass
- Properly discard cigarettes



NATIONAL WEATHER SERVICE
CORPUS CHRISTI
Follow: [X](#) [f](#) [@NWSCorpus](#)

Updated: March 21, 2025



A Fire Danger Statement is in effect from 1 PM today to 8 PM tonight for much of the Brush Country due to the combination of southeasterly winds 15-20 mph with gusts around 25 mph, extremely dry fuels, and minimum relative humidity values as low as 23%.

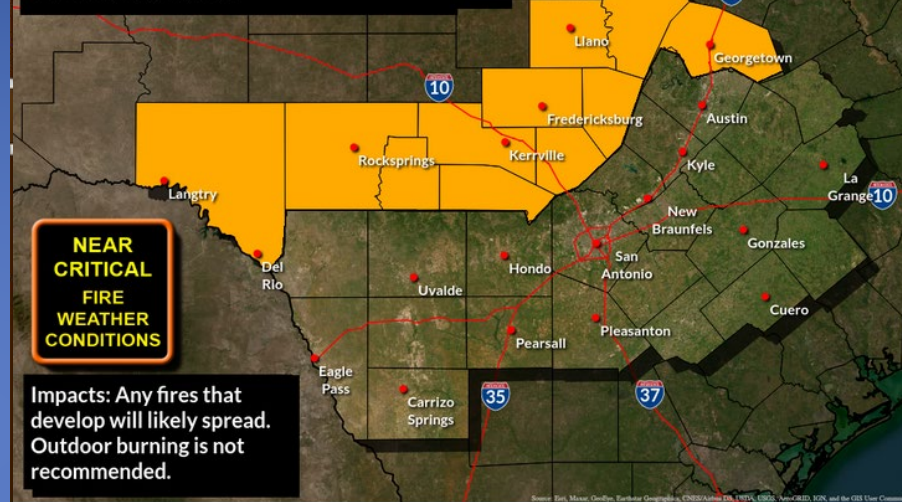
Near Critical Fire Weather Conditions

Weather Forecast Office
Austin/San Antonio, TX
Issued Mar 21, 2025 1:32 AM CDT



1 PM until 7 PM CDT Today

- South winds 15-20 mph gusts to 30 mph
- Minimum humidity values 15 to 20 percent
- Dry to Critically Dry Fuels



Impacts: Any fires that develop will likely spread. Outdoor burning is not recommended.


NWSSanAntonio


weather.gov/ewx


Another round of elevated to near critical fire weather conditions is expected today due to dry air and breezy winds over the Hill Country and southern Edwards Plateau. Avoid outdoor burning if possible. A Rangeland Fire Danger Statement is in effect from 1 PM to 7 PM today for southern Edwards Plateau and Hill Country, including Williamson County.


Hazardous Weather


Red Flag Warning


 Most of West Central Texas.

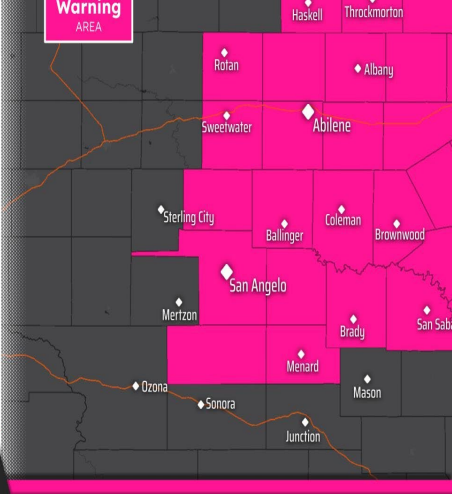
 From 11 AM to 5 PM Today

 Southwest winds sustained at 15 to 25 mph with gusts up to 40 mph. Humidity values from 10% to 20%. Critical fire weather conditions will cause fires to catch and spread quickly once started.



 Avoid outdoor burning

 Don't drive on dry grass

 Make sure chains are not dragging from your car



Red Flag Warning AREA

  National Weather Service · San Angelo
weather.gov/SJT

March 21, 2025
4:00 AM

A Red Flag Warning will be in effect today from 11 AM to 5 PM. Relative humidity values will fall into the teens across most of west central Texas as winds increase from the southwest at 15 to 25 mph with gusts up to 40 mph. This will provide critical fire weather conditions.



Fire Weather Watch

March 21, 2025
5:52 AM



Saturday afternoon through early evening

RELATIVE HUMIDITY

As low as
6%



Southeast New Mexico, Permian Basin, and Culberson County

WIND GUSTS

SW up to 35 mph
(Higher gusts in the mountains)



PLAN >>>

PREPARE >>>

ACT



Obey any burn bans in effect for your location



Secure loose chains and don't let them drag while you drive



DO NOT throw cigarettes out of your car



National Oceanic and Atmospheric Administration
U.S. Department of Commerce

National Weather Service
Midland/Odessa, TX

Near critical fire weather conditions are expected on Saturday afternoon for southeast New Mexico and the Permian Basin. Be sure to avoid activities with open sparks and obey local burn bans!

Hazardous Weather

Fire Weather Watch

Valid Saturday Afternoon and Evening



Capitan and Sacramento Mountains



- West Winds 20 to 30 mph
- Relative Humidity 8 to 15%
- Critical Fire Danger



- Avoid open flames or sparks
- Keep vehicles off dry grass
- Properly discard cigarettes



NATIONAL WEATHER SERVICE
EL PASO, TX

Follow: @NWSEIPaso

Updated: March 20, 2025

Fire Weather Watch

Fire Weather Watch

Noon Saturday - 9 PM Saturday

Avoid activities that may cause a spark
Check out [weather.gov](#) for more information.



The South Plains, Rolling Plains, and the far southern Texas Panhandle.



Southwest at
15 to 20 mph



Gusts up to
30 mph



Relative humidity as low as 6 percent



Fire Danger

Low Elevated **Critical** Extreme



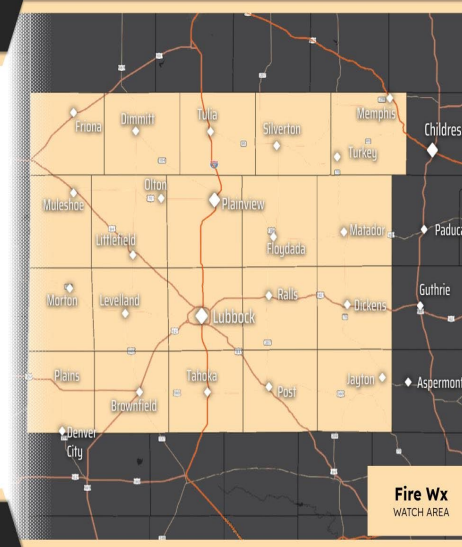
REPORT FIRES
TO LOCAL
AUTHORITIES



NATIONAL WEATHER SERVICE
LUBBOCK, TEXAS

Follow: @NWSLubbock

Updated: Fri Mar 21, 2025 3:43 AM



A Fire Weather Watch is in effect for the extreme southwestern Texas Panhandle and northwestern South Plains on Saturday afternoon.

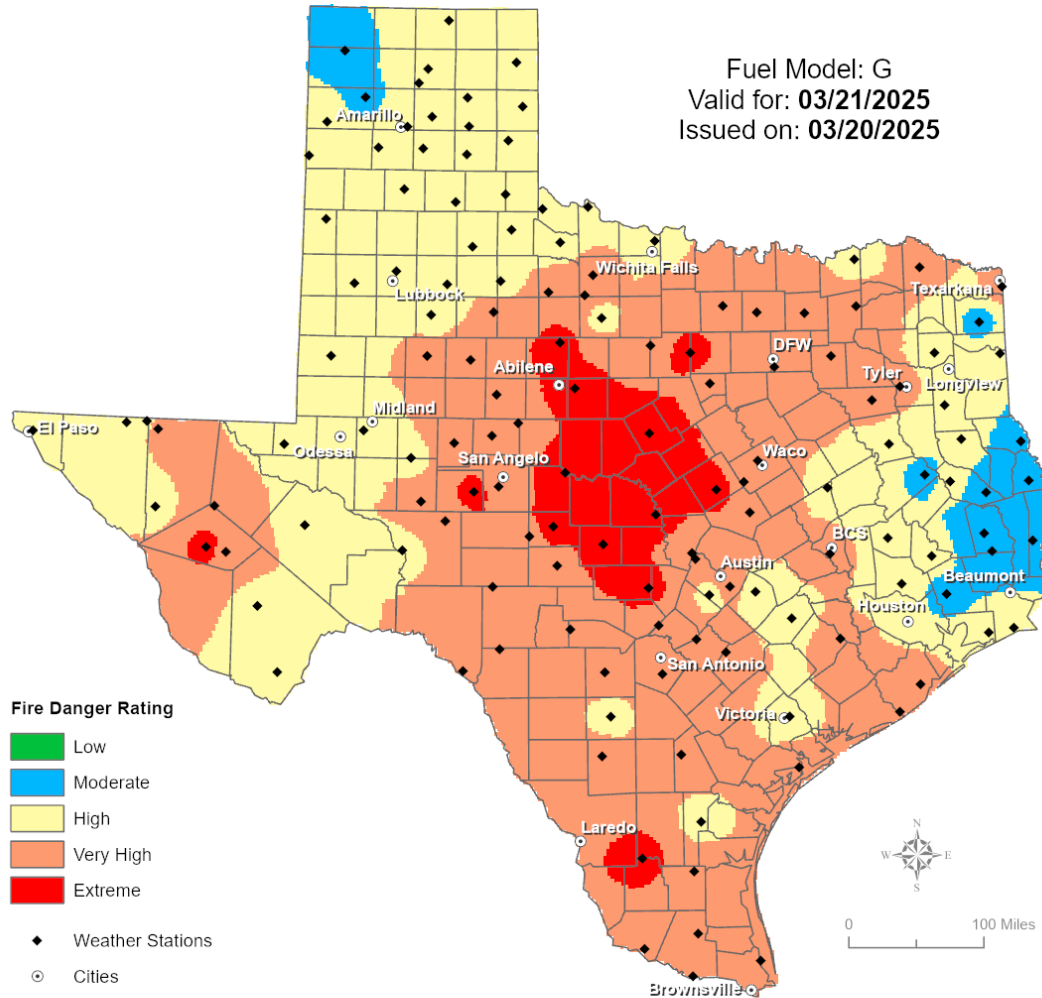
Weather Advisory/Statement/Watch/Warning Issued

DATE	WARNING TYPE	LOCATION
03/20/25	Flood Warning	Angelina, Cherokee, and Nacogdoches Counties

Fire Danger Forecast

Forecast Fire Danger

Fuel Model: G
Valid for: **03/21/2025**
Issued on: **03/20/2025**



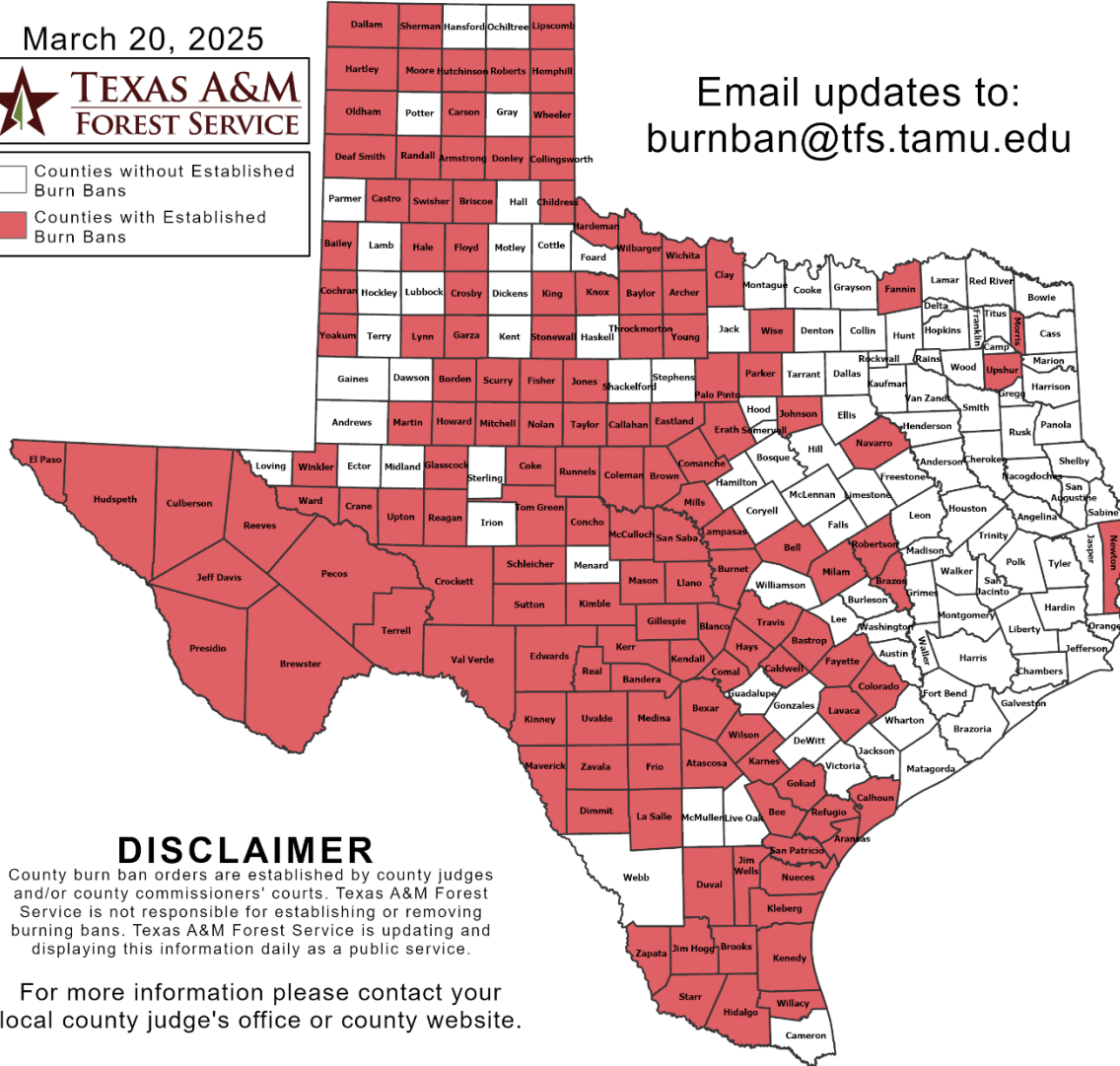
Burn Ban

OUTDOOR BURN BANS

March 20, 2025



- Counties without Established Burn Bans
- Counties with Established Burn Bans



Email updates to:
burnban@tfs.tamu.edu

Counties with Burn Bans: 142

- | | | |
|---------------|------------|--------------|
| Aransas | Fayette | Newton |
| Archer | Fisher | Nolan |
| Armstrong | Floyd | Nueces |
| Atascosa | Frio | Oldham |
| Bailey | Garza | Palo Pinto |
| Bandera | Gillespie | Parker |
| Bastrop | Glasscock | Pecos |
| Baylor | Goliad | Presidio |
| Bee | Hale | Randall |
| Bell | Hardeman | Reagan |
| Bexar | Hartley | Real |
| Blanco | Hays | Reeves |
| Borden | Hemphill | Refugio |
| Brazos | Hidalgo | Roberts |
| Brewster | Howard | Robertson |
| Briscoe | Hudspeth | Runnels |
| Brooks | Hutchinson | San Antonio |
| Brown | Jeff Davis | San Saba |
| Burnet | Jim Hogg | Schleicher |
| Caldwell | Jim Wells | Scurry |
| Calhoun | Johnson | Starr |
| Callahan | Jones | Sherman |
| Carson | Karnes | Stonewall |
| Castro | Kendall | Sutton |
| Childress | Kenedy | Swisher |
| Clay | Kerr | Taylor |
| Cochran | Kimble | Terrell |
| Coke | King | Throckmorton |
| Coleman | Kinney | Tom Green |
| Collingsworth | Kleberg | Travis |
| Colorado | Knox | Upshur |
| Comal | Lampasas | Upton |
| Comanche | La Salle | Val Verde |
| Concho | Lavaca | Val Verde |
| Crane | Lipscomb | Ward |
| Crockett | Llano | Wheeler |
| Crosby | Lynn | Wichita |
| Culberson | McCulloch | Willbarger |
| Dallas | Martin | Willacy |
| Deaf Smith | Mason | Wilson |
| Dimmit | Maverick | Winkler |
| Donley | Medina | Wise |
| Duval | Milam | Yoakum |
| Eastland | Mills | Young |
| Edwards | Mitchell | Zapata |
| El Paso | Moore | Zavala |
| Erath | Morris | |
| Fannin | Navarro | |

DISCLAIMER

County burn ban orders are established by county judges and/or county commissioners' courts. Texas A&M Forest Service is not responsible for establishing or removing burning bans. Texas A&M Forest Service is updating and displaying this information daily as a public service.

For more information please contact your local county judge's office or county website.

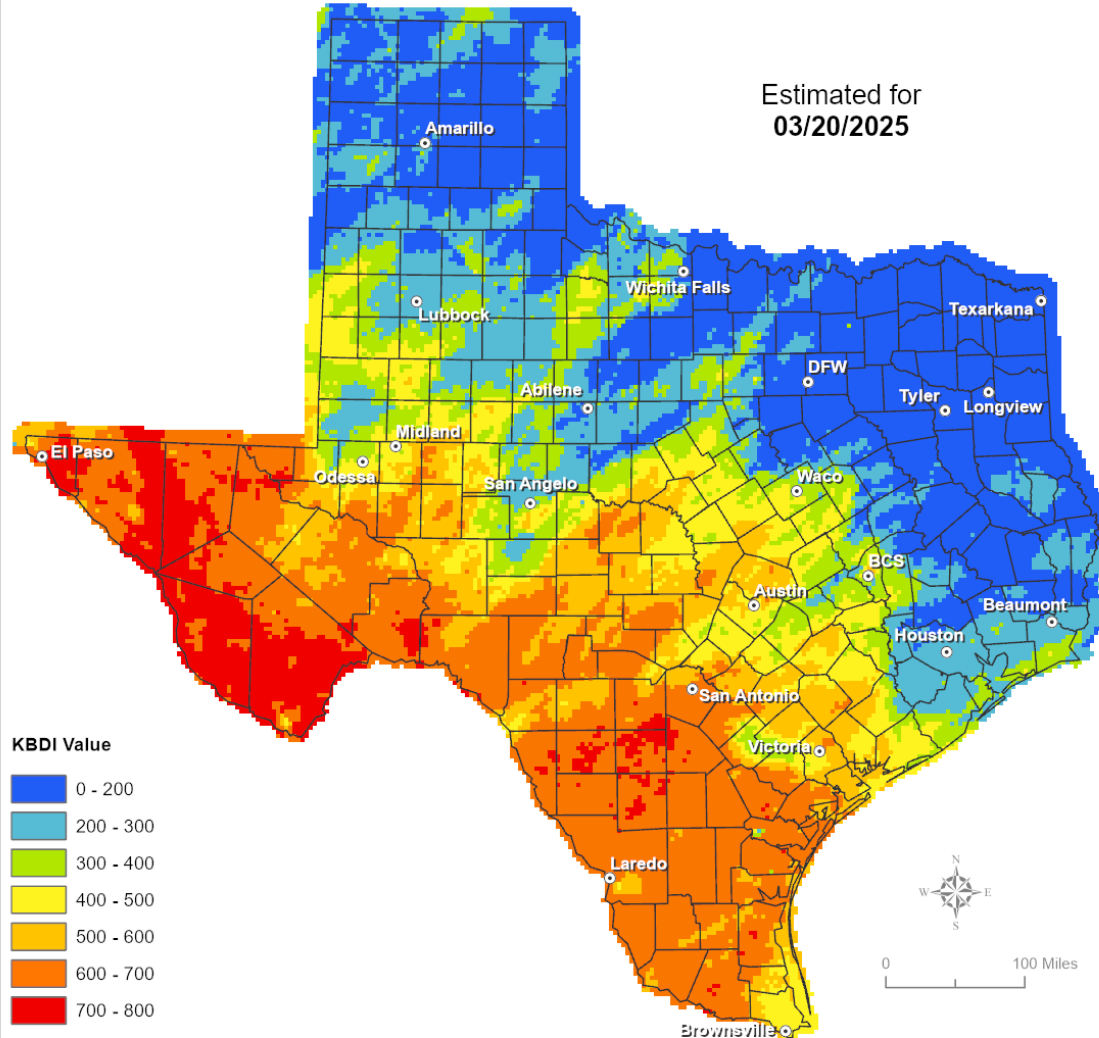
RED FLAG WARNINGS: www.weather.gov
 Additional map formats available at <https://tfsweb.tamu.edu/Burnbans/>

Keetch-Byram Drought Index

Keetch-Byram Drought Index

(4 km x 4 km resolution)

Estimated for
03/20/2025



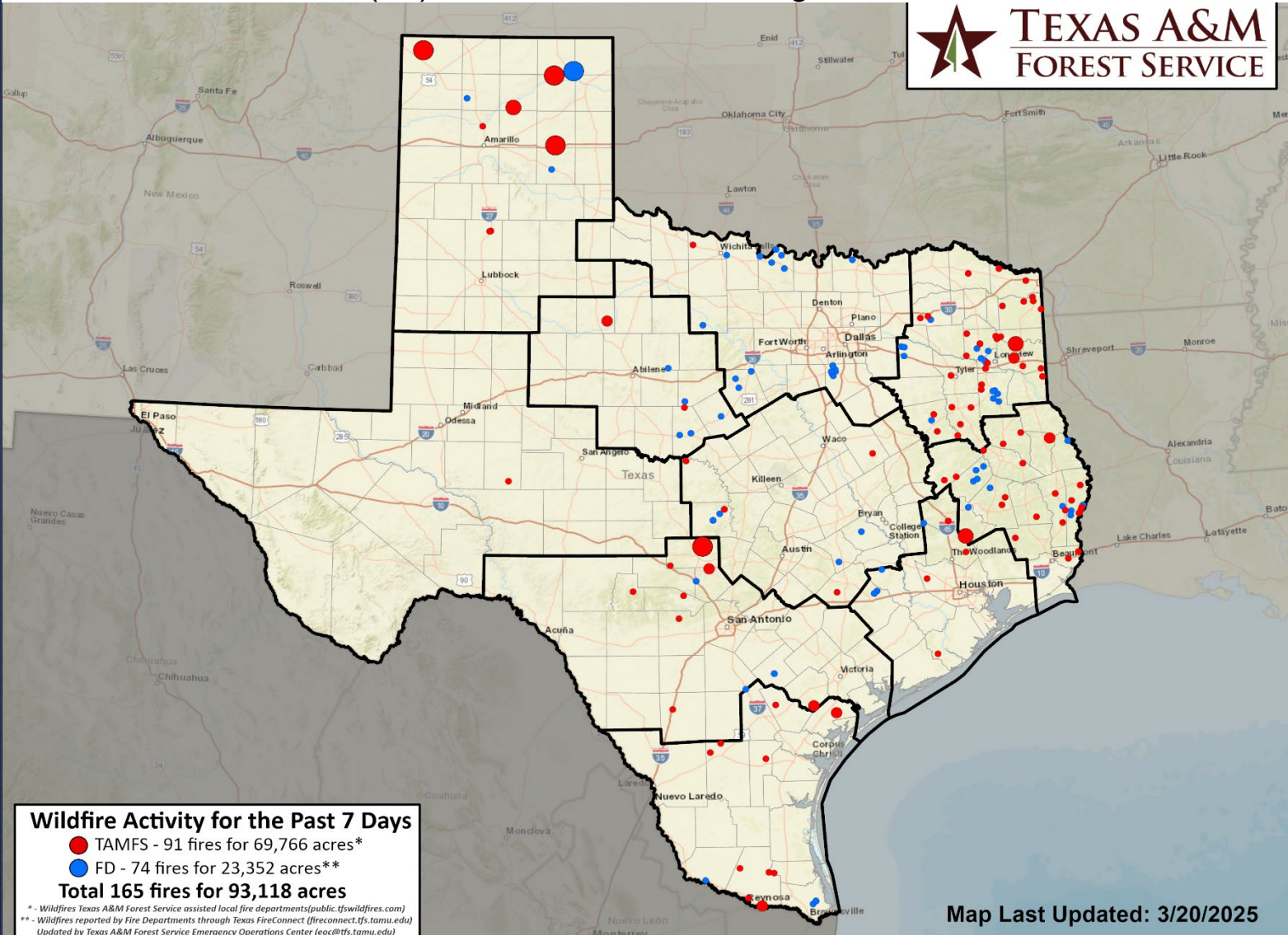
Fire Weather

Warnings/Watches/Statements

DATE	WARNING TYPE	LOCATION
03/21/25	Red Flag Warning	Archer, Baylor, Bell, Bosque, Brown, Callahan, Clay, Coke, Coleman, Comanche, Concho, Coryell, Eastland, Erath, Fisher, Hamilton, Haskell, Hood, Jack, Jones, Knox, Lampasas, McCulloch, McLennan, Menard, Mills, Montague, Nolan, Palo Pinto, Parker, Runnels, San Saba, Schleicher, Shackelford, Somervell, Stephens, Taylor, Throckmorton, Tom Green, Wichita, Wilbarger, Wise, and Young Counties
03/21/25	Fire Weather Watch	Andrews, Bailey, Borden, Briscoe, Castro, Cochran, Crosby, Culberson, Dawson, Dickens, Ector, Floyd, Gaines, Garza, Glasscock, Hale, Hall, Hockley, Howard, Kent, Lamb, Loving, Lubbock, Lynn, Martin, Midland, Mitchell, Motley, Parmer, Scurry, Swisher, Terry, Winkler, and Yoakum Counties
03/21/25	Fire Danger Statement	Bandera, Blanco, Brown, Burnet, Callahan, Coke, Coleman, Concho, Culberson, Duval, Edwards, Fisher, Gillespie, Haskell, Jones, Kendall, Kerr, La Salle, Live Oak, Llano, McCulloch, McMullen, Menard, Nolan, Real, Runnels, San Saba, Schleicher, Shackelford, Taylor, Throckmorton, Tom Green, Val Verde, Webb, and Williamson Counties

Fire Activity (*Last 24 Hours)

Report of 245 (+74) fires and 73,514 (+45,727) acres have been burned this year. There are 142 (No Change) counties with burn bans. The Keetch–Byram Drought Index list contains 102 (+1) counties with an average over 400.



Training

Dates		TITLE	COURSE	LOCATION
03/17/25	03/21/25	All-Hazards Incident Management Team	O-305	San Antonio
03/20/25	03/21/25	Community Mass Care and Emergency Assistance	G-108	Eagle Pass
03/20/25	03/21/25	Advanced Incident Command System for Complex Incidents	G-400	Lubbock
03/20/25	03/21/25	Homeland Security Exercise and Evaluation Program (HSEEP) Training Course	L-146	Edinburg

Statewide Significant Events

DATES		LOCATION	EVENT
03/06/25	03/23/25	Houston	Houston Livestock Show and Rodeo
03/16/25	03/25/25	Arlington	CONCACAF Nations League Finals - AT&T