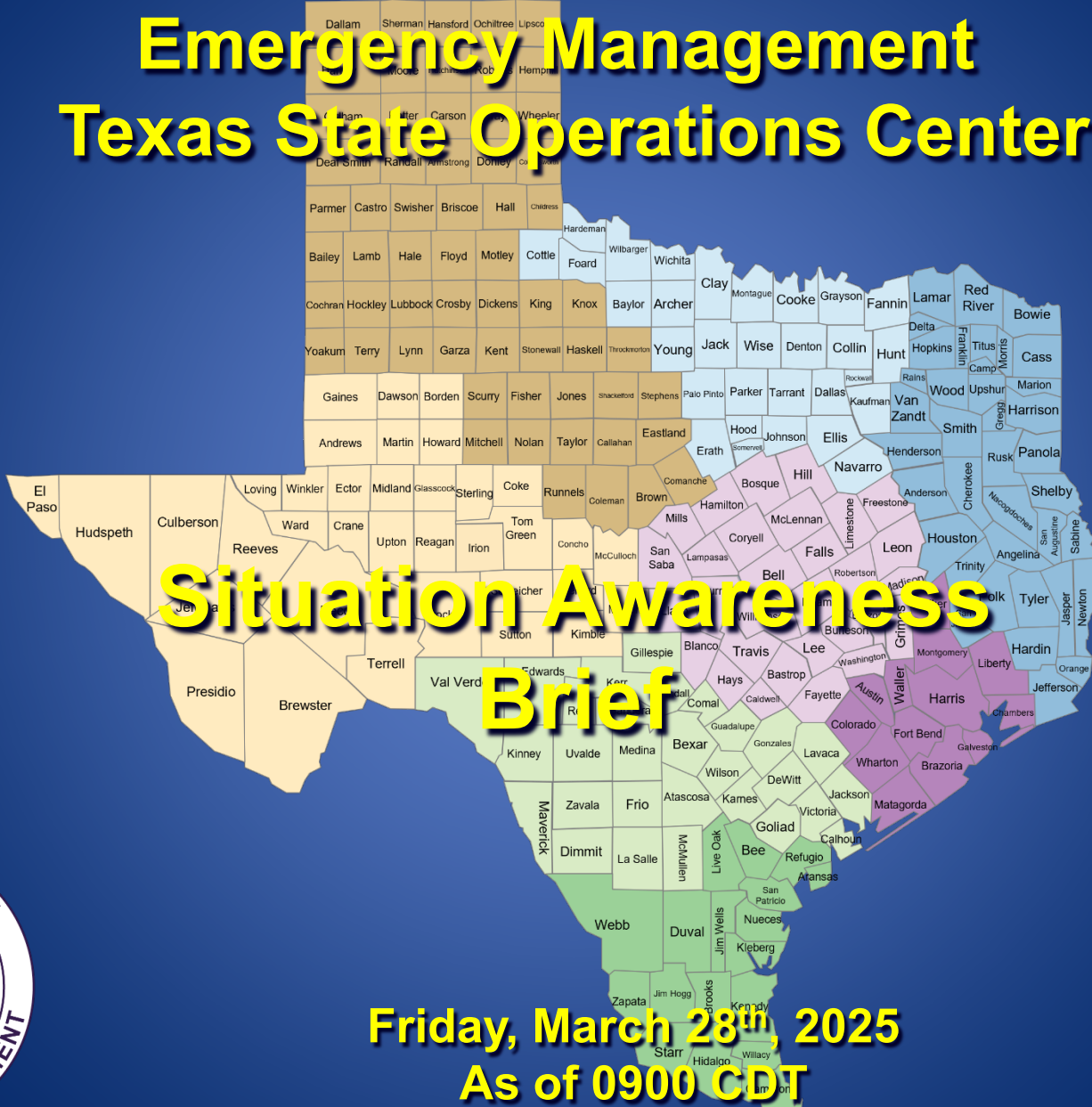


# Texas Division of Emergency Management Texas State Operations Center



Friday, March 28<sup>th</sup>, 2025  
As of 0900 CDT

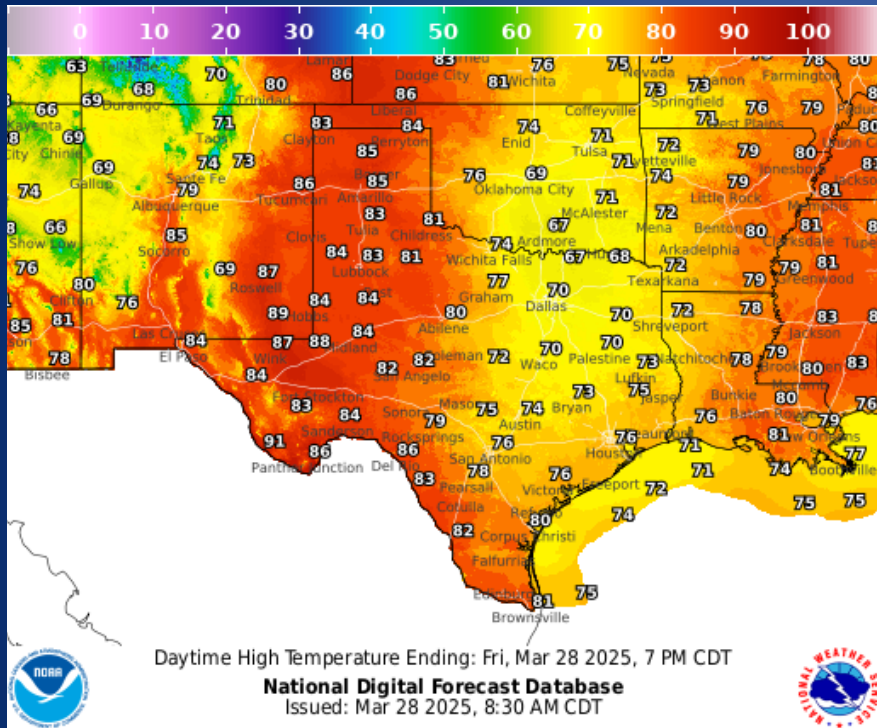
# Incidents Reported to the State Operations Center (last 24 hours)

<b>DATE</b>	<b>SUBJECT</b>	<b>LOCATION</b>
03/27/25	Initial Report of a Boil Water Notice	Medina County
03/27/25	Initial Report of a Road Closure	Fannin County
03/27/25	Update Report of a Water Shortage	Wilson County
03/27/25	Initial Report of a Hazmat Release with Road Closure and Evacuation	Dimmitt County
03/27/25	Initial Report of a Road Closure (SH-67)	Young County
03/27/25	Final Report of the Boil Water Notice	Matagorda County
03/27/25	Initial Report of a Road Closure (SH-35)	San Patricio County
03/27/25	Final Report of a Road Closure (SH-67)	Young County
03/27/25	Update Report of a Road Closure (SH-35)	San Patricio County
03/28/25	Final Report of the Road Closure (SH-35)	San Patricio County
03/27/25	Initial Report of a Hazmat Release with Road Closure and Evacuation	Dimmitt County

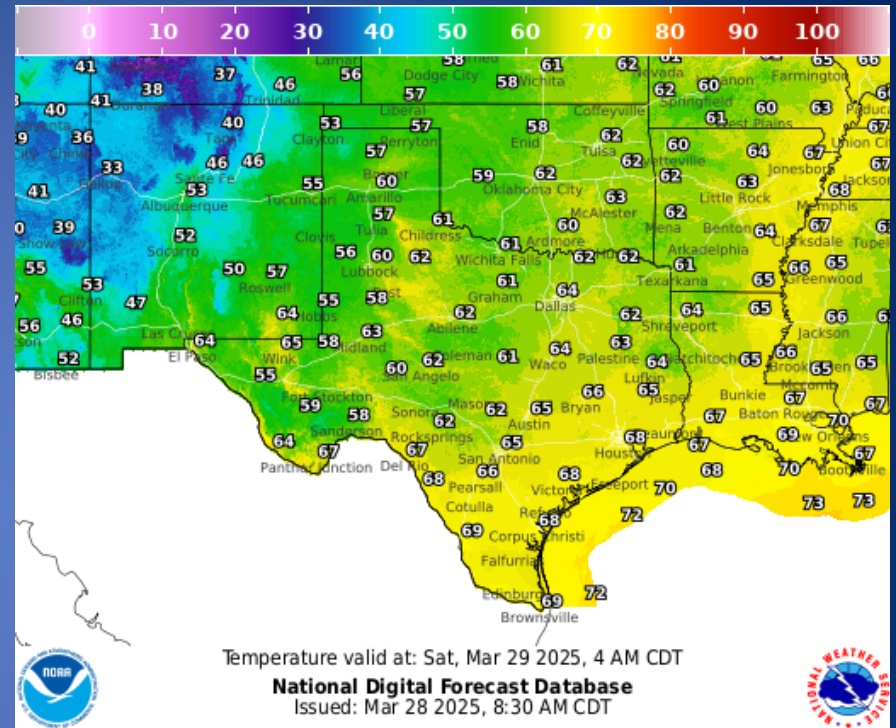
# Informational Products Distributed by the State Operations Center

DATE	SUBJECT
03/27/25	NWS Corpus Christi: Heavy Rain and Severe Storms Update
03/27/25	NWS Brownsville: Severe Thunderstorm and Flooding Potential Through Tonight and Into Friday
03/27/25	NWS Austin/San Antonio: Heavy Rain/Flood Watch Southern Counties; Isolated Severe Storms
03/27/25	NWS Lake Charles, LA: Decision Support Packet PM Briefing
03/27/25	Texas Special Events List for 03-27-2025
03/28/25	NWS Austin/San Antonio: Update Locally Heavy Rainfall Threat Coastal Plains
03/28/25	NWS Houston/Galveston: Locally Heavy Rain, Gusty Coastal Winds, and Strong Thunderstorms Today (plus Additional Strong/Severe Storms Possible on Sunday)
03/28/25	NWS Lake Charles, LA: A Wet Weekend Ahead
03/28/25	NWS Shreveport, LA: Severe Thunderstorm Outlooks Through This Weekend from the Storm Prediction Center

# Weather Forecast



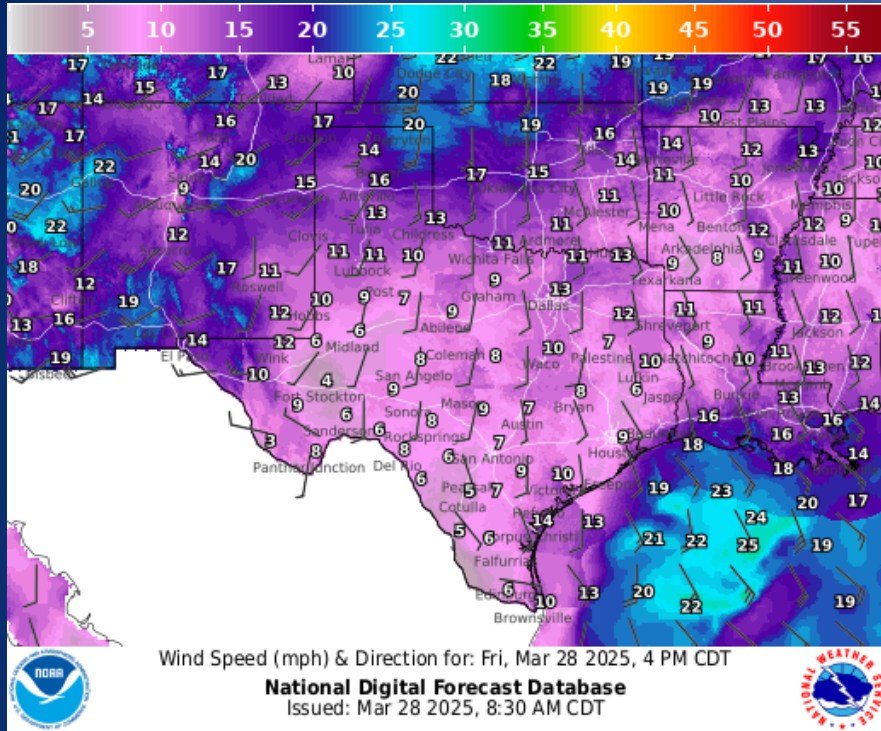
## Highs



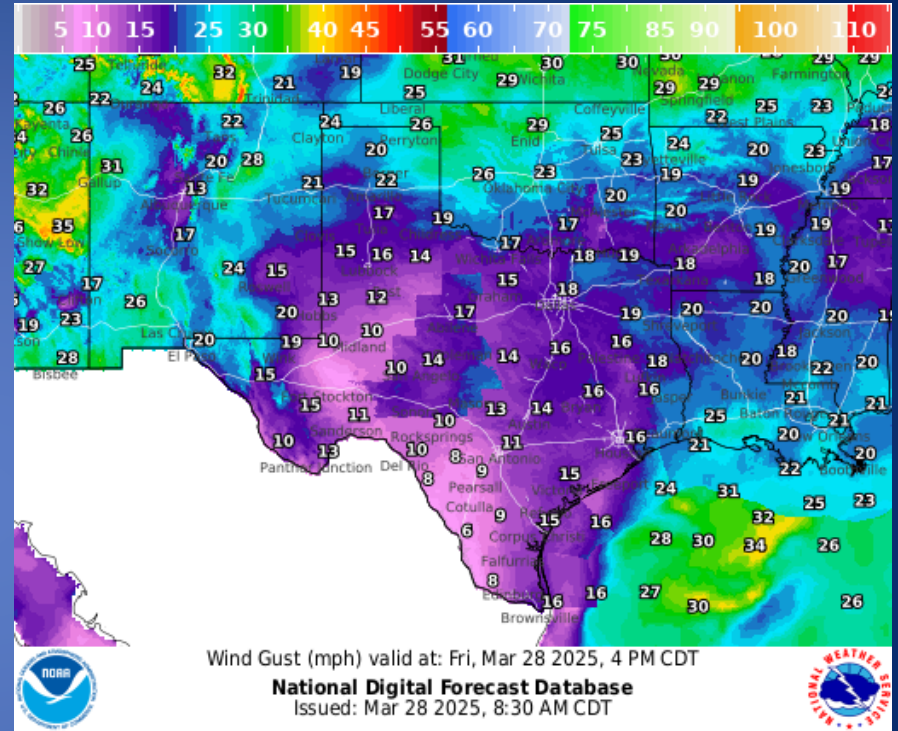
## Lows



# Weather Forecast



## Wind Speeds



## Gusts

# Hazardous Weather

**Flood Watch**  
Deep South Texas

Turn around. Don't drown.  
Latest info at [weather.gov/bro](https://www.weather.gov/bro)

**Until Friday Afternoon**

**All of Deep South Texas**

- Additional rainfall between 2 - 4 inches, with isolated higher amounts
- Heavy rain may lead to flooding of low-lying areas, rivers/creeks, and roads

**Flood Watch ADVISORY AREA**

NATIONAL WEATHER SERVICE  
BROWNSVILLE/RIO GRANDE VALLEY  
Follow: [X](#) [f](#) @NWSBrownsville

Updated: March 28, 2025

**NWS Brownsville: A Flood Watch is in effect for all of Deep South Texas and the Rio Grande Valley until Friday afternoon as heavy rainfall from training showers and thunderstorms are expected to bring 2 to 4 inches with locally heavier amounts possible.**

**Flood Watch - Until 1 PM Saturday**

Rainfall amounts of 1 to 3 inches with up to 5 inches possible through Saturday afternoon

**Hazards**

- Efficient rainfall rates
- Flash flooding Possible
- Rises along waterways

**Actions**

- Have multiple ways to receive warnings
- Turn around, don't drown.
- Outdoor plans? Remain weather aware

**Flood Watch**

NATIONAL WEATHER SERVICE LAKE CHARLES, LA  
Follow: [X](#) [f](#) @NWSLakeCharles

weather.gov/LakeCharles  
Updated: Fri Mar 28, 2025 5:04 AM

**NWS Lake Charles: Continued potential for flash flooding throughout Friday and Early Saturday. Marginal potential for severe thunderstorms.**

# Hazardous Weather

## Flood Watch

Through 7 PM Friday


Stay Weather Aware.  
Turn around. Don't drown.  
Latest info at [weather.gov/houston](https://weather.gov/houston)

- Locally heavy downpours are likely today.
- Locations that receive locally heavy rain could receive a quick 1-2 inches
- Flooding caused by excessive rainfall continues to be possible.

Jackson, Wharton, Matagorda, Brazoria, Colorado, and Fort Bend counties... but locally heavy rainfall is also possible outside of the watch area.

In the Watch Area: Wet soils from recent rains increase the chance that locally heavy rainfall could result in localized flooding.

Heavy rain may lead to flash flooding of low-lying areas, streams/creeks, and roads.



NATIONAL WEATHER SERVICE  
HOUSTON/GALVESTON  
Follow: [f](https://www.facebook.com/NWSHouston) @NWSHouston

Updated: March 28, 2025

NWS Houston/Galveston: Flooding caused by excessive rainfall continues to be possible. A Flood Watch remains in effect for the following counties: Jackson, Wharton, Matagorda, and Brazoria. Flooding may occur in poor drainage and urban areas. Monitor the forecasts and be alert for possible Flood Warnings. Those living in areas prone to flooding should be prepared to take action should flooding develop.

## Red Flag Warning

Valid 12 PM to 8 PM Saturday

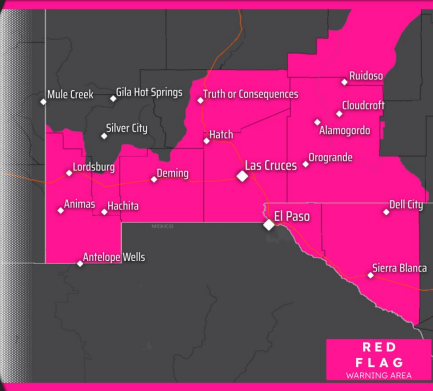
Southwest and South-Central NM, Sacramento Mountains, and Far West Texas

- West Winds 20 to 30 mph
- Relative Humidity 8 to 12%
- Critically Dry Fuels

Avoid open flames or sparks

Keep vehicles off dry grass

Properly discard cigarettes



NATIONAL WEATHER SERVICE  
EL PASO, TX  
Follow: [f](https://www.facebook.com/NWSElPaso) @NWSElPaso

Updated: March 28, 2025

NWS El Paso/Santa Teresa, NM: Warm, dry, and breezy to windy conditions return for Saturday placing much of the area in critical fire weather conditions. Elevated to critical fire weather conditions will exist across the Borderland tomorrow through Sunday. Given the lightning activity and previously very dry conditions, fire danger will be high.



# Weather Advisory/Statement/Watch/Warning Issued

DATE	WARNING TYPE	LOCATION
03/27/25	Flood Advisory	Brooks, Cameron, Hidalgo, Jim Hogg, Matagorda, Starr, Willacy, and Zapata Counties
03/27/25	Special Weather Statement	Aransas, Bee, Brooks, Cameron, Crockett, Duval, Hidalgo, Jeff Davis, Jim Hogg, Jim Wells, Kleberg, Live Oak, Nueces, Refugio, San Patricio, Schleicher, Starr, Sutton, Webb, Willacy, and Zapata Counties
03/27/25	Small Craft Advisory	Aransas, Brazoria, Calhoun, Cameron, Chambers, Galveston, Harris, Jackson, Jefferson, Kenedy, Matagorda, Nueces, Orange, Refugio, San Patricio, and Willacy Counties
03/27/25	Flood Warning	Bee, Cameron, Hidalgo, Jim Wells, McMullen, Nueces, Newton, Orange, and San Patricio Counties
03/27/25	Airport Weather Warning	Nueces County
03/27/25	Severe Thunderstorm Warning	Brewster, Brooks, Cameron, Duval, Hidalgo, Jim Hogg, Kenedy, Starr, Webb, and Willacy Counties
03/27/25	Flood Watch	Hardin, Jefferson, Jasper, Newton, Orange, and Tyler Counties
03/27/25	Tornado Warning	Hidalgo and Starr Counties



# Weather Advisory/Statement/Watch/Warning Issued

DATE	WARNING TYPE	LOCATION
03/27/25	Special Marine Warning	Cameron, Kenedy, Kleberg, Nueces, San Patricio, and Willacy Counties
03/27/25	Flash Flood Warning	Brooks, Cameron, Culberson, Hidalgo, Kenedy, Starr, and Willacy Counties
03/27/25	Rip Current Statement	Aransas, Calhoun, Kleberg, and Nueces Counties
03/28/25	Flash Flood Warning	Brooks, Cameron, Hidalgo, Kenedy, Starr, and Willacy Counties
03/28/25	Special Weather Statement	Cameron, Hidalgo, Kenedy, and Starr Counties
03/28/25	Severe Thunderstorm	Cameron, Hidalgo, Kenedy, and Willacy Counties
03/28/25	Flood Watch	Brooks, Cameron, Hidalgo, Jim Hogg, Kenedy, Starr, Willacy, and Zapata Counties
03/28/25	Special Marine Warning	Cameron, Kenedy, Kleberg, and Willacy Counties
03/28/25	Flash Flood Warning	Brooks, Cameron, Hidalgo, Kenedy, Starr, and Willacy Counties
03/28/25	Tornado Warning	Cameron County

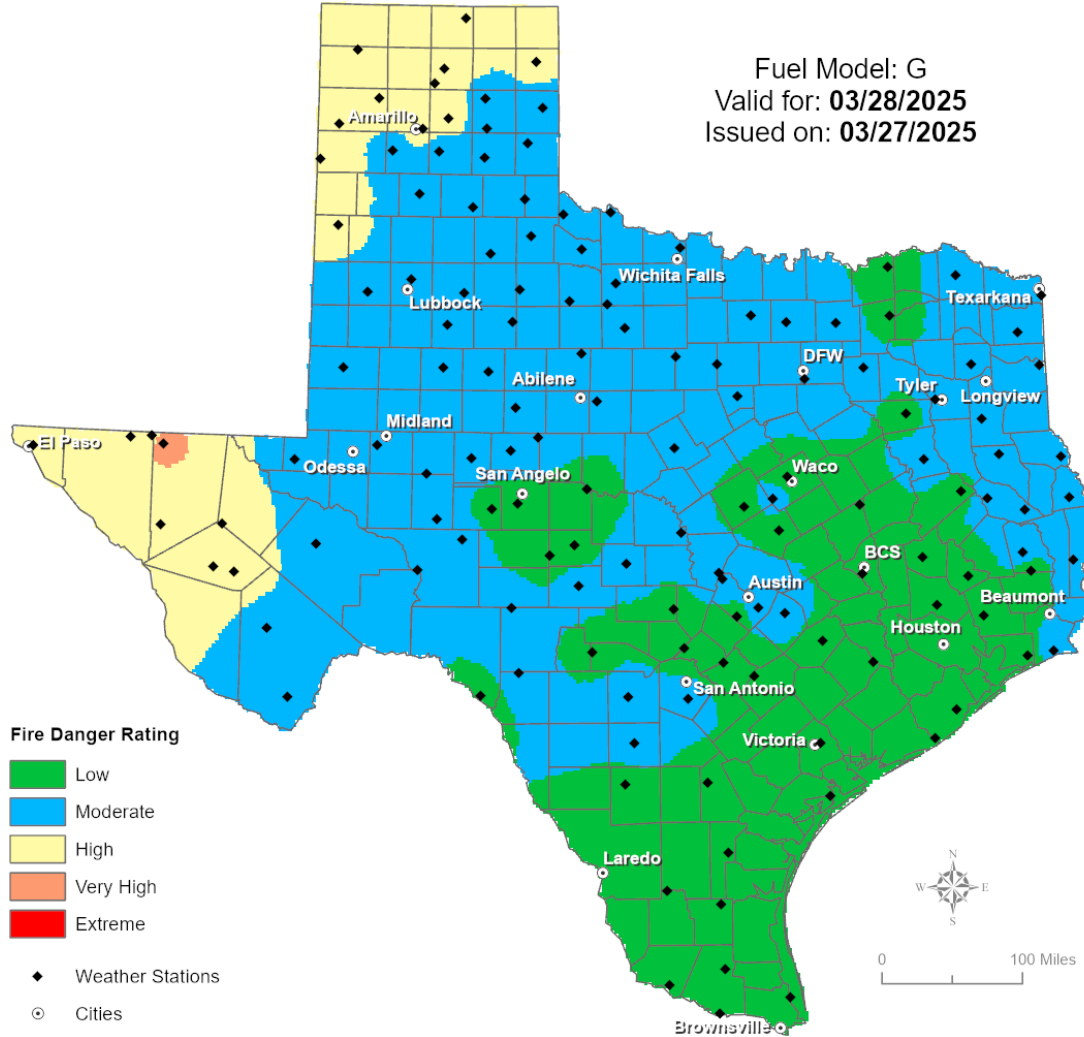
# Weather Advisory/Statement/Watch/Warning Issued

<b>DATE</b>	<b>WARNING TYPE</b>	<b>LOCATION</b>
03/28/25	Small Craft Advisory	Aransas, Calhoun, Kleberg, Nueces, Refugio, and San Patricio Counties
03/28/25	Flood Warning	Hunt and Rockwall Counties

# Fire Danger Forecast

## Forecast Fire Danger

Fuel Model: G  
Valid for: **03/28/2025**  
Issued on: **03/27/2025**





# Burn Ban

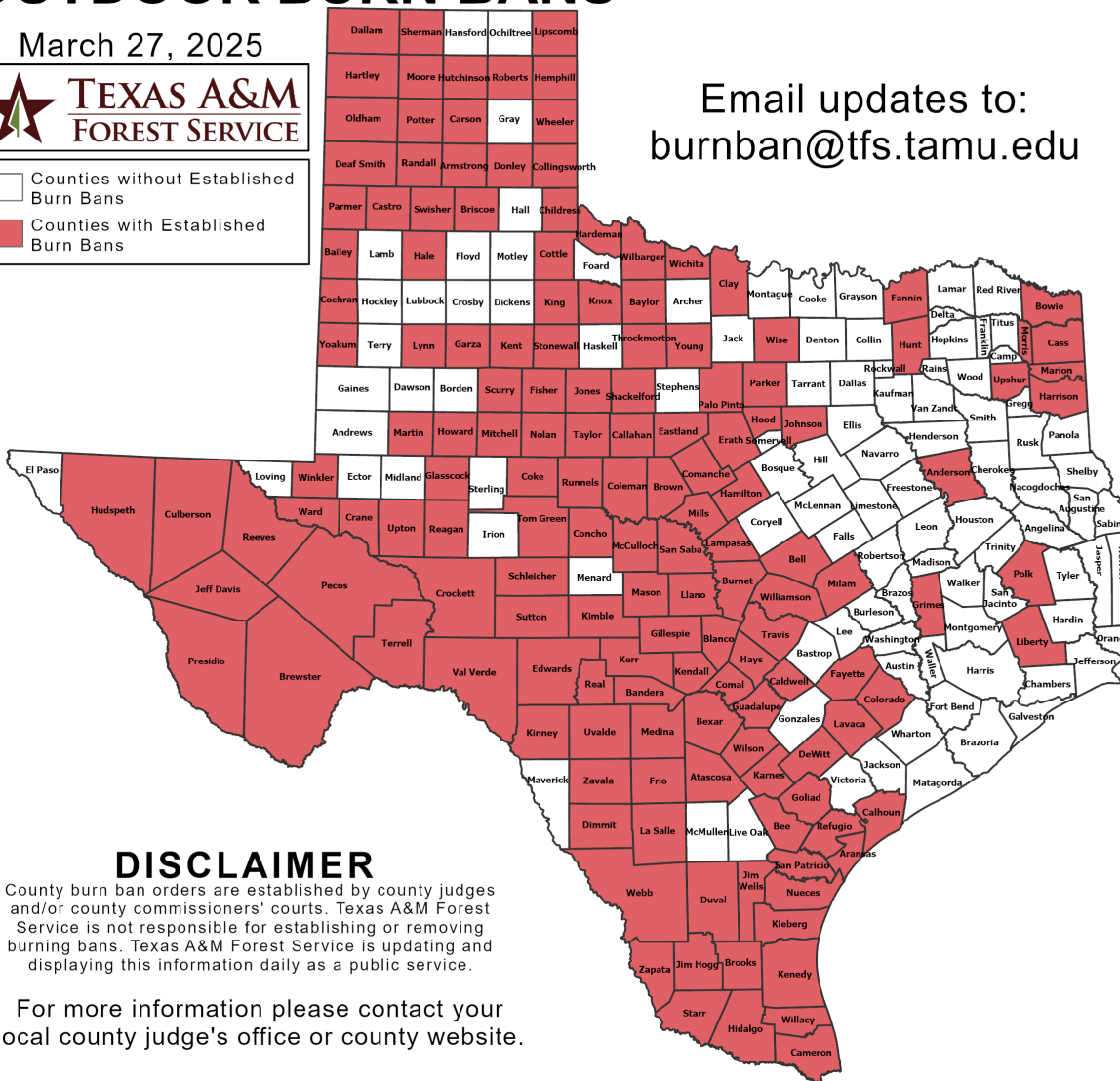
## OUTDOOR BURN BANS

March 27, 2025



Counties without Established Burn Bans  
Counties with Established Burn Bans

Email updates to:  
[burnban@tfs.tamu.edu](mailto:burnban@tfs.tamu.edu)



### Counties with Burn Bans: 152

- |               |            |              |
|---------------|------------|--------------|
| Anderson      | Garza      | Nolan        |
| Aransas       | Gillespie  | Nueces       |
| Armstrong     | Glasscock  | Oldham       |
| Atascosa      | Goliad     | Palo Pinto   |
| Bailey        | Grimes     | Parker       |
| Bandera       | Guadalupe  | Parmer       |
| Baylor        | Hale       | Pecos        |
| Bee           | Hamilton   | Polk         |
| Bell          | Hardeman   | Potter       |
| Bexar         | Harrison   | Presidio     |
| Blanco        | Hartley    | Randall      |
| Bowie         | Hays       | Reagan       |
| Brewster      | Hemphill   | Real         |
| Briscoe       | Hidalgo    | Reeves       |
| Brooks        | Hood       | Refugio      |
| Brown         | Howard     | Roberts      |
| Burnet        | Hudspeth   | Runnels      |
| Caldwell      | Hunt       | San Patricio |
| Calhoun       | Hutchinson | San Saba     |
| Callahan      | Jeff Davis | Schleicher   |
| Cameron       | Jim Hogg   | Scurry       |
| Carson        | Jim Wells  | Shackelford  |
| Cass          | Johnson    | Sherman      |
| Castro        | Jones      | Starr        |
| Childress     | Karnes     | Stonewall    |
| Clay          | Kendall    | Sutton       |
| Cochran       | Kenedy     | Swisher      |
| Coke          | Kerr       | Taylor       |
| Coleman       | Kerr       | Terrell      |
| Collingsworth | Kimble     | Throckmorton |
| Colorado      | King       | Tom Green    |
| Comal         | Kinney     | Travis       |
| Comanche      | Kleberg    | Upshur       |
| Concho        | Knox       | Upton        |
| Cottle        | Lampasas   | Uvalde       |
| Crane         | La Salle   | Val Verde    |
| Crockett      | Lavaca     | Ward         |
| Culberson     | Liberty    | Webb         |
| Dallam        | Lipscomb   | Wheeler      |
| Deaf Smith    | Llano      | Wichita      |
| DeWitt        | Lynn       | Wichita      |
| Dimmit        | McCulloch  | Willacy      |
| Donley        | Marion     | Williamson   |
| Duval         | Martin     | Wilson       |
| Eastland      | Mason      | Winkler      |
| Edwards       | Medina     | Wise         |
| Erath         | Milam      | Yoakum       |
| Fannin        | Mills      | Young        |
| Fayette       | Mitchell   | Zapata       |
| Fisher        | Moore      | Zavala       |
| Frio          | Morris     |              |

### DISCLAIMER

County burn ban orders are established by county judges and/or county commissioners' courts. Texas A&M Forest Service is not responsible for establishing or removing burning bans. Texas A&M Forest Service is updating and displaying this information daily as a public service.

For more information please contact your local county judge's office or county website.

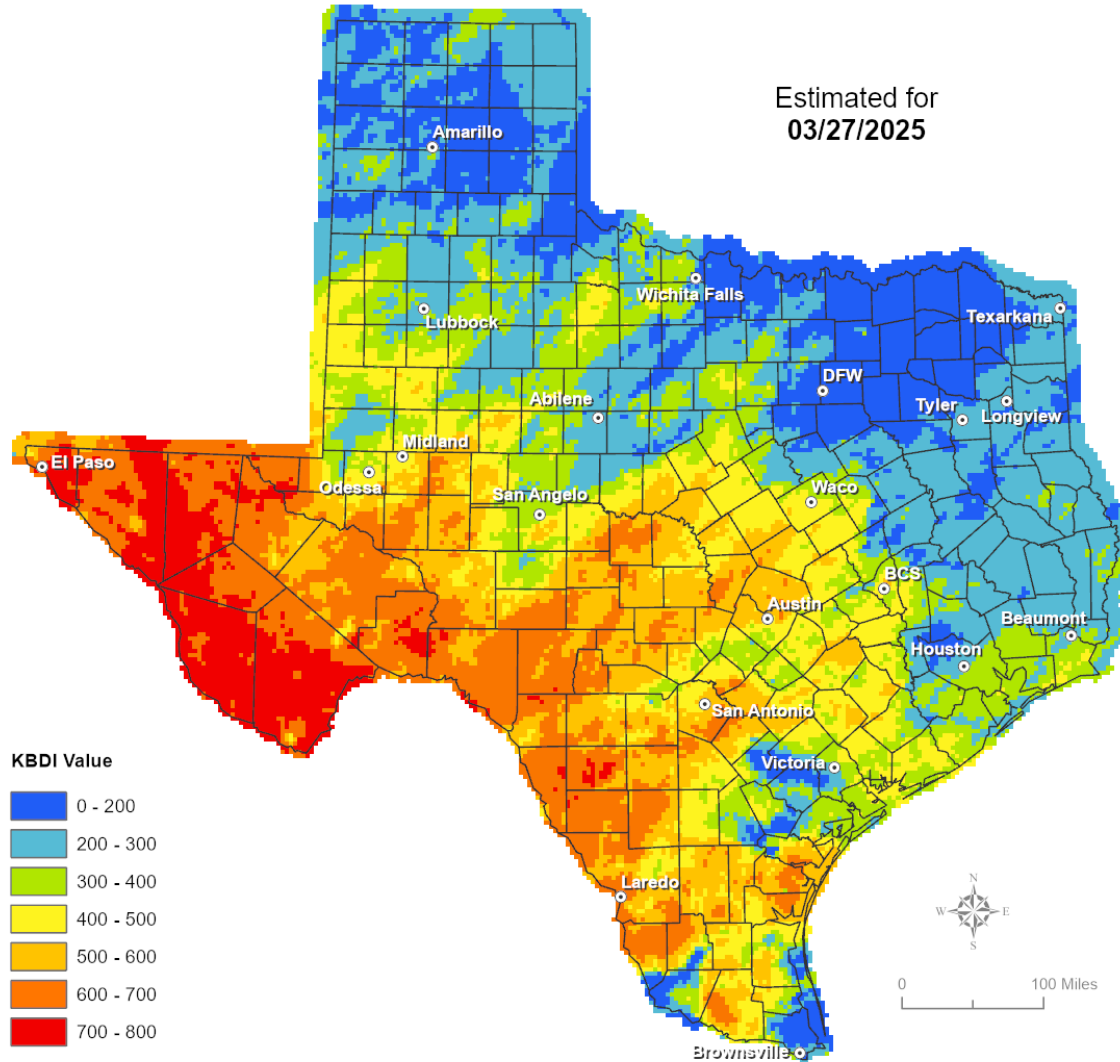
RED FLAG WARNINGS: [www.weather.gov](http://www.weather.gov)  
Additional map formats available at <https://tfsweb.tamu.edu/Burnbans/>

# Keetch-Byram Drought Index

## Keetch-Byram Drought Index

(4 km x 4 km resolution)

Estimated for  
03/27/2025



# Fire Weather

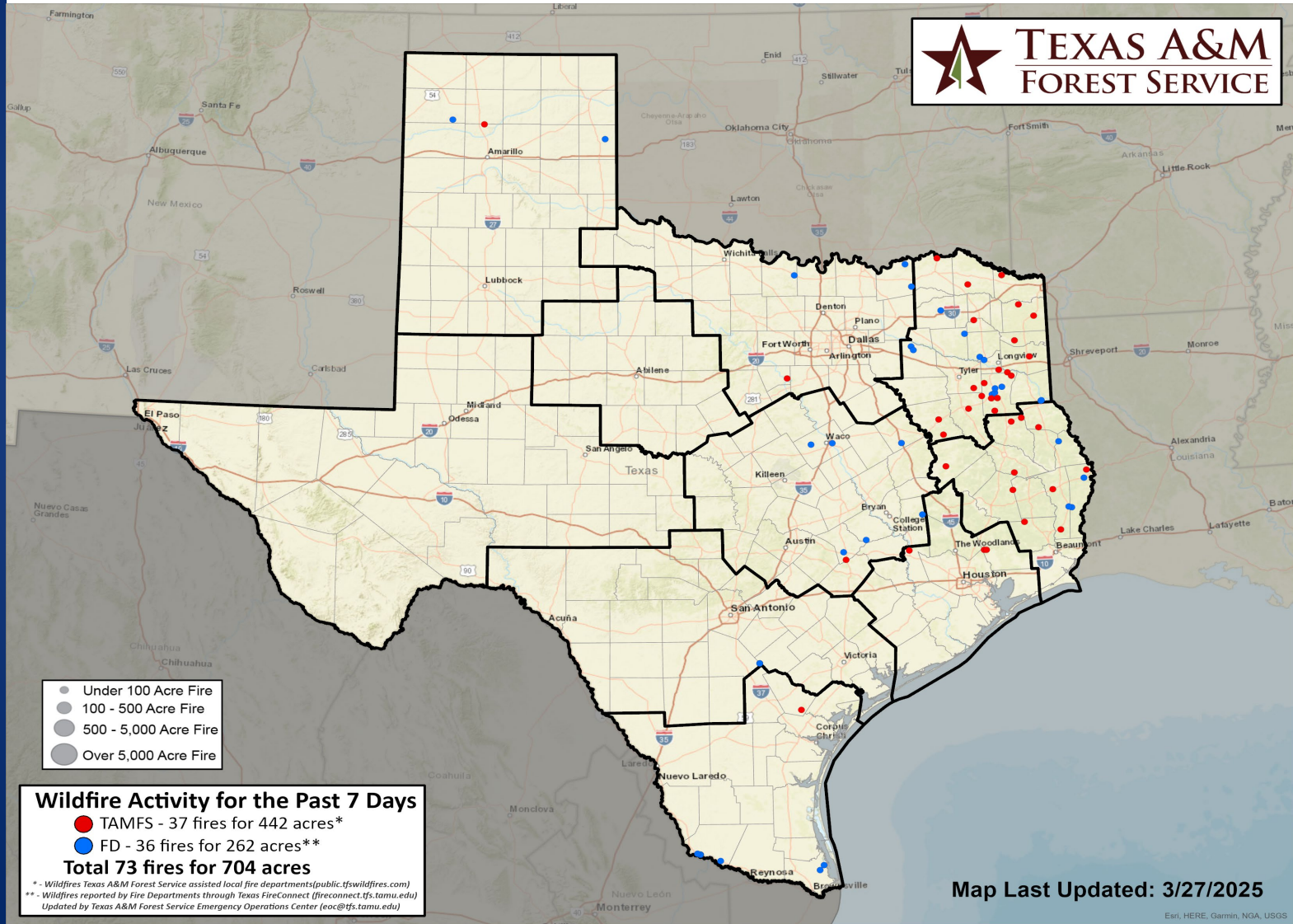
## Warnings/Watches/Statements

DATE	WARNING TYPE	LOCATION
03/28/25	Fire Weather Watch	Andrews, Bailey, Borden, Brewster, Briscoe, Castro, Cochran, Crosby, Culberson, Davis, Dawson, Ector, Floyd, Gaines, Garza, Glasscock, Hale, Hockley, Howard, Jeff Lamb, Loving, Lubbock, Lynn, Martin, Midland, Mitchell, Parmer, Presidio, Reeves, Scurry, Swisher, Terry, Ward, Winkler, and Yoakum Counties
03/28/25	Fire Danger Statement	Culberson County
03/28/25	Red Flag Warning	El Paso and Hudspeth Counties



# Fire Activity (\*Last 24 Hours)

Report of **283 (+1)** fires and **73,971 (+3)** acres have been burned this year. There are **152 (+6)** counties with burn bans. The Keetch–Byram Drought Index list contains **93 (-13)** counties with an average over 400.



# Training

Dates		TITLE	COURSE	LOCATION
03/24/25	03/28/25	Incident Command System (ICS) Curricula	G-449	Austin
03/24/25	03/28/25	NIMS ICS All-Hazards Logistics Section Chief Course	L-967	Richmond
03/25/25	04/08/25	Intermediate Incident Command System for Expanding Incidents	G-300	Austin
03/26/25	03/27/25	Recovery from Disaster Local Community Roles	G-205	San Antonio
03/26/25	03/28/25	Intermediate Incident Command System for Expanding Incidents	G-300	Houston
03/27/25	03/28/25	Advanced Incident Command System for Complex Incidents	G-400	Houston
03/27/25	03/28/25	Advanced Incident Command System for Complex Incidents	G-400	El Paso
03/27/25	03/28/25	Advanced Incident Command System for Complex Incidents	G-400	Austin

# Statewide Significant Events

DATES		LOCATION	EVENT
03/24/25	03/30/25	Houston	Houston Open
03/27/25	03/30/25	Arlington	MLB: 2025 Texas Rangers Game