

Texas Division of Emergency Management Texas State Operations Center



**Tuesday, April 8th, 2025
As of 0900 CDT**

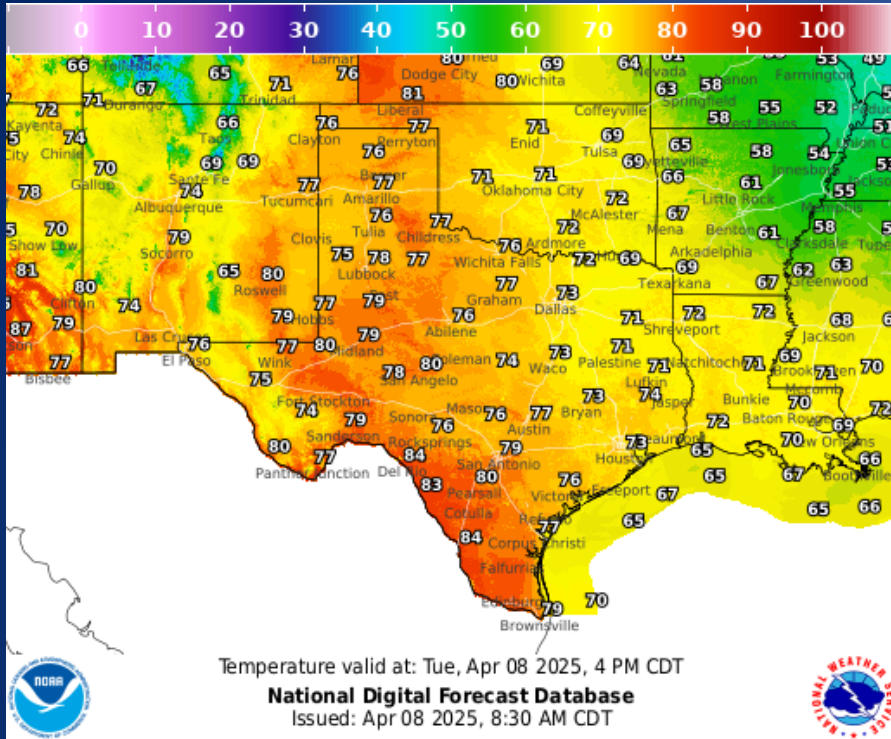
Incidents Reported to the State Operations Center (last 24 hours)

| DATE | SUBJECT | LOCATION |
|----------|--|---------------|
| 04/07/25 | Initial Report of a Road Closure | Wilson County |
| 04/07/25 | Initial Report of a Road Closure (IH-35) | Comal County |
| 04/07/25 | Final Report of a Road Closure | Wilson County |
| 04/07/25 | Final Report of a Hazmat Incident | Medina County |
| 04/07/25 | Final Report of a Road Closure (IH-35) | Comal County |
| 04/07/25 | Final Report of a Boil Water Notice | Hardin County |

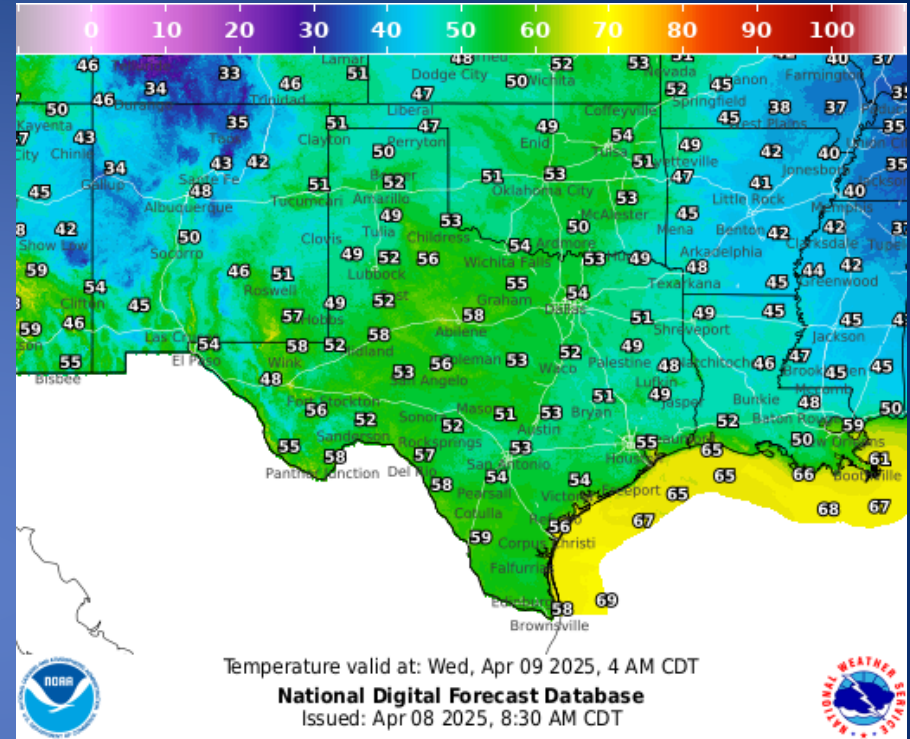
Informational Products Distributed by the State Operations Center

| DATE | SUBJECT |
|----------|--|
| 04/07/25 | NWS Midland/Odessa: Weekly Weather Hazards Briefing April 7 - 13 |
| 04/07/25 | NWS Amarillo: Weather Update |
| 04/07/25 | Texas A&M Forest Service Fire Potential Update |
| 04/08/25 | Daily NWS Threat Brief for FEMA Region 6 |

Weather Forecast

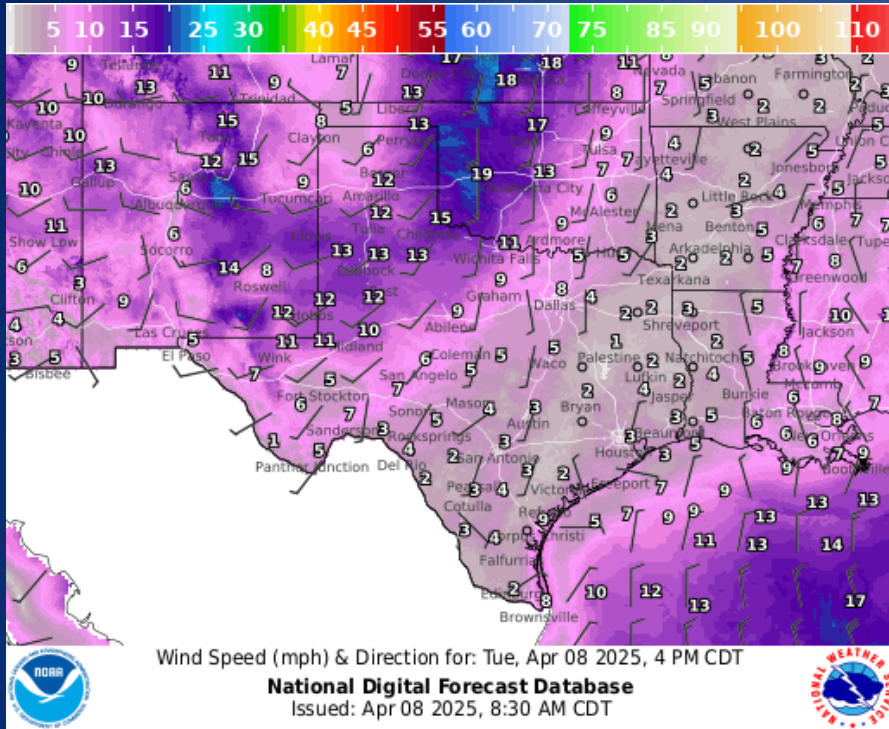


Highs

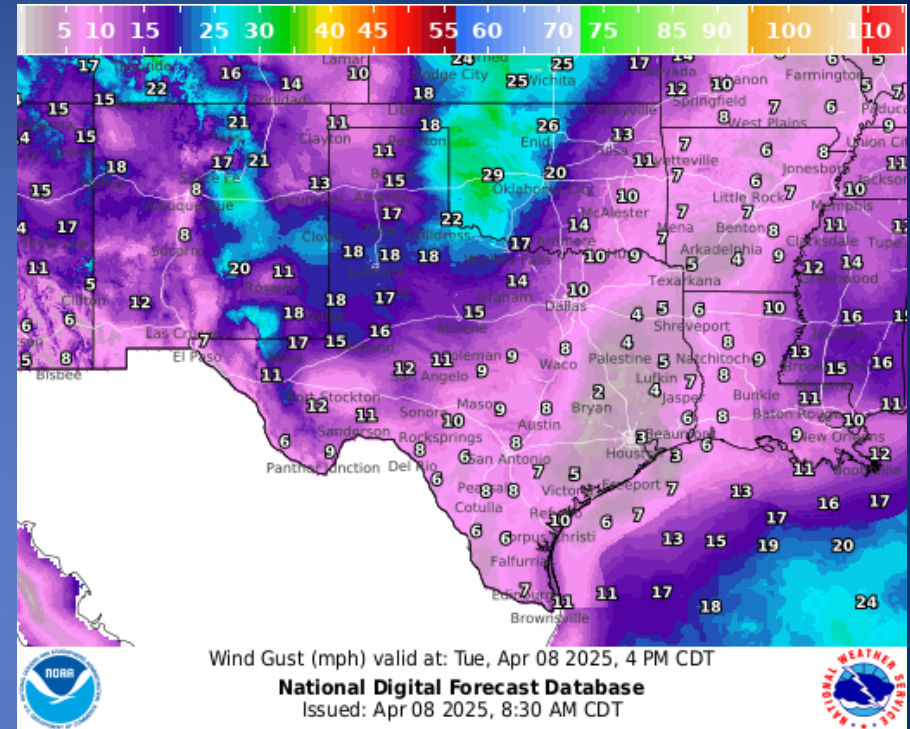


Lows

Weather Forecast



Wind Speeds



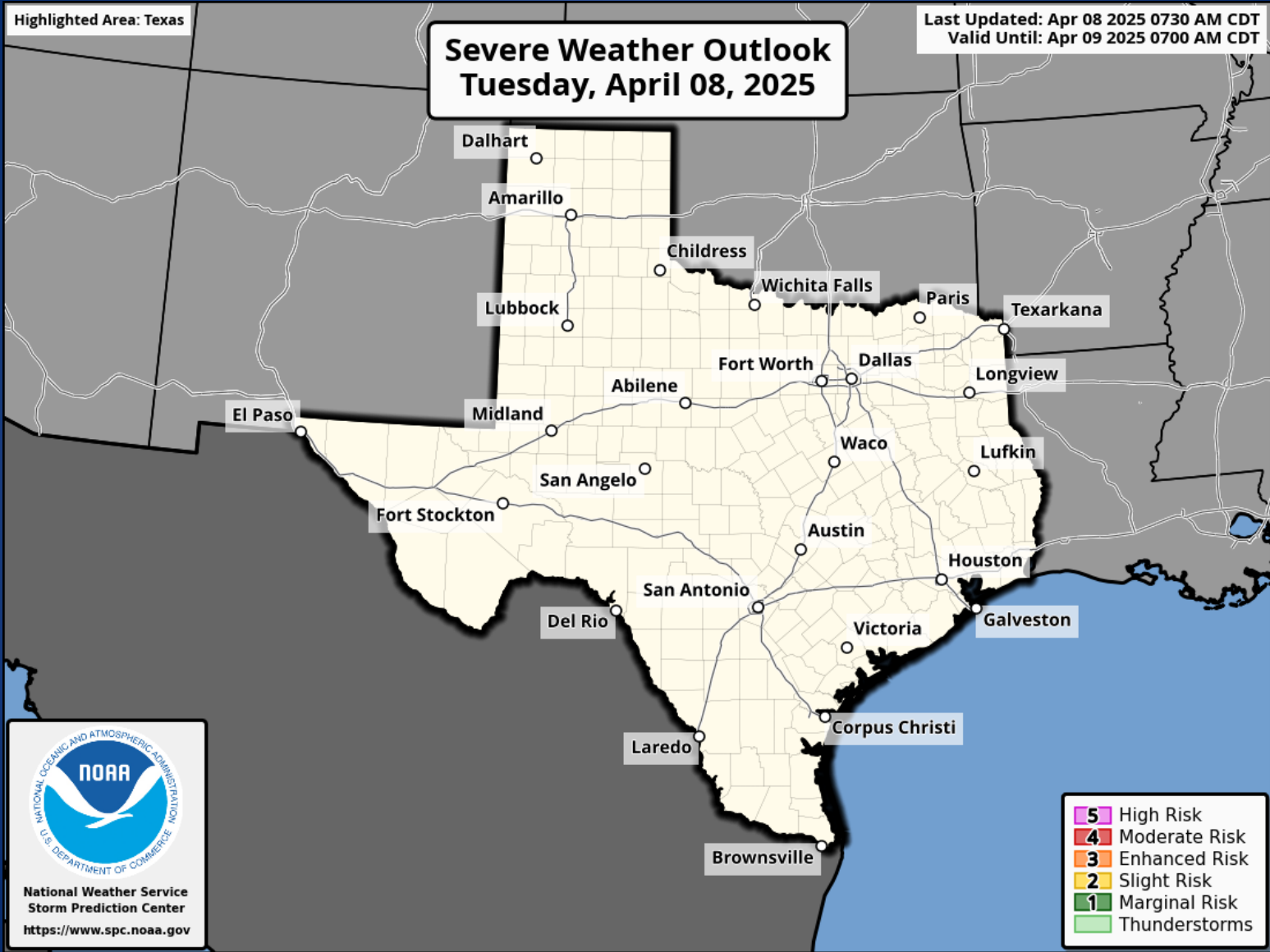
Gusts

Hazardous Weather

Highlighted Area: Texas

Severe Weather Outlook Tuesday, April 08, 2025

Last Updated: Apr 08 2025 0730 AM CDT
Valid Until: Apr 09 2025 0700 AM CDT



- 5 High Risk
- 4 Moderate Risk
- 3 Enhanced Risk
- 2 Slight Risk
- 1 Marginal Risk
- Thunderstorms

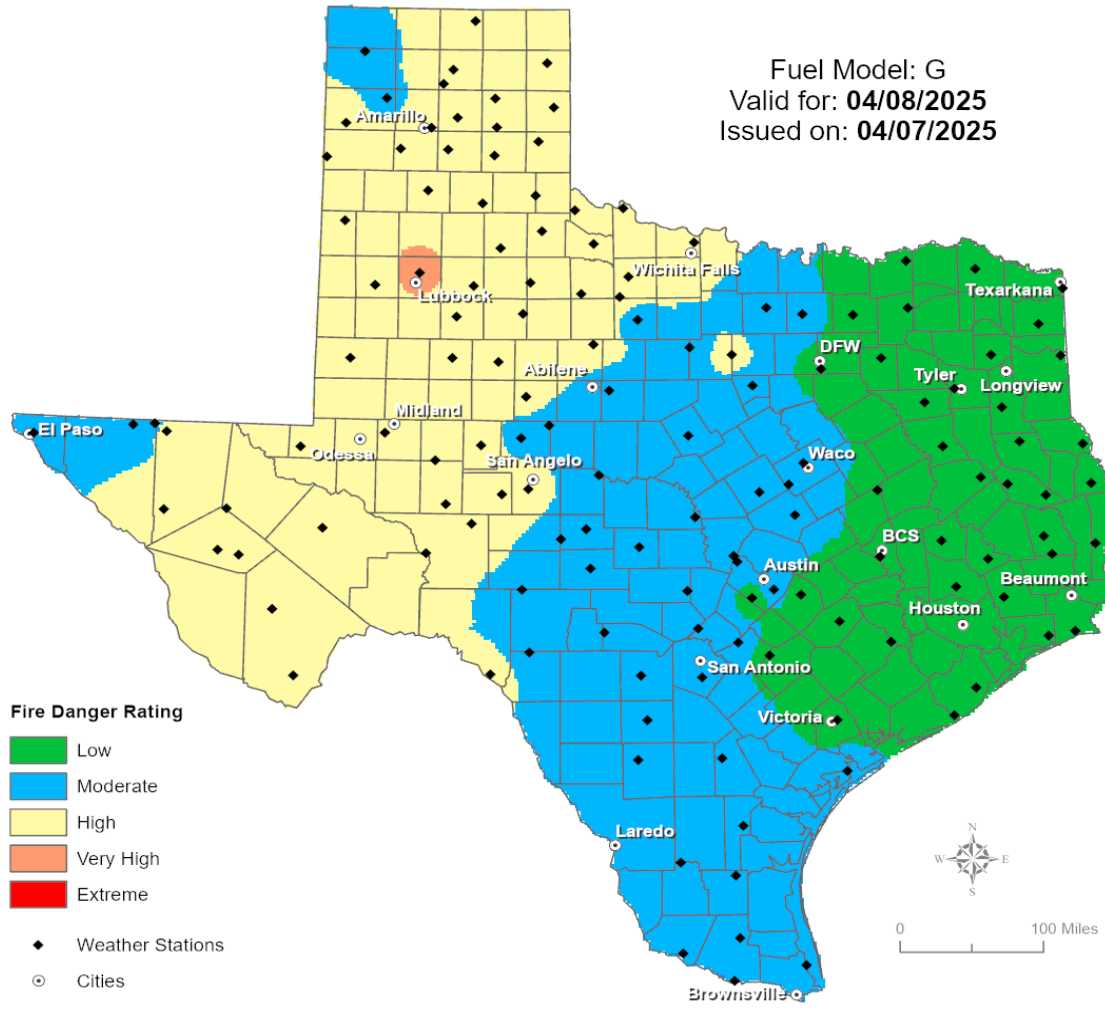
Weather Advisory/Statement/Watch/Warning Issued

| DATE | WARNING TYPE | LOCATION |
|----------|--------------------|--|
| 04/07/25 | Flood Warning | Angelina, Franklin, Gregg, Harrison, Henderson, Houston, Marion, Morris, Nacogdoches, Navarro, Polk, Rusk, Titus, Trinity, Tyler, Upshur and Wood Counties |
| 04/08/25 | Low Water Advisory | Chambers, Galveston and Harris Counties |

Fire Danger Forecast

Forecast Fire Danger

Fuel Model: G
Valid for: **04/08/2025**
Issued on: **04/07/2025**



Fire Danger Rating

- Low
- Moderate
- High
- Very High
- Extreme

- Weather Stations
- Cities



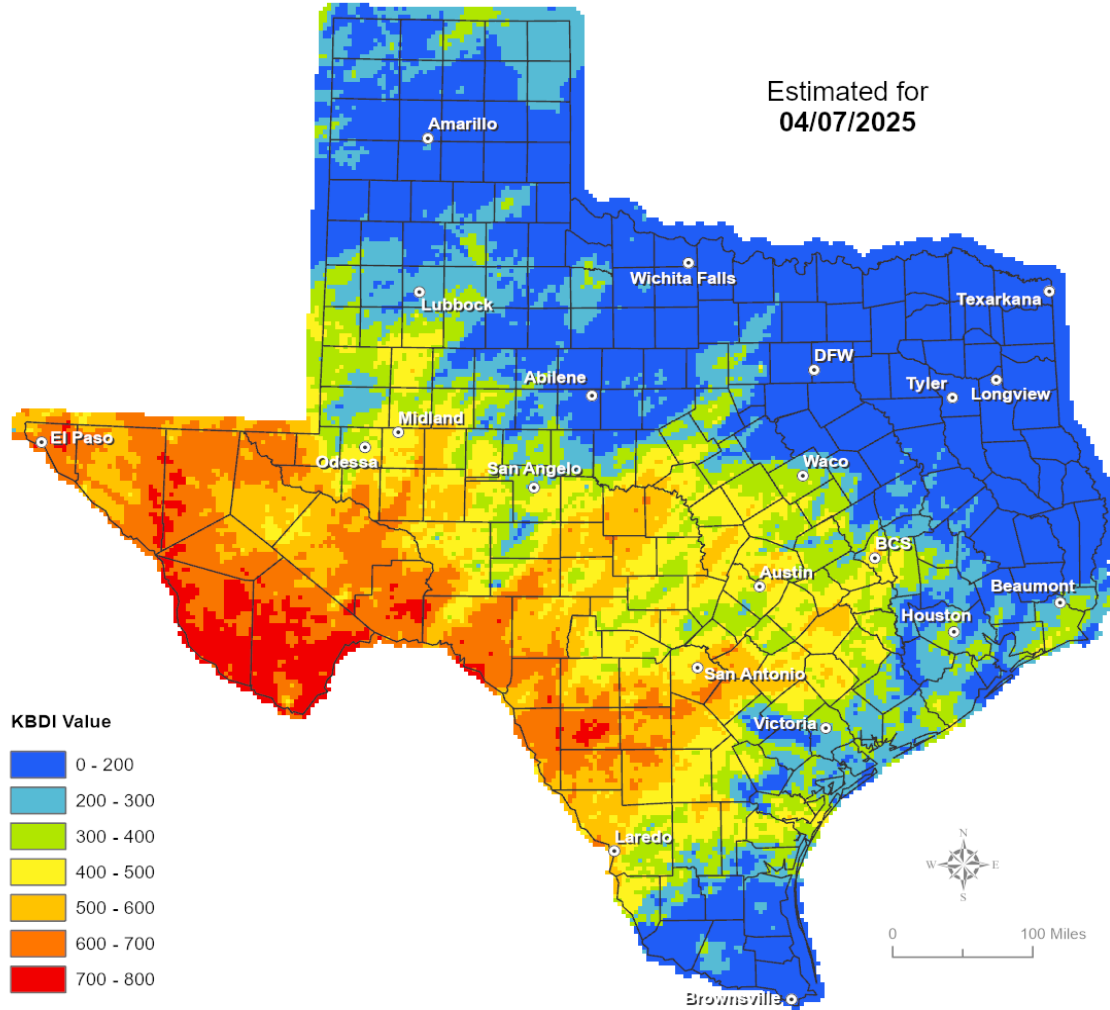
0 100 Miles

Keetch-Byram Drought Index

Keetch-Byram Drought Index

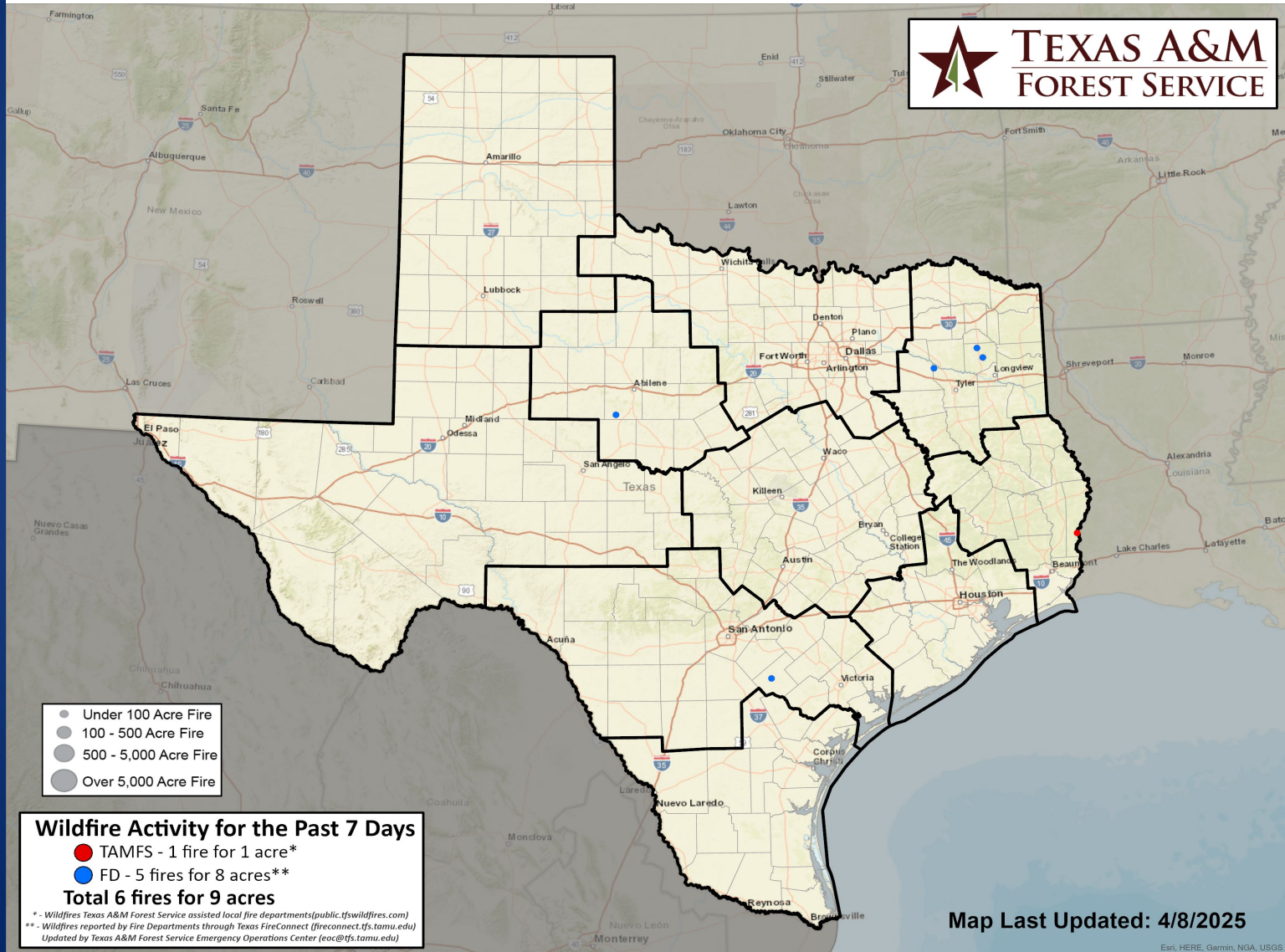
(4 km x 4 km resolution)

Estimated for
04/07/2025



Fire Activity (*Last 24 Hours)

Report of 287 (No Change) fires and 73,985 (No Change) acres have been burned this year. There are 120 (-12) counties with burn bans. The Keetch-Byram Drought Index list contains 67 (-1) counties with an average over 400.



Training

| Dates | | TITLE | COURSE | LOCATION |
|----------|----------|--|---------|----------------|
| 03/25/25 | 04/08/25 | Intermediate Incident Command System for Expanding Incidents | G-300 | Austin |
| 04/07/25 | 04/09/25 | NIMS ICS All-Hazards Finance/Administration Section Chief Course | L-973 | Austin |
| 04/07/27 | 04/10/25 | Preventive Radiological Nuclear Detection Team Operations | PER-318 | Fort Worth |
| 04/08/25 | 04/10/25 | Intermediate Incident Command System for Expanding Incidents | G-300 | Beeville |
| 04/08/25 | 04/10/25 | Public Information Basics | L-105 | El Paso |
| 04/08/25 | 04/11/25 | NIMS ICS All-Hazards Planning Section Chief Course | L-962 | Austin |
| 04/08/25 | 04/11/25 | NIMS ICS All-Hazards Planning Section Chief Course | L-962 | Corpus Christi |
| 04/08/25 | 04/11/25 | NIMS ICS All-Hazards Planning Section Chief Course | L-962 | Nacogdoches |
| 04/08/25 | 04/09/25 | Crowd Management for Sport and Special Events | MGT-475 | New Braunfels |

Statewide Significant Events

| DATES | | LOCATION | EVENT |
|----------|----------|----------|-------------------|
| 04/05/25 | 04/27/25 | Dallas | Lone Star Classic |

Exercises

| DATES | | LOCATION | TYPE: EXERCISE NAME |
|----------|----------|-----------------|---------------------------------|
| 04/07/25 | 04/11/25 | College Station | Tabletop: Interop Exercise 2025 |