

Texas Division of Emergency Management Texas State Operations Center

Situation Awareness Brief

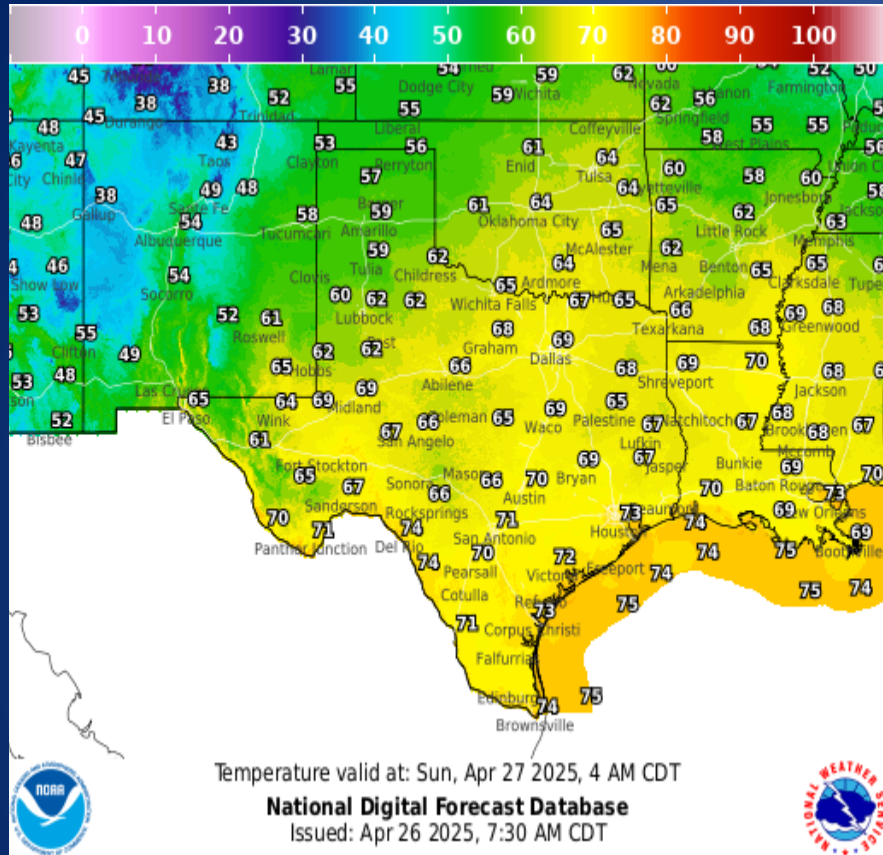


Saturday, April 26th, 2025
As of 0900 CDT

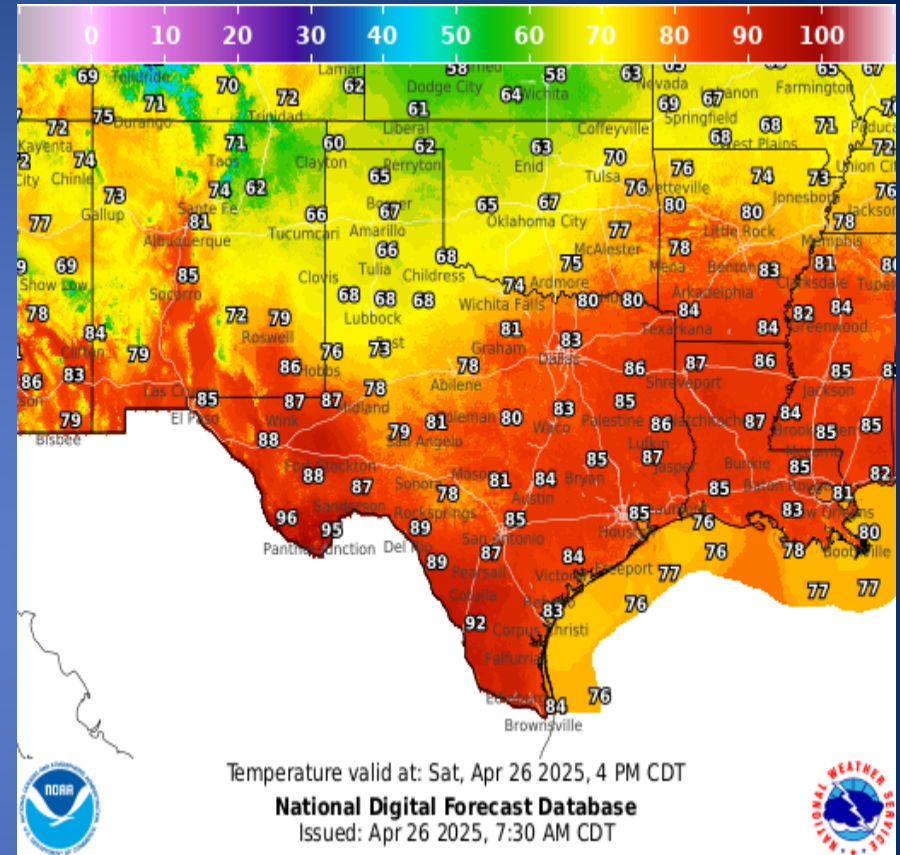
Informational Products Distributed by the State Operations Center

DATE	SUBJECT
04/25/25	NWS Austin/San Antonio: KEWX NEXRAD Radar Down for Approximately Two Days Starting Saturday, April 26th
04/25/25	NWS Amarillo: Weather Briefing - Severe Storms for April 25th, 2025
04/26/25	Daily NWS Threat Brief for FEMA Region 6
04/26/25	NWS El Paso, TX/Santa Teresa, NM: Situational Awareness Briefing for Sunday April 27th UPDATE

Weather Forecast

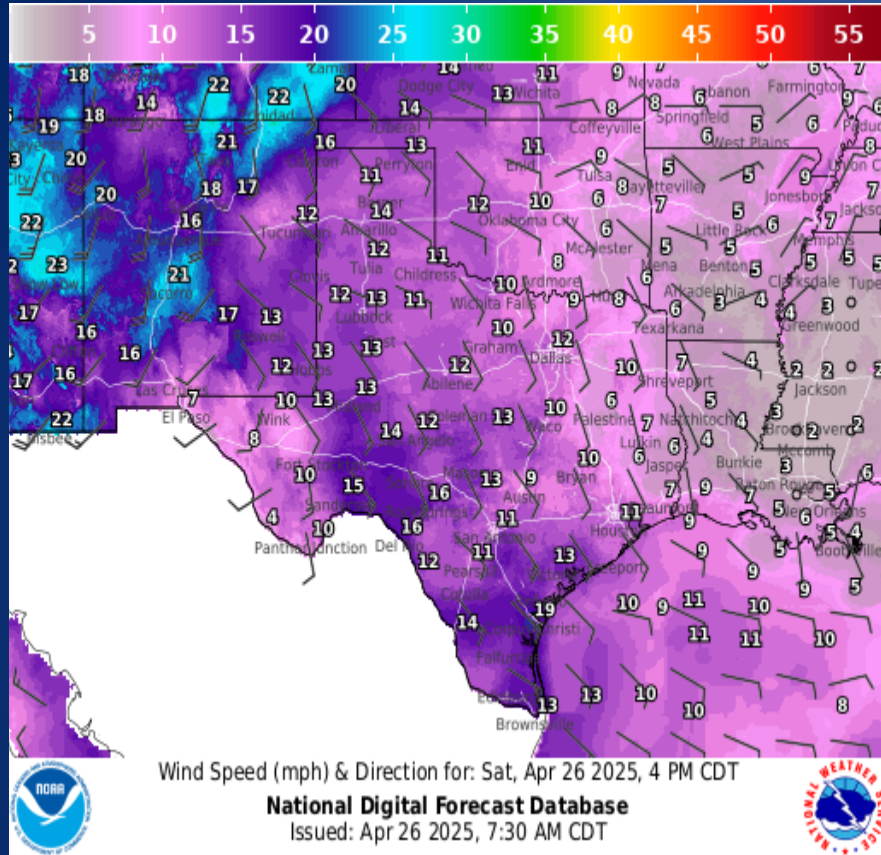


Highs

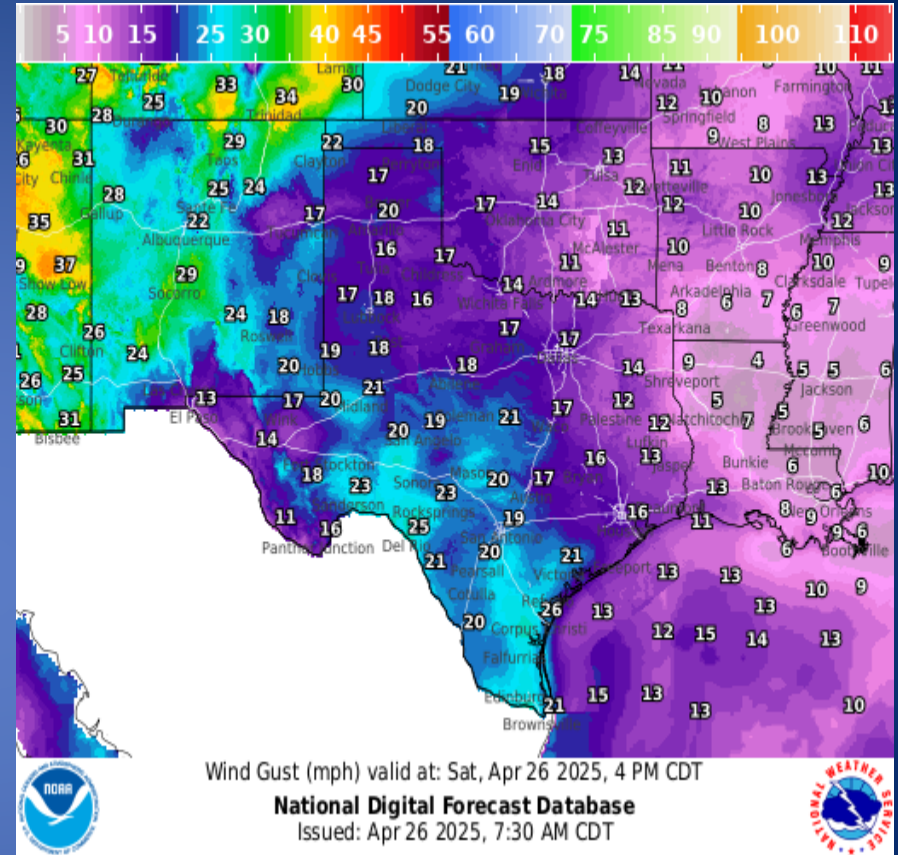


Lows

Weather Forecast

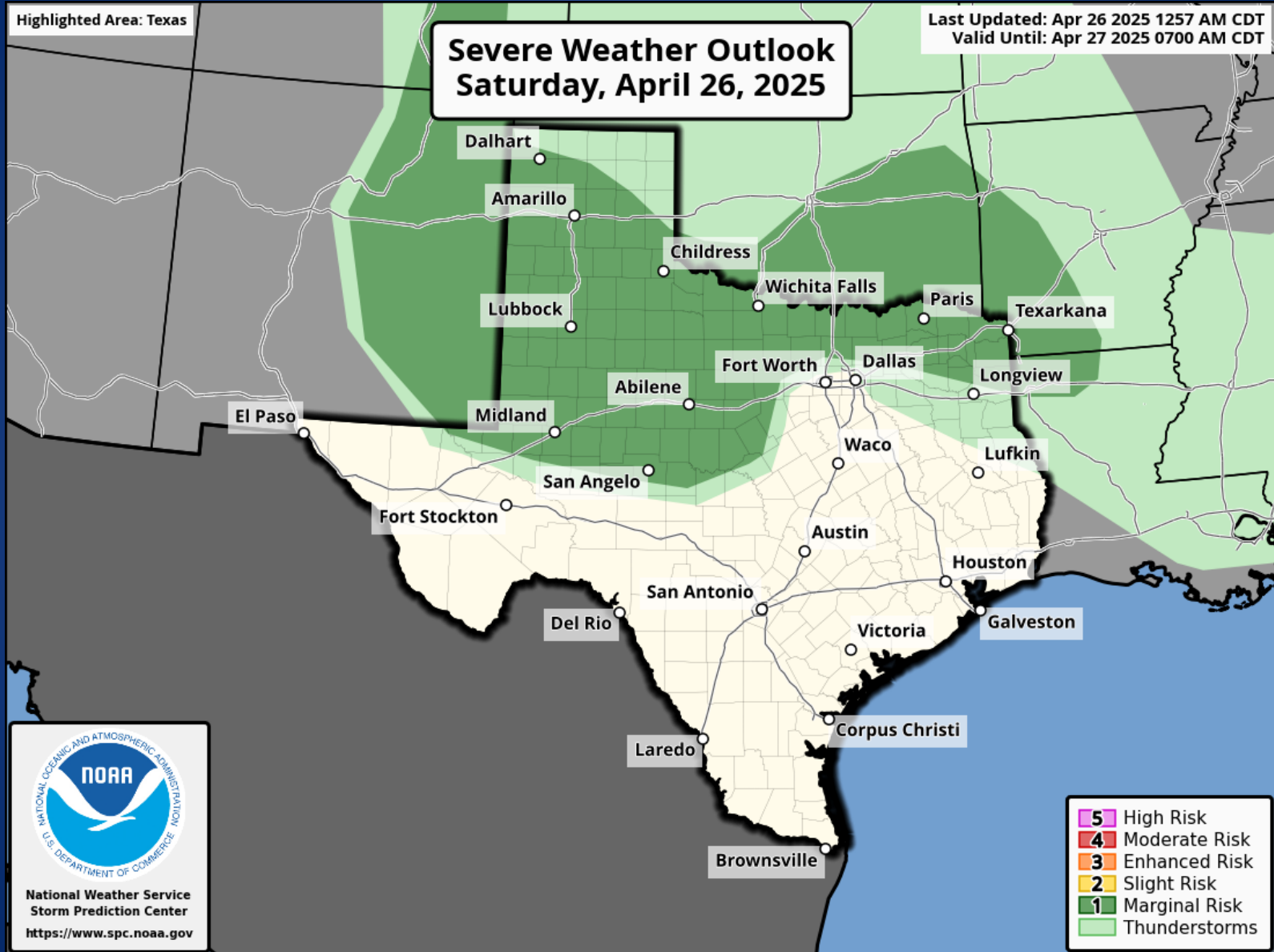


Wind Speeds



Gusts

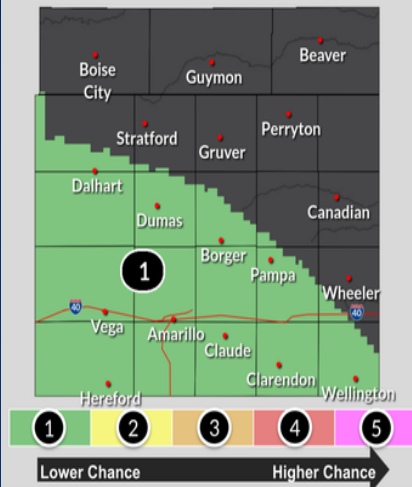
Hazardous Weather



Hazardous Weather

Severe Storm Potential Today

Updated:
Sat Apr 26, 2025 3:10 AM



Potential Hazards



Golf Ball
(1.75")



60 mph



Very Low

Timing



Afternoon - Evening

What You Should Do



Keep up to date with changes
to the forecast



National Weather Service | Amarillo

Follow Us: @NWSAmarillo

Another round of severe thunderstorms is possible later this afternoon. Storms should start isolated, but the become more wide-spread as they continue into the evening.

Storm Chances Saturday, Clearing Sunday

Weather Forecast Office
Fort Worth, TX
Issued April 26, 2025 4:49 AM CT

Widely scattered storms are possible in western and northern North Texas on Saturday afternoon and evening. Conditions improve Saturday night with sunny and dry weather on Sunday.



SCATTERED
STRONG

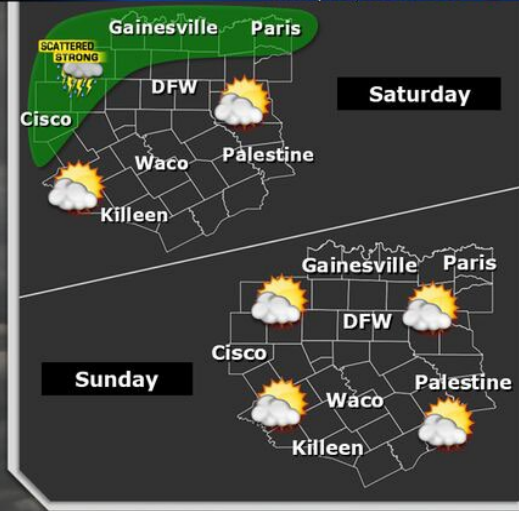
A few storms may contain
large hail or gusty winds



Minor flooding is possible,
especially street flooding in
urban areas



Plan for potential
interruptions to outdoor
activities later today.



NWSFortWorth

weather.gov/fortworth

Widely scattered storms are possible today across western and northern portions of North Texas. A few storms could be strong with hail, gusty winds, and minor flooding. Sunny and dry weather returns for Sunday.

Hazardous Weather



Flash Flood Risk

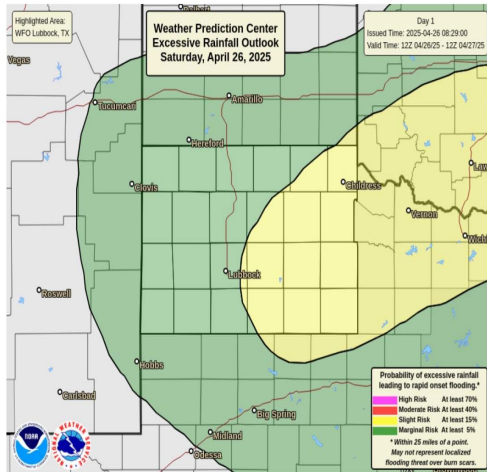
Valid for: Saturday, April 26th, 2025

April 26, 2025
4:46 AM



Details:

- Heavy rainfall is expected with storms this morning.
- The severe weather threat will gradually diminish through the early morning hours.
- The thunderstorm complex is forecast to slow down, governing a heightened risk for flash flooding.



4 - HIGH

Widespread and severe flash floods expected. This magnitude of flooding is very rare.

3 - MODERATE

Numerous flash floods likely with some significant events possible.

2 - SLIGHT

Scattered flash floods possible. Mainly localized. A few isolated significant flash floods possible.

1 - MARGINAL

Isolated flash floods possible. Mainly a result of rapid runoff and confined to poor-drainage areas.



National Oceanic and Atmospheric Administration
U.S. Department of Commerce

National Weather Service
Lubbock, TX

A marginal to slight risk of flash flooding will occur today across the region, mostly during the morning hours.

Saturday Severe Thunderstorm Risk

April 26, 2025
4:09 AM



What to Do

- Have multiple ways to receive warnings.
- Have a severe weather safety plan ready.
- Check back for updates to the forecast.



National Weather Service | Norman, Oklahoma



@NWSNorman



weather.gov/norman



Timing

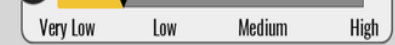
Saturday (Through 8PM)



Hazards



Tornado Potential



Maximum Hail Size



Maximum Wind Speed



Hazardous Weather

Flood Watch



Flood Watch for Haskell and Throckmorton Counties in the Northern Big Country



This morning through 7PM this evening.



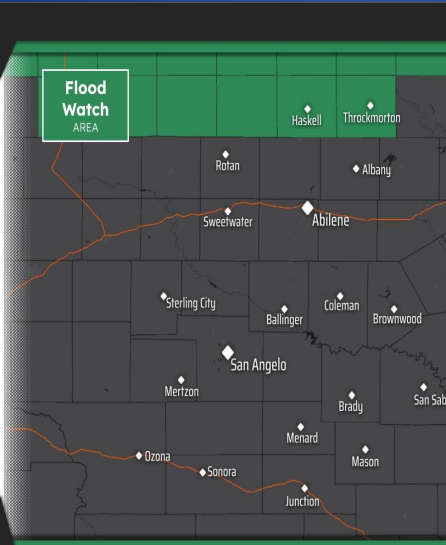
Scattered showers and thunderstorms appear likely this afternoon. One to two inches of rainfall possible. Soils are saturated and any rainfall will run off and produce flooding.



Never drive onto roadways covered in water



Never attempt to walk, swim, or drive through flowing flood waters



National Weather Service
San Angelo
weather.gov/SJT

April 26, 2025

5:07 AM

With saturated soils, storms this afternoon could produce flooding over northern sections of the Big Country this afternoon. One to two inches of rainfall is possible.

Severe Weather Threat Today

Have Multiple Ways to Get Severe Weather Warnings

Latest info at weather.gov/shv



Level 1 of 5:

Four State Region




Afternoon and Evening



Highest Risk for Strong Storms North of I-20

Potential Hazards:



→ Strong wind gusts of 40 + MPH

→ Small hail of nickel size

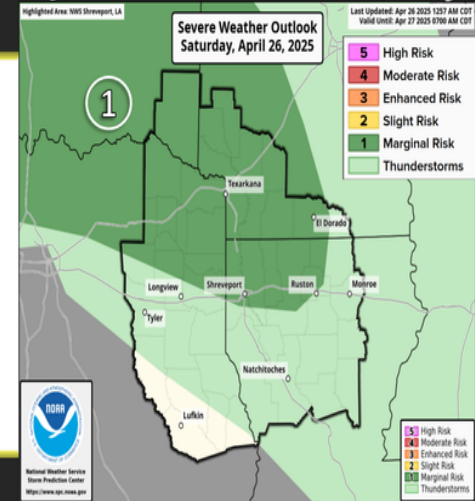
→ Heavy Rainfall, Localized Flash Flooding



weather.gov/shv

National Weather Service - Shreveport, LA

Follow: @NWSShreveport



Updated: Sat Apr 26, 2025 1:58 AM

Strong thunderstorms to move across portions of the Four State Region this afternoon and evening.

Weather Advisory/Statement/Watch/Warning Issued

DATE	WARNING TYPE	LOCATION
04/25/25	Flood Warning	Angelina, Comanche, Denton, Hockley, Houston, Jack, Lamb, Newton, Orange, Pecos, Polk, Trinity, Tyler, and Wise Counties
04/25/25	Flood Watch	Archer, Armstrong, Baylor, Briscoe, Carson, Castro, Childress, Clay, Collingsworth, Cottle, Crosby, Deaf Smith, Dickens, Donley, Foard, Floyd, Garza, Hale, Hall, Hardeman, Haskell, Hockley, Kent, King, Knox, Lamb, Lubbock, Lynn, Motley, Oldham, Parmer, Potter, Randall, Stonewall, Swisher, Throckmorton, Wichita, and Wilbarger Counties
04/25/25	High Wind Watch	El Paso County
04/25/25	Tornado Watch	Armstrong, Bailey, Briscoe, Carson, Castro, Childress, Cochran, Cottle, Crosby, Deaf Smith, Dickens, Donley, Floyd, Foard, Gaines, Garza, Hale, Hall, Hockley, King, Knox, Lamb, Lubbock, Lynn, Motley, Oldham, Parmer, Potter, Randall, Swisher, Terry, and Yoakum Counties
04/25/25	Severe Thunderstorm Warning	Bailey, Carson, Castro, Cochran, Culberson, Deaf Smith, Hockley, Jasper, Lamb, Loving, Lubbock, Newton, Oldham, Parmer, Pecos, Potter, Reeves, , Ward, and Yoakum Counties

Weather Advisory/Statement/Watch/Warning Issued

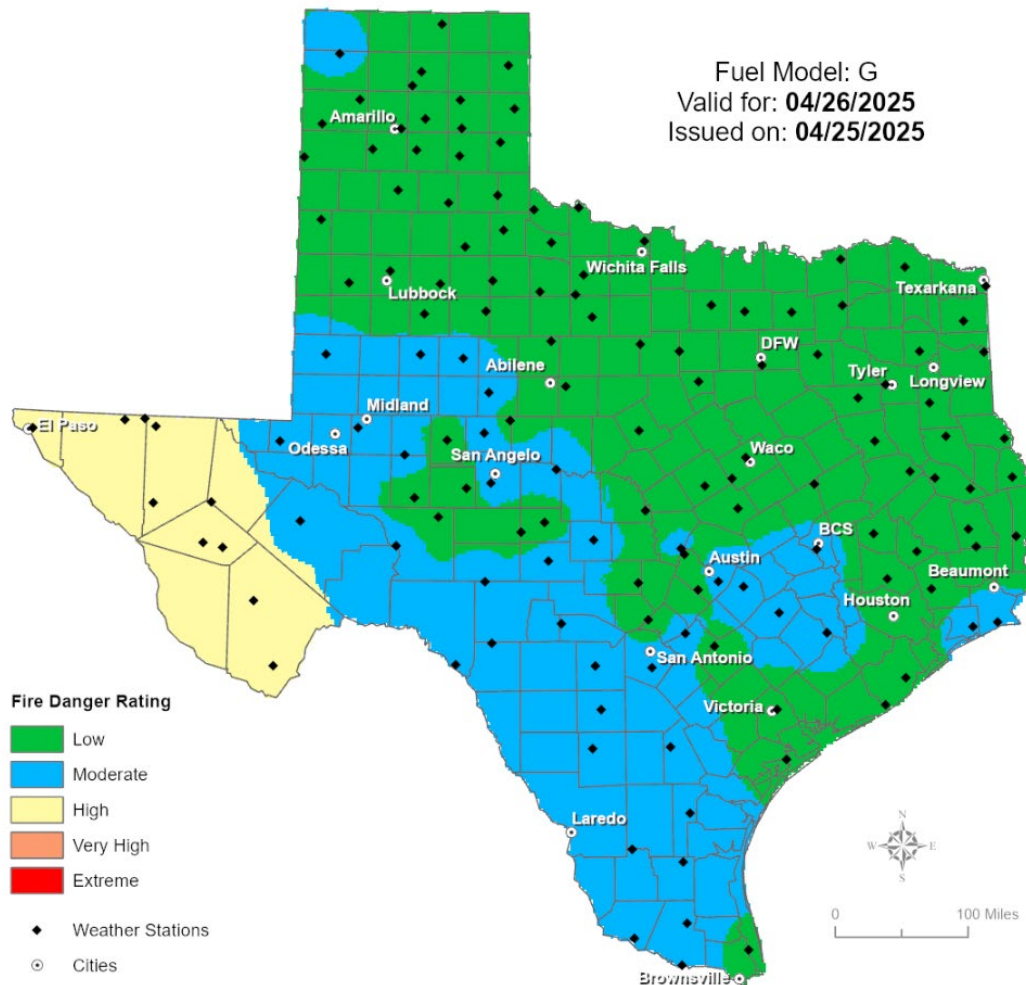
DATE	WARNING TYPE	LOCATION
04/25/25	Severe Thunderstorm Watch	Andrews, Bailey, Briscoe, Castro, Childress, Cochran, Cottle, Crane, Crosby, Culberson, Dickens, Ector, Floyd, Hale, Hall, Hockley, Jeff Davis, King, Lamb, Loving, Lubbock, Motley, Parmer, Pecos, Reeves, Swisher, Ward, and Winkler Counties
04/25/25	Tornado Warning	Bailey, Deaf Smith, Hockley, Lamb, Oldham, Potter, and Randall Counties
04/25/25	Flood Advisory	Hockley, Lamb, Lubbock, Oldham, and Potter Counties
04/25/25	Flash Flood Warning	Armstrong, Carson, Culberson, Deaf Smith, Hockley, Lamb, Moore, Oldham, Parmer, Pecos, Potter, and Randall Counties
04/25/25	Airport Weather Warning	Potter, Randall, and Travis Counties
04/25/25	Special Weather Statement	Angelina, Carson, Culberson, Loving, Newton, Pecos, Reeves, Sabine, San Augustine, Shelby, Ward, and Winkler Counties
04/26/25	Flash Flood Warning	Armstrong, Carson, Childress, Deaf Smith, Gray, Hall, Potter, and Randall Counties
04/26/25	High Wind Warning	El Paso County

Weather Advisory/Statement/Watch/Warning Issued

DATE	WARNING TYPE	LOCATION
04/26/25	Flood Advisory	Armstrong, Carson, Collingsworth, Donley, Potter, and Randall Counties
04/26/25	Tornado Warning	Carson, Castro, Hale, Lamb, Randall, and Wilbarger Counties
04/26/25	Severe Thunderstorm Warning	Armstrong, Briscoe, Carson, Castro, Childress, Collingsworth, Culberson, Deaf Smith, Foard, Gaines, Hall, Hardeman, Lamb, Loving, Motley, Oldham, Potter, Randall, Reeves, Wheeler, Wichita, and Wilbarger Counties
04/26/25	Airport Weather Warning	Potter and Randall Counties
04/26/25	Flood Watch	Armstrong, Carson, Collingsworth, Deaf Smith, Donley, Oldham, Potter, and Randall Counties
04/26/25	Severe Thunderstorm Watch	Briscoe, Castro, Childress, Cottle, Crosby, Dickens, Floyd, Garza, Hale, Hall, Hockley, Kent, King, Lubbock, Lynn, Motley, Parmer, Stonewall, and Swisher Counties
04/26/25	Special Weather Statement	Gaines, Hardeman, and Wilbarger Counties
04/26/25	Flood Warning	Armstrong, Briscoe, Childress, and Hall Counties
04/26/25	Dense Fog Advisory	Anderson, Freestone, and Leon Counties

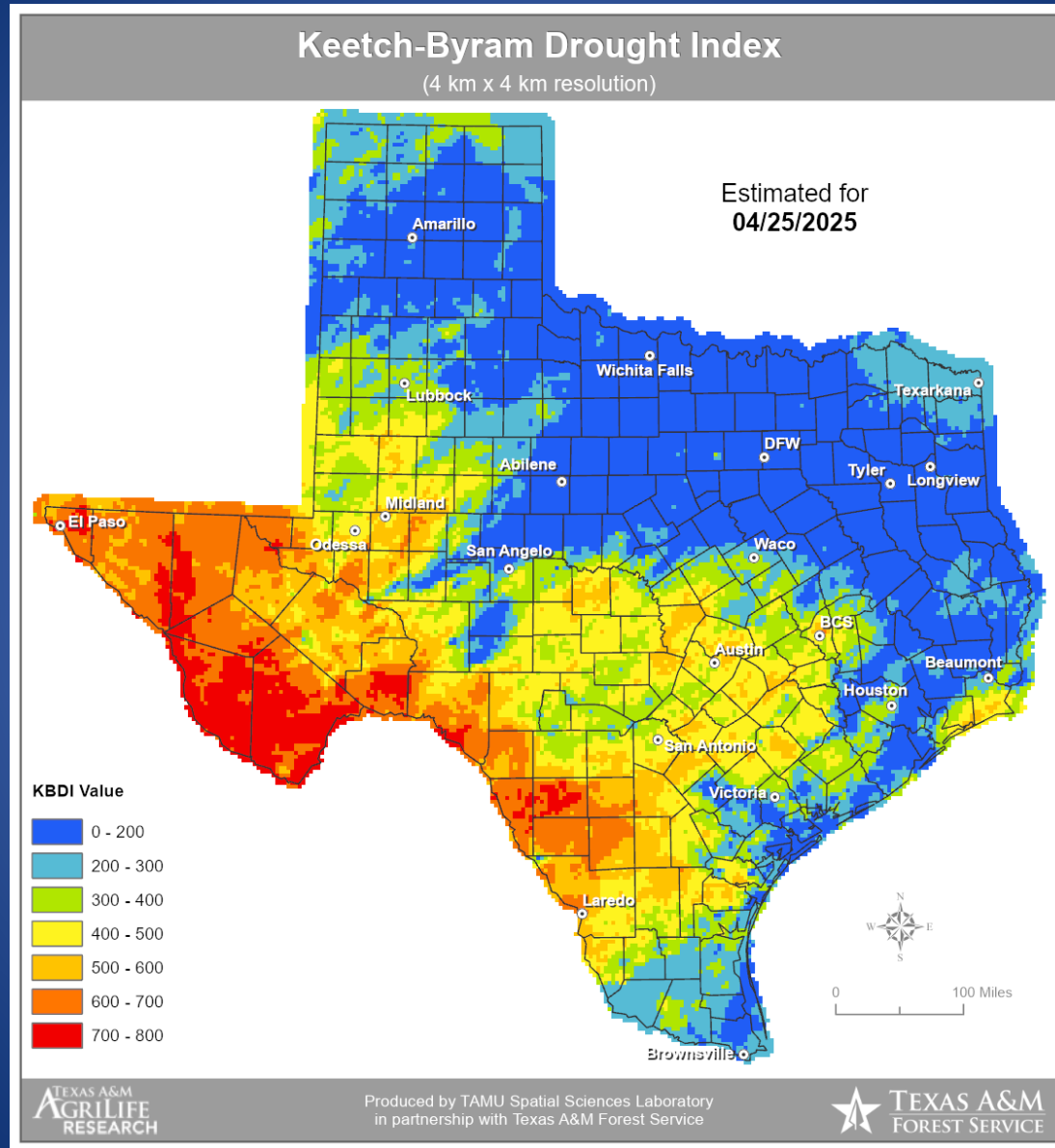
Fire Danger Forecast

Forecast Fire Danger



RED FLAG WARNINGS: www.weather.gov
Additional map formats available at <https://tfsweb.tamu.edu/Burnbans/>

Keetch-Byram Drought Index



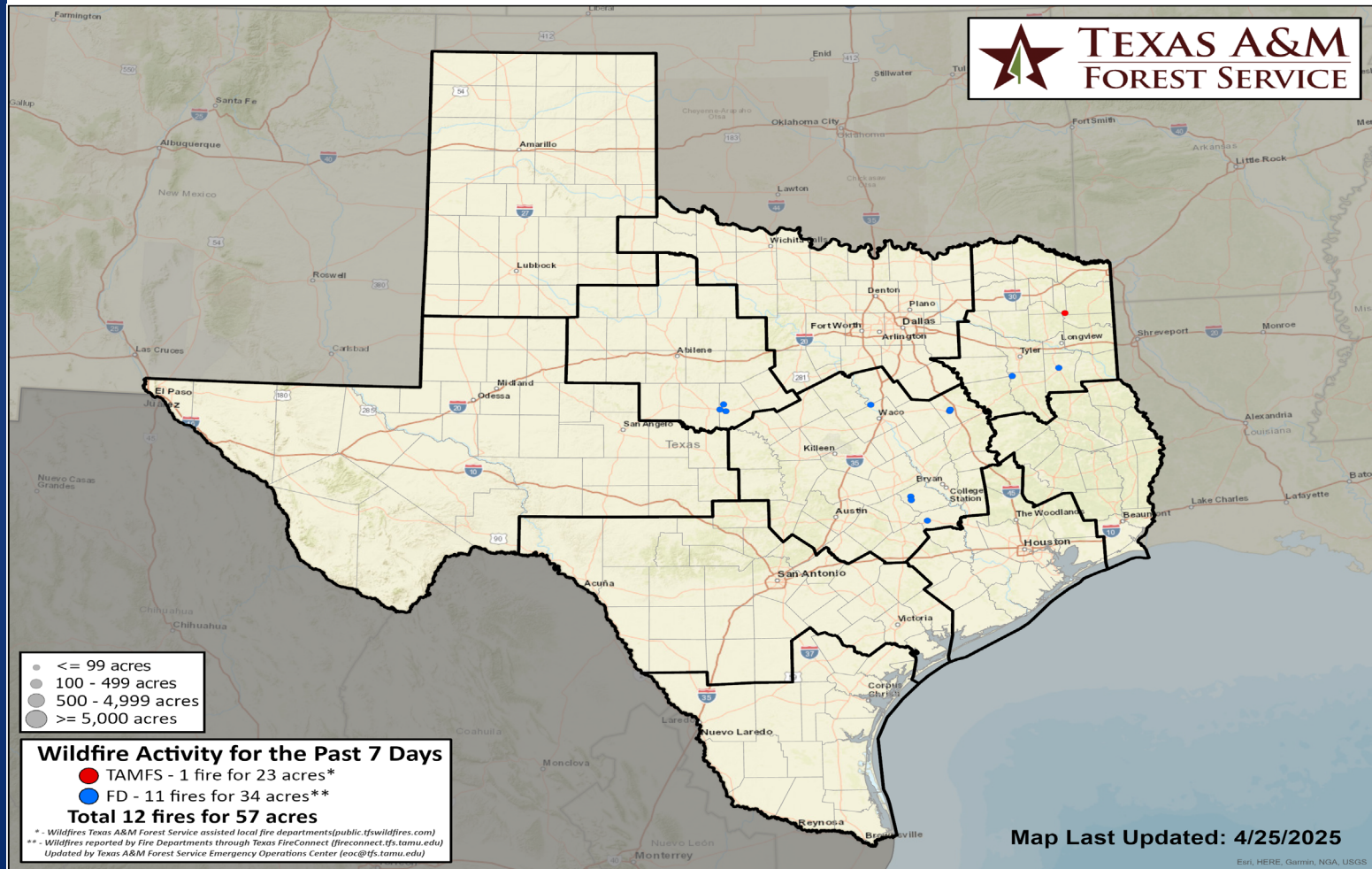
Fire Weather

Warnings/Watches/Statements

DATE	WARNING TYPE	LOCATION
04/25/25	Red Flag Warning	El Paso and Hudspeth Counties

Fire Activity (*Last 24 Hours)

Report of 321 (No Change) fires and 74,734 (No Change) acres have been burned this year. There are 99 (-1) counties with burn bans. The Keetch–Byram Drought Index list contains 65 (-8) counties with an average over 400.



Training

Dates		TITLE	COURSE	LOCATION
04/18/25	04/27/25	Community Emergency Response Team Basic Training	G-317	Socorro

Statewide Significant Events

DATES		LOCATION	EVENT
04/05/25	04/27/25	Dallas	Lone Star Classic
04/21/25	04/27/25	Arlington	Major Concert Hold AT&T
04/22/25	04/28/25	Arlington	Heart of Texas Showcase - AT&T
04/24/25	05/04/25	San Antonio	Fiesta Fiesta
04/24/25	04/28/25	San Antonio	A Night In Old San Antonio
04/26/25	04/26/30	San Antonio	Fiesta De Los Reyes