

# Texas Division of Emergency Management Texas State Operations Center

## Situation Awareness Brief



**Tuesday, April 29<sup>th</sup>, 2025  
As of 0900 CDT**

# Incidents Reported to the State Operations Center (last 24 hours)

DATE	SUBJECT	LOCATION
04/28/25	Initial Report of an Industrial Fire	San Patricio County
04/28/25	Final Report of an Industrial Fire	San Patricio County
04/28/25	Initial and Final Report of a Plane Crash	Dallas County

## Informational Products Distributed by the State Operations Center

DATE	SUBJECT
04/28/25	NWS West Gulf RFC: Spring Storms Return, Locally Heavy Rainfall Possible Over North Texas
04/28/25	NWS Norman, OK: Severe Weather & Flooding Update
04/28/25	NWS Midland/Odessa: Weekly Weather Hazards Briefing April 28 - May 4
04/28/25	NWS Amarillo: Severe Season Updates
04/28/25	NWS Brownsville: May to July 2025 Outlook: Perspective for the Lower Rio Grande Valley/Deep S. Texas Region
04/29/25	Daily NWS Threat Brief for FEMA Region 6

0 10 20 30 40 50 60 70 80 90 100

Temperature valid at: Tue, Apr 29 2025, 4 PM CDT

**National Digital Forecast Database**

Issued: Apr 29 2025, 8:00 AM CDT

NWS

NATIONAL WEATHER SERVICE

0 10 20 30 40 50 60 70 80 90 100

Temperature valid at: Wed, Apr 29 2025, 8:00 AM CDT

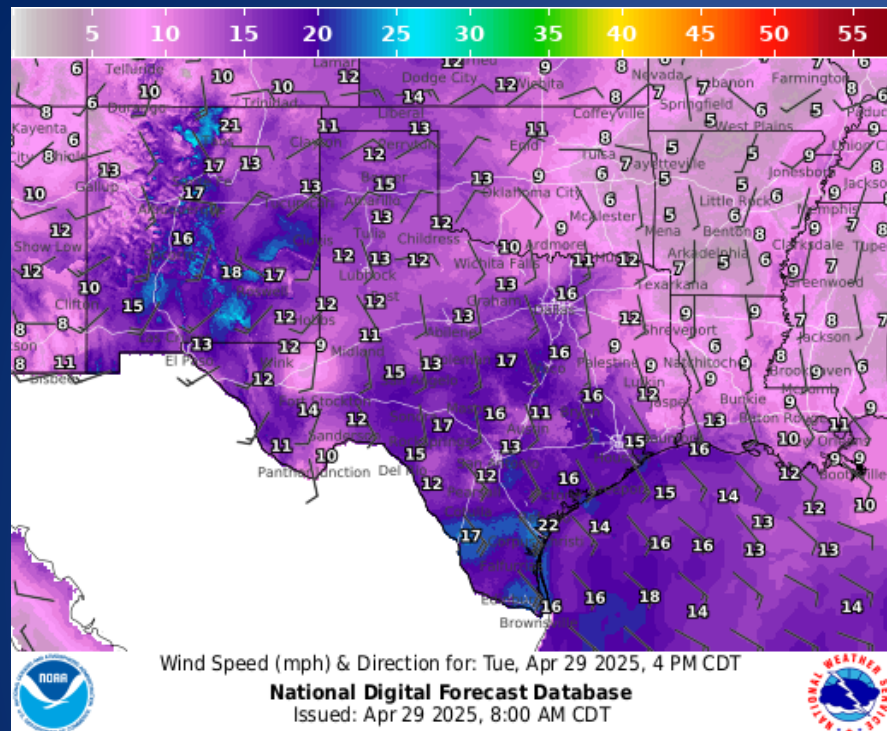
**National Digital Forecast Database**

Issued: Apr 29 2025, 8:00 AM CDT

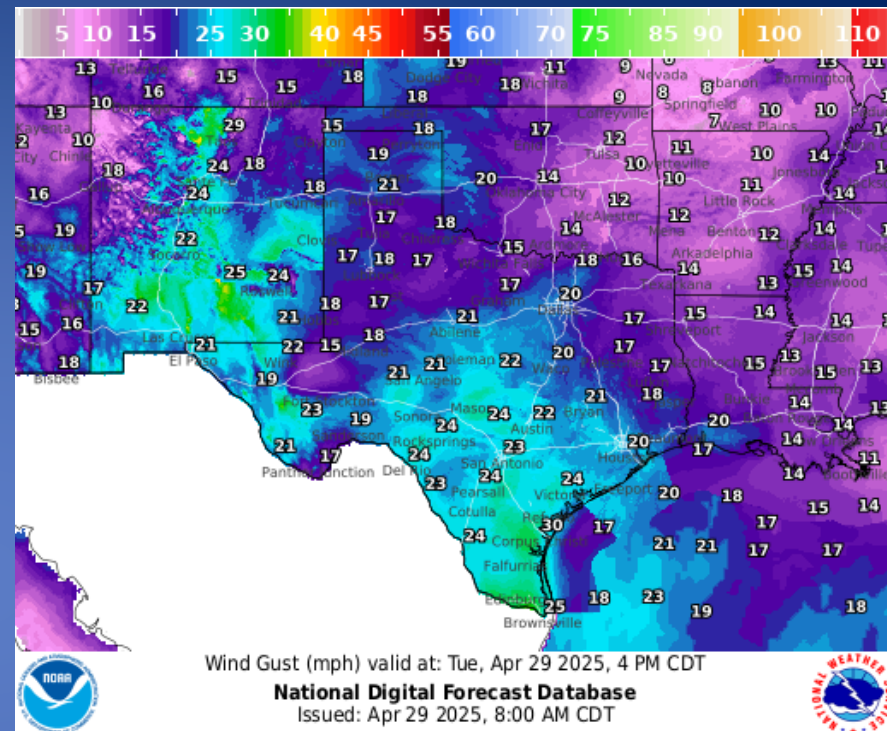
# Lows



# Weather Forecast

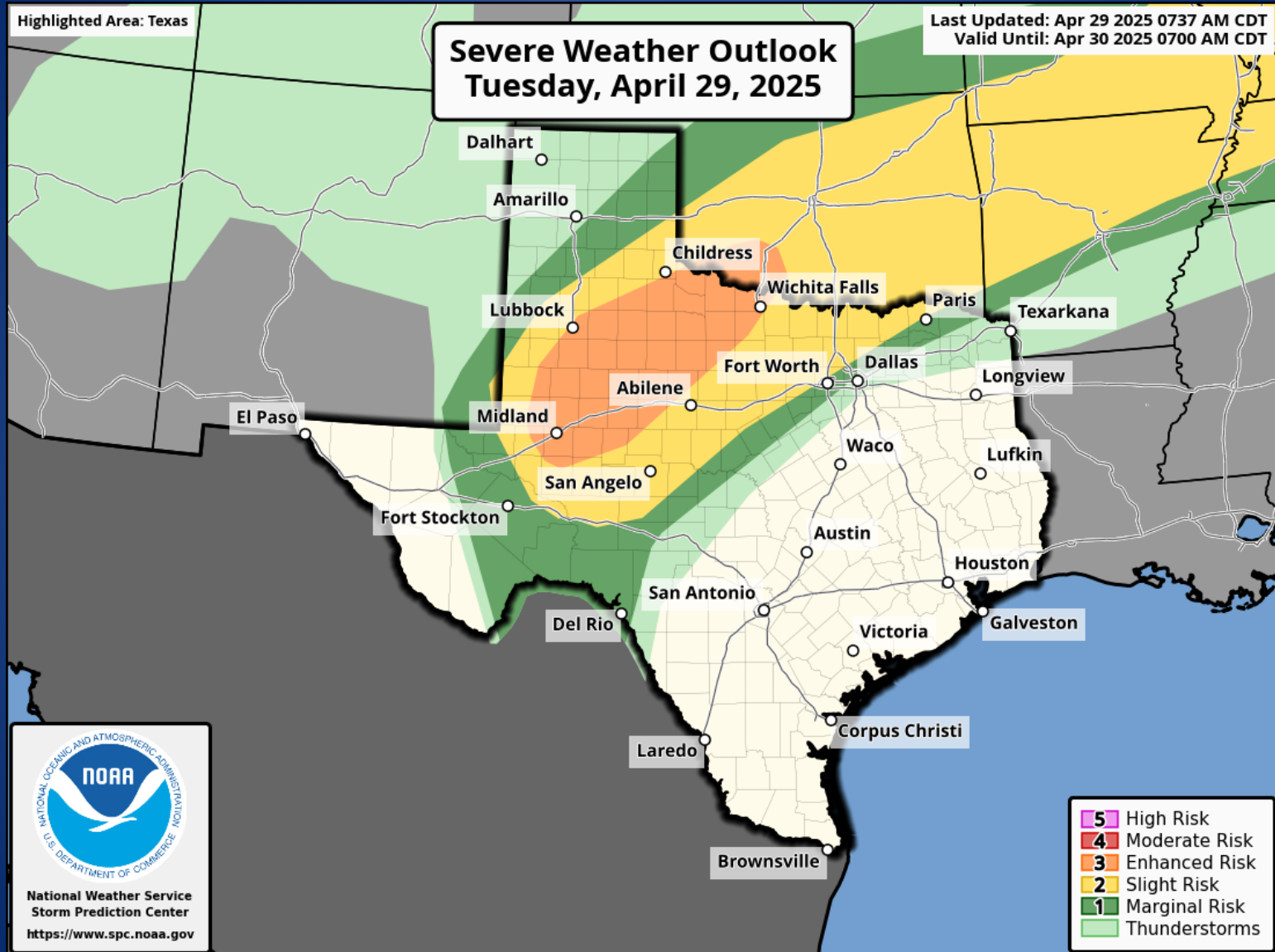


## Wind Speeds



## Gusts

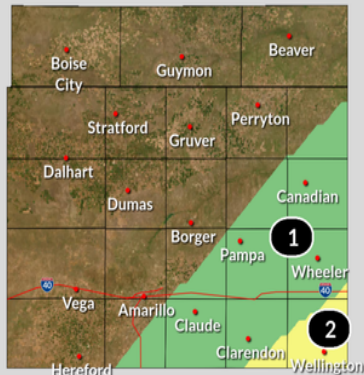
# Hazardous Weather




# Hazardous Weather

## Severe Storm Potential Today

Updated:  
Tue Apr 29, 2025 2:52 AM



### Potential Hazards



Quarter  
(1")



60 mph



Very Low

### Timing



Early Afternoon - Early  
Evening

### What You Should Do



Keep up to date with changes  
to the forecast



National Weather Service | Amarillo

Follow Us: @NWSAmarillo

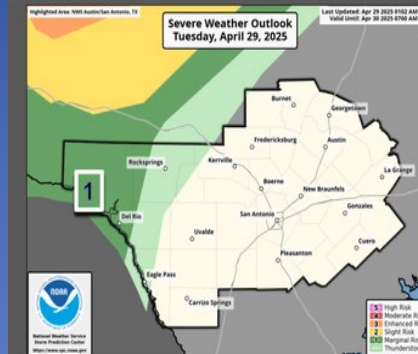
Severe thunderstorms are possible across the southeast Texas Panhandle this afternoon into the early evening. Hail to around the size of a quarter and damaging winds will be the main threats.



## Severe Storms Possible Today & This Evening

Issued: April 29, 2025  
3:14 AM

### Severe Weather Outlook



### Severe Thunderstorm Risk



### Threats



LARGE  
HAIL



DAMAGING  
WINDS



LIGHTNING

### Timing

This Afternoon and Evening

### What to Do?



BE READY  
TO SHELTER  
INDOORS IF  
STORMS  
APPROACH



OUTDOOR  
PLANS?  
STAY  
WEATHER  
AWARE!



HAVE  
MULTIPLE  
WAYS TO  
RECEIVE  
WARNINGS



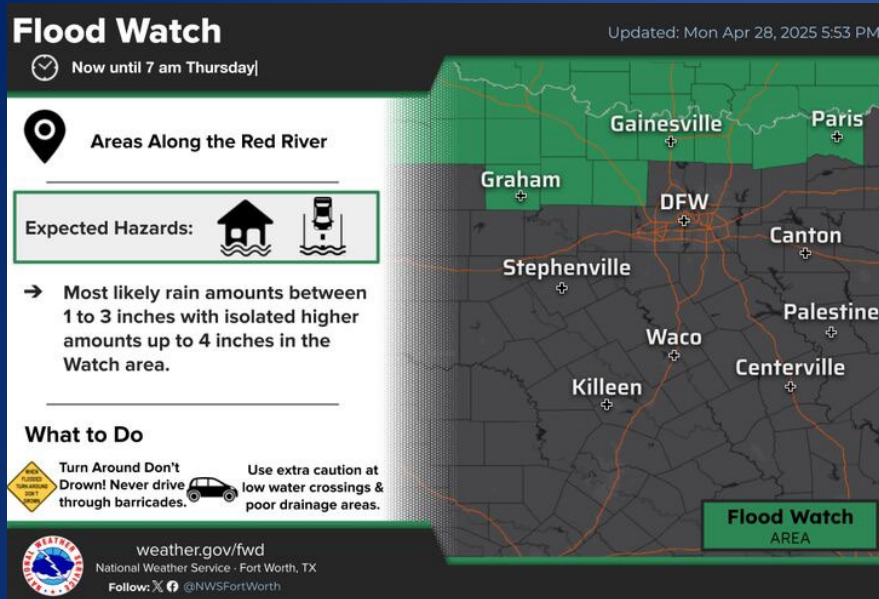
National Oceanic and  
Atmospheric Administration  
U.S. Department of Commerce

National Weather Service  
Austin/San Antonio, TX

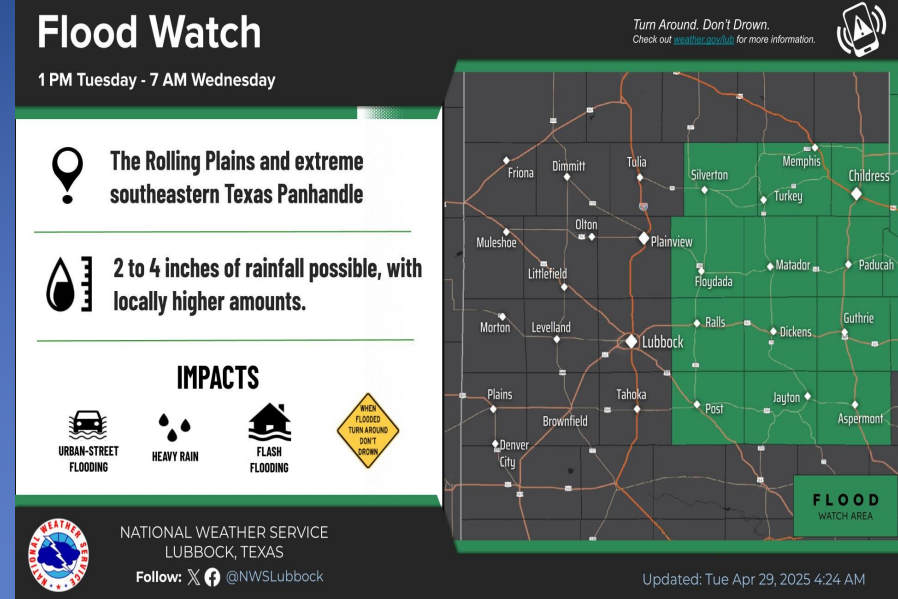
There is a chance of strong to severe storms over parts of the Edwards Plateau and Rio Grande Plains.



# Hazardous Weather



A Flood Watch is in effect through 7 AM Thursday for areas along the Red River. Most likely rain amounts between 1-3 inches with isolated higher amounts up to 4 inches are most likely within the Watch area. Make sure to never drive through flooded roads!

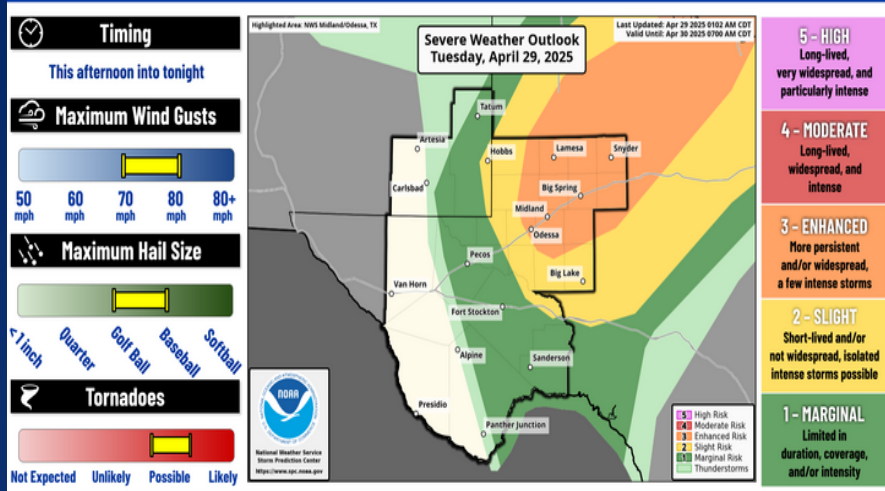


A Flood Watch is in effect for the Rolling Plains and extreme southeastern Texas Panhandle from 1 PM this afternoon through 7 AM CDT Wednesday. Flash flooding will accompany storms this afternoon, with an expectation for a significant flash flooding event tonight in the Rolling Plains.

# Hazardous Weather

## Severe Weather Risk: 29 April 2025

weather.gov/Midland  
Updated: Tue Apr 29, 2025 6:35 AM

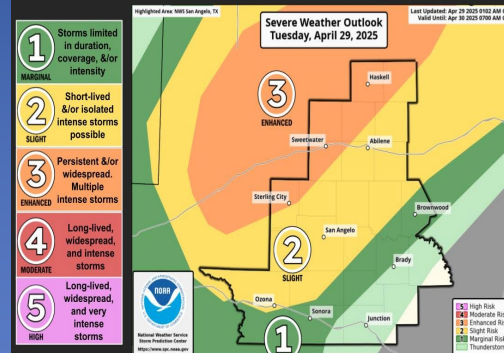


NATIONAL WEATHER SERVICE MIDLAND/ODESSA, TX  
Follow: X @NWSMidland

Another round of potential severe storms capable of producing very large hail, damaging winds, and tornadoes are expected late this afternoon into tonight. Not all areas will see storms in which this map shows where the most favorable conditions of severe storms may occur.

## Severe Thunderstorm Outlook Today

Highest Local Risk: **Enhanced** (Risk Level 3 out of 5)



National Weather Service - San Angelo  
weather.gov/SJT  
Updated: Tue Apr 29, 2025 5:30 AM



A few severe thunderstorms are possible across mainly the Big Country late this afternoon and tonight. Very large hail, damaging winds and a few tornadoes could occur.



4 PM Today to 7 AM Wednesday

### Potential Hazards:



Very Large Hail  
(2-3 inches in Diameter)



Damaging Winds  
(60-70 MPH)



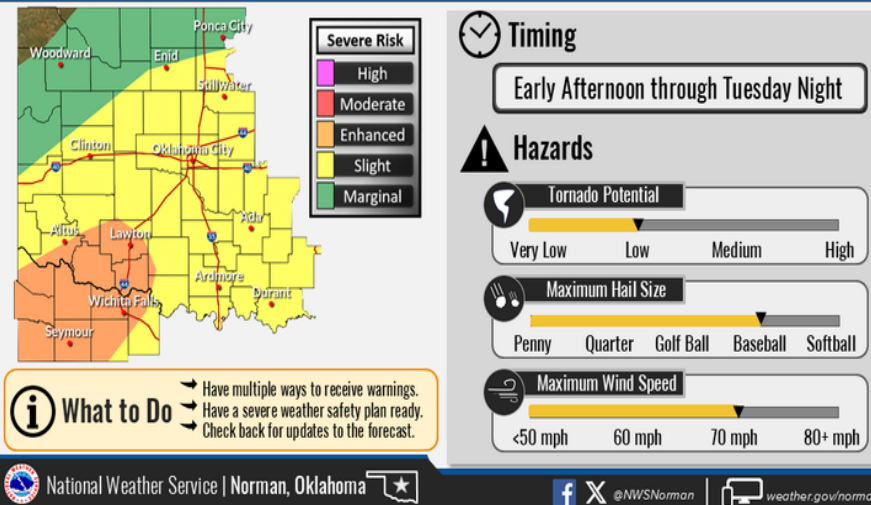
A Few Tornadoes



# Hazardous Weather

## Tuesday Severe Thunderstorm Risk

April 29, 2025  
1:18 AM



Severe storms are possible again on Tuesday during the early afternoon to overnight hours. Hail and wind are the primary concerns with a low tornado potential.

# Weather Advisory/Statement/Watch/Warning Issued

DATE	WARNING TYPE	LOCATION
04/28/25	Flood Watch	Archer, Baylor, Clay, Cooke, Fannin, Foard, Grayson, Hardeman, Jack, Knox, Lamar, Montague, Wichita, Wise, Wilbarger and Young Counties
04/28/25	Flood Advisory	Cooke, Foard, Hardeman, Wichita and Wilbarger Counties
04/28/25	Special Weather Statement	Crane, Foard, Glasscock, Hardeman, Jeff Davis, Jones, Kinney, Pecos, Presidio, Reagan, Reeves, Stephens, Taylor, Upton, Ward and Wilbarger Counties
04/28/25	Severe Thunderstorm Warning	Andrews, Coke, Dawson, Foard, Gaines, Glasscock, Hardeman, Hockley, Jones, Kent, King, Knox, Lynn, Midland, Nolan, Reagan, Shackelford, Sterling, Stonewall, Upton and Wilbarger Counties
04/28/25	Tornado Watch	Archer, Baylor, Callahan, Clay, Coke, Cottle, Dickens, Fisher, Foard, Glasscock, Hardeman, Haskell, Howard, Irion, Jack, Jones, Kent, King, Knox, Mitchell, Montague, Nolan, Reagan, Runnels, Scurry, Shackelford, Stephens, Sterling, Stonewall, Taylor, Terry, Throckmorton, Tom Green, Wichita, Wilbarger and Young Counties
04/28/25	Dust Storm Warning	Crane, Ector, Midland, Pecos, Reeves and Ward Counties

# Weather Advisory/Statement/Watch/Warning Issued

DATE	WARNING TYPE	LOCATION
04/28/25	Blowing Dust Warning	Brewster, Crane, Culberson, Ector, Glasscock, Howard, Jeff Davis, Loving, Martin, Midland, Pecos, Presidio, Reeves, Scurry, Terrell, Upton, Ward and Winkler Counties
04/28/25	Small Craft Advisory	Chambers, Galveston and Harris Counties
04/28/25	Flash Flood Warning	Hardeman and Wilbarger Counties
04/29/25	Severe Thunderstorm Warning	Andrews, Baylor, Carson, Cottle, Crosby, Dickens, Foard, Gaines, Garza, Gray, Hemphill, Kent, King, Knox, Lipscomb, Lynn, Roberts, Stonewall, Wheeler and Wilbarger Counties
04/29/25	Special Weather Statement	Foard, Gray, Hardeman, Hemphill, Knox, Lipscomb, Roberts, Throckmorton and Wilbarger Counties
04/29/25	Severe Thunderstorm Watch	Hemphill, Lipscomb and Wheeler Counties
04/29/25	Flood Watch	Briscoe, Childress, Cottle, Crosby, Dickens, Floyd, Garza, Hall, Kent, King, Motley and Stonewall Counties
04/29/25	Tornado Warning	Gray and Roberts Counties
04/29/25	Airport Weather Warning	Potter and Randall Counties



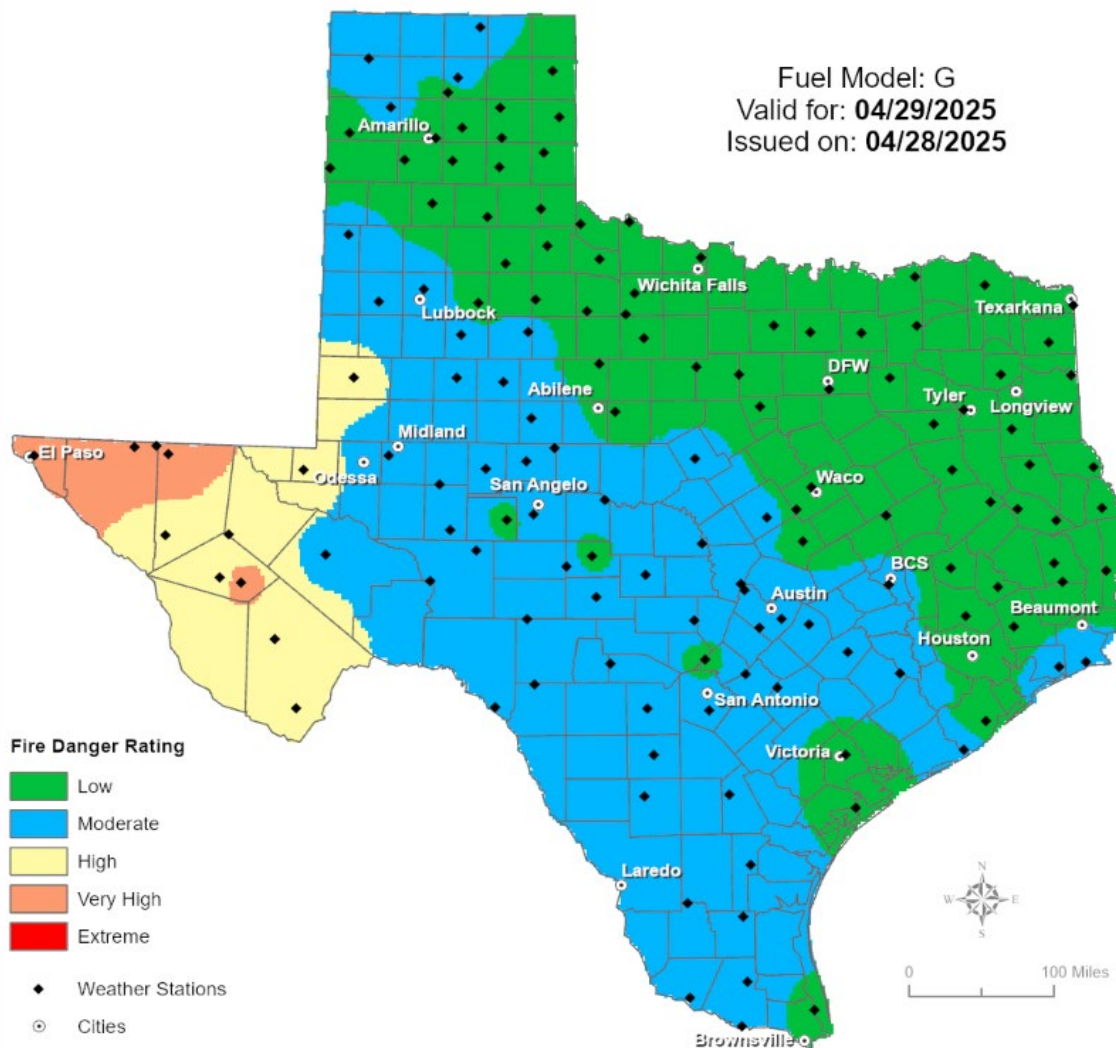
# Weather Advisory/Statement/Watch/Warning Issued

DATE	WARNING TYPE	LOCATION
04/29/25	Flood Advisory	Cooke County
04/29/25	Flood Warning	Clay, Cooke, Wichita and Wilbarger Counties

# Fire Danger Forecast

## Forecast Fire Danger

Fuel Model: G  
Valid for: 04/29/2025  
Issued on: 04/28/2025



# Burn Ban

## OUTDOOR BURN BANS

April 29, 2025

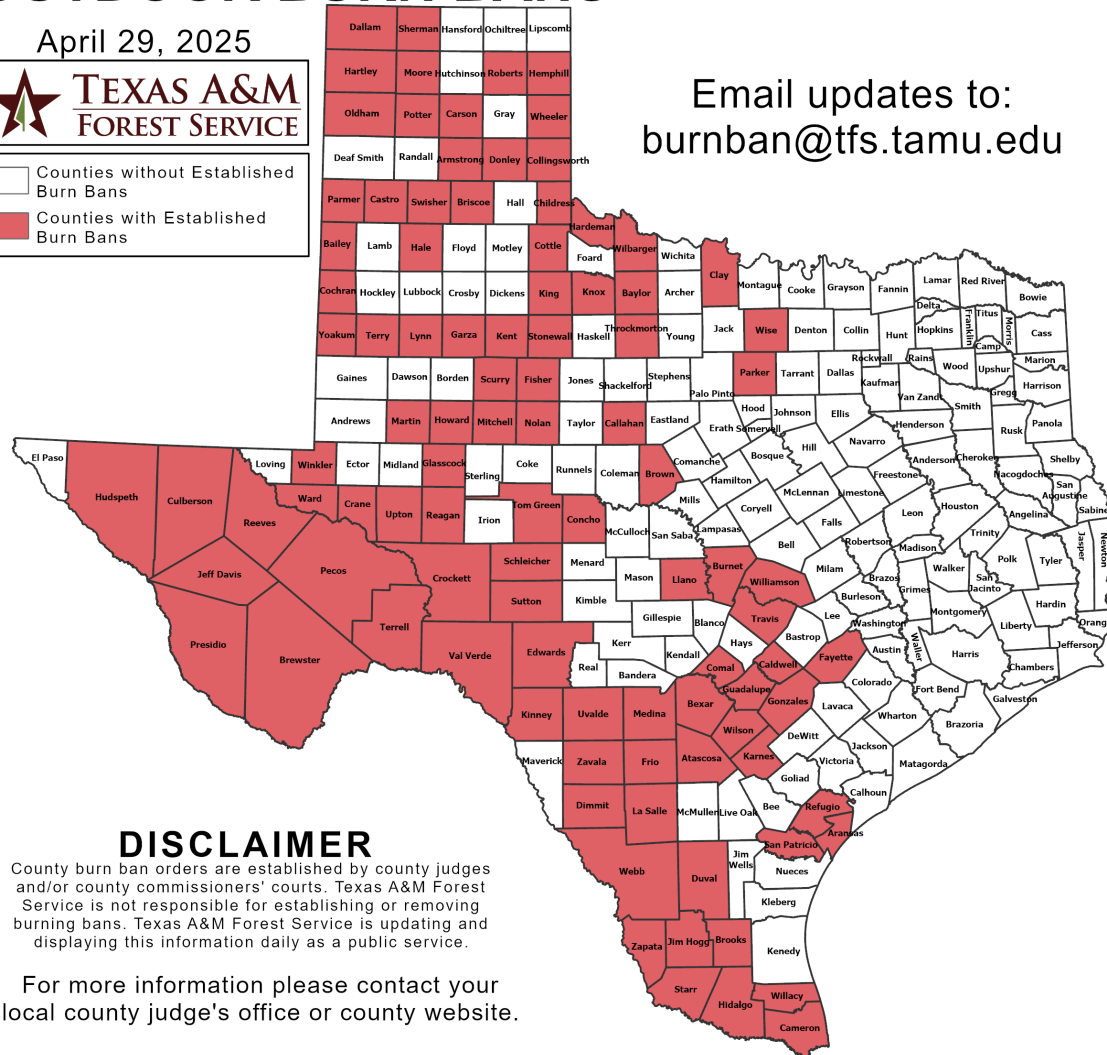


□ Counties without Established Burn Bans  
■ Counties with Established Burn Bans

Email updates to:  
[burnban@tfs.tamu.edu](mailto:burnban@tfs.tamu.edu)

### Counties with Burn Bans: 98

Aransas	Frio	Reagan
Armstrong	Garza	Reeves
Atascosa	Glasscock	Refugio
Bailey	Gonzales	Roberts
Baylor	Guadalupe	San Patricio
Bexar	Hale	Schleicher
Brewster	Hardeman	Scurry
Briscoe	Hartley	Sherman
Brooks	Hemphill	Starr
Brown	Hidalgo	Stonewall
Burnet	Howard	Sutton
Caldwell	Hudspeth	Swisher
Callahan	Jeff Davis	Terrell
Cameron	Jim Hogg	Terry
Carson	Karnes	Throckmorton
Castro	Kent	Tom Green
Childress	King	Travis
Clay	Kinney	Upton
Cochran	Knox	Uvalde
Collingsworth	La Salle	Val Verde
Comal	Llano	Ward
Concho	Lynn	Webb
Cottle	Martin	Wheeler
Crane	Medina	Wilbarger
Crockett	Mitchell	Willacy
Culberson	Moore	Williamson
Dallam	Nolan	Wilson
Dimmit	Oldham	Winkler
Donley	Parker	Wise
Duval	Parmer	Yoakum
Edwards	Pecos	Zapata
Fayette	Potter	Zavala
Fisher	Presidio	



### DISCLAIMER

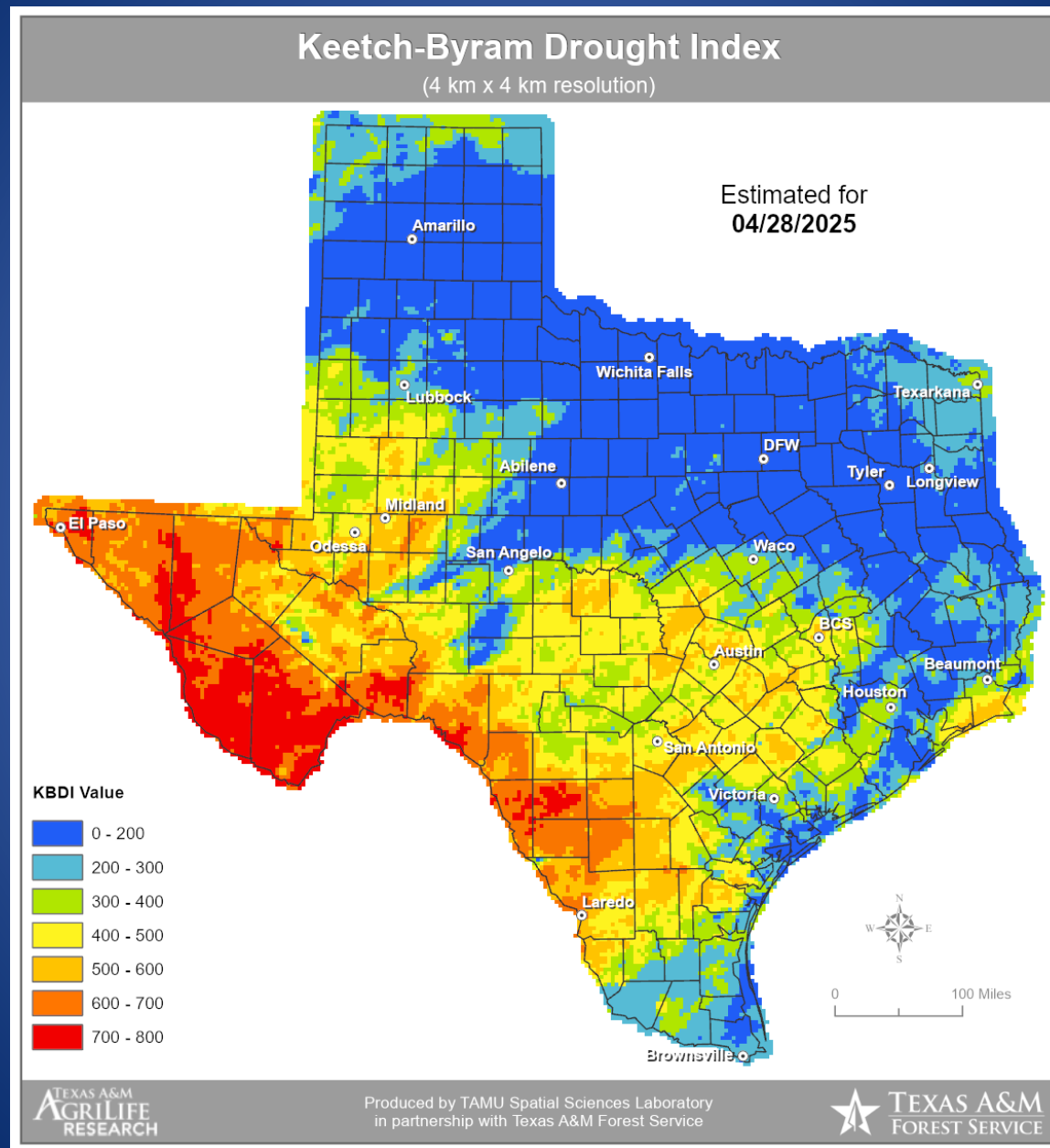
County burn ban orders are established by county judges and/or county commissioners' courts. Texas A&M Forest Service is not responsible for establishing or removing burning bans. Texas A&M Forest Service is updating and displaying this information daily as a public service.

For more information please contact your local county judge's office or county website.

RED FLAG WARNINGS: [www.weather.gov](http://www.weather.gov)  
Additional map formats available at <https://tfsweb.tamu.edu/Burnbans/>

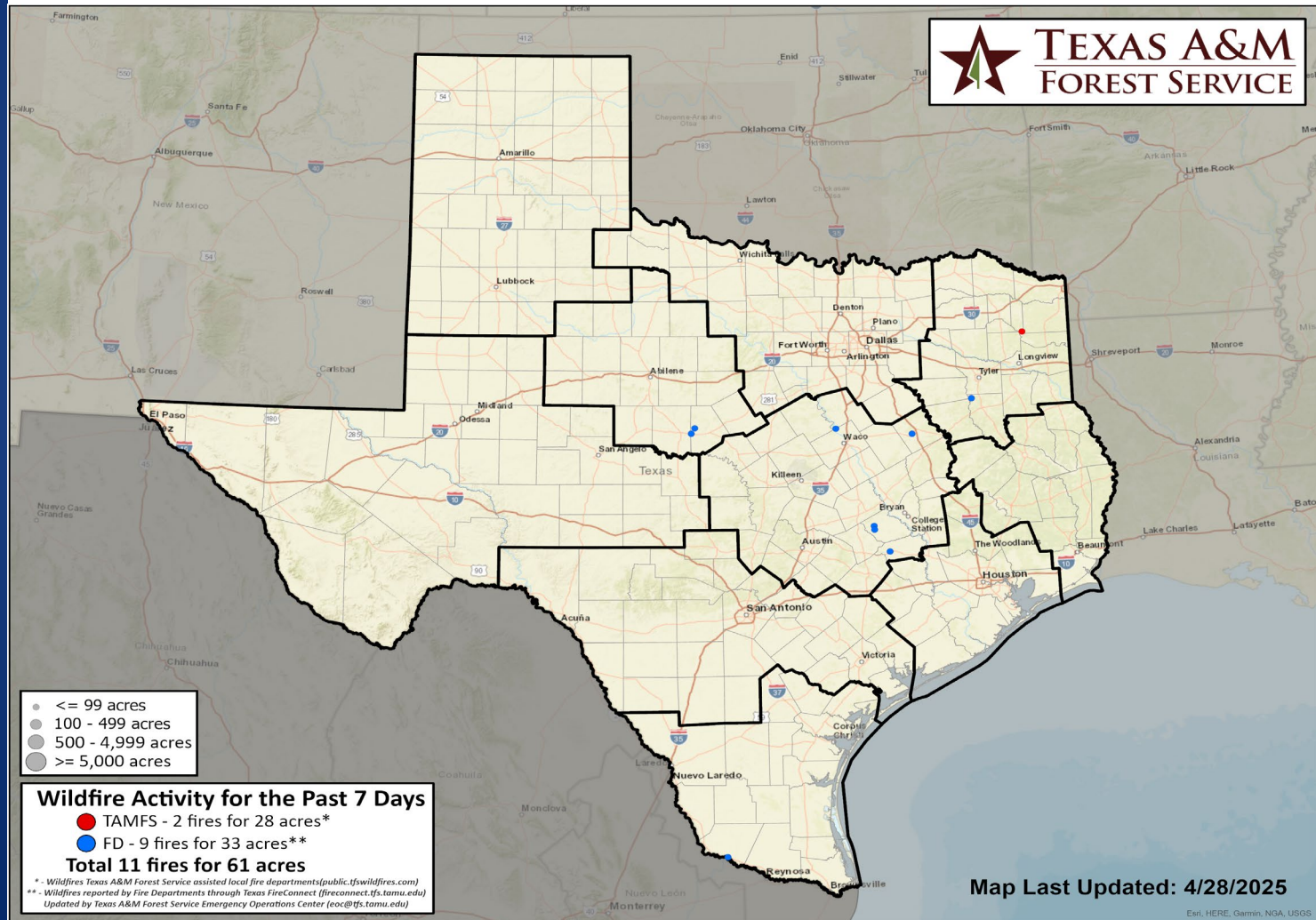


# Keetch-Byram Drought Index



# Fire Activity (\*Last 24 Hours)

Report of 321 (No Change) fires and 74,734 (No Change) acres have been burned this year. There are 98 (-1) counties with burn bans. The Keetch–Byram Drought Index list contains 71 (+3) counties with an average over 400.



# Training

Dates		TITLE	COURSE	LOCATION
04/28/25	05/02/25	Advanced Public Information Officer	E-388	Louretta Spring
04/28/25	04/30/25	Intermediate Incident Command System for Expanding Incidents	G-300	Bastrop Houston
04/28/25	04/30/25	Community Emergency Response Team Basic Training	G-317	Austin
04/28/25	05/02/25	All-Hazards Incident Management Team	O-305	Amarillo
04/29/25	05/01/25	Public Information Basics	L-105	Houston
04/29/25	04/30/25	Homeland Security Exercise and Evaluation Program (HSEEP) Training Course	L-146	El Paso
04/30/25	05/02/25	Intermediate Incident Command System for Expanding Incidents	G-300	Hando

## Statewide Significant Events

DATES		LOCATION	EVENT
04/24/25	05/04/25	San Antonio	Fiesta San Antonio
04/29/25	05/05/25	Arlington	Lonestar Smokeout
04/29/25	04/29/29	Houston	MLB: 2025 Houston Astros Game 17
04/29/25	04/29/29	Arlington	MLB: 2025 Texas Rangers Game 15



# Exercises

DATES		LOCATION	TYPE: EXERCISE NAME
04/29/25	04/29/25	Pearland	Tabletop: Pearland STEAR Evacuation Exercise
04/30/25	04/30/25	Baytown	Functional: Special Event Vulnerability Exercise