

Texas Division of Emergency Management Texas State Operations Center

Situation Awareness Brief



**Saturday, May 3rd, 2025
As of 0900 CDT**

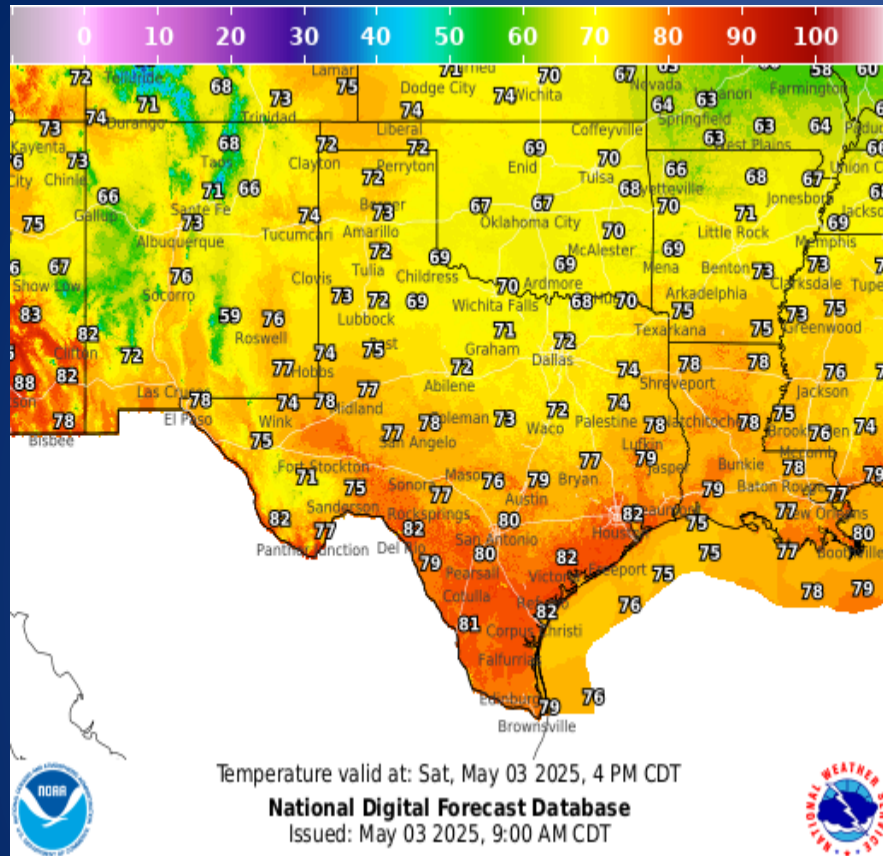
Incidents Reported to the State Operations Center (last 24 hours)

DATE	SUBJECT	LOCATION
05/02/25	Initial Report of a Gas Leak	Washington County
05/02/25	Preliminary Earthquake Report (M3.5)	Reeves County

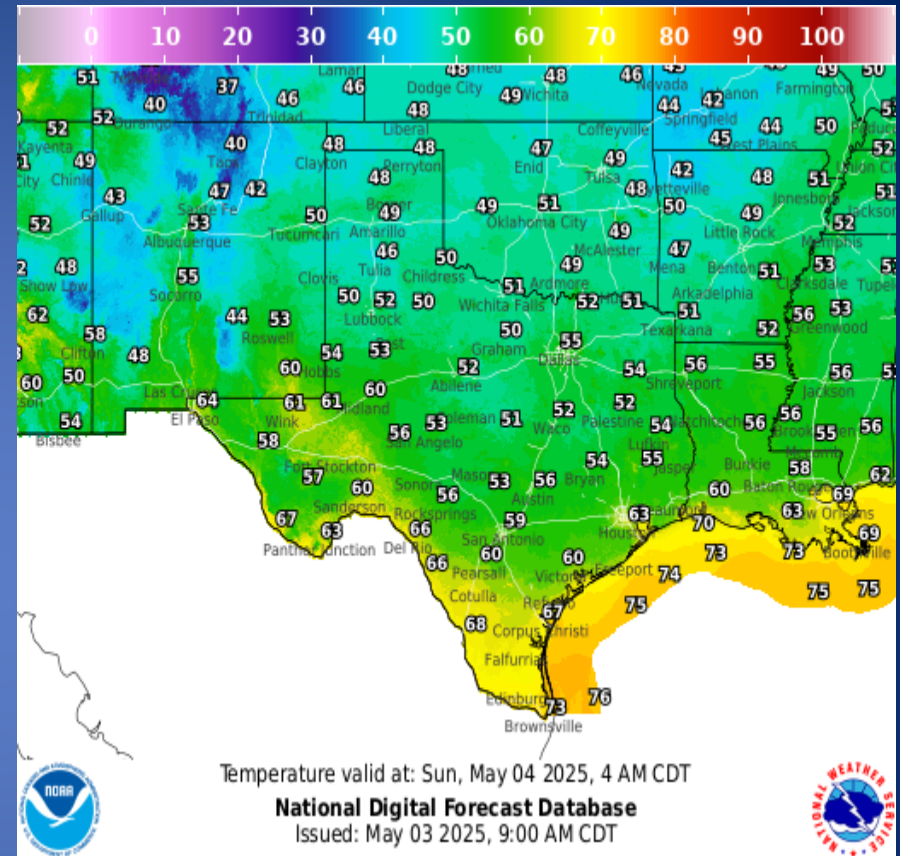
Informational Products Distributed by the State Operations Center

DATE	SUBJECT
05/02/25	NWS Fort Worth: Additional Severe Storms/Flooding Likely Today
05/02/25	NWS West Gulf RFC: Another Round of Rain, Maybe a Break for the Weekend, Then More Rain and River Flooding Next Week
05/02/25	NWS Lake Charles, LA: Decision Support Packet: 10:30am Update for Severe Storm Risk
05/03/25	NWS Lake Charles, LA: May 3rd DSS Packet - Heavy Rain Next Week
05/03/25	Daily NWS Threat Brief for FEMA Region 6

Weather Forecast

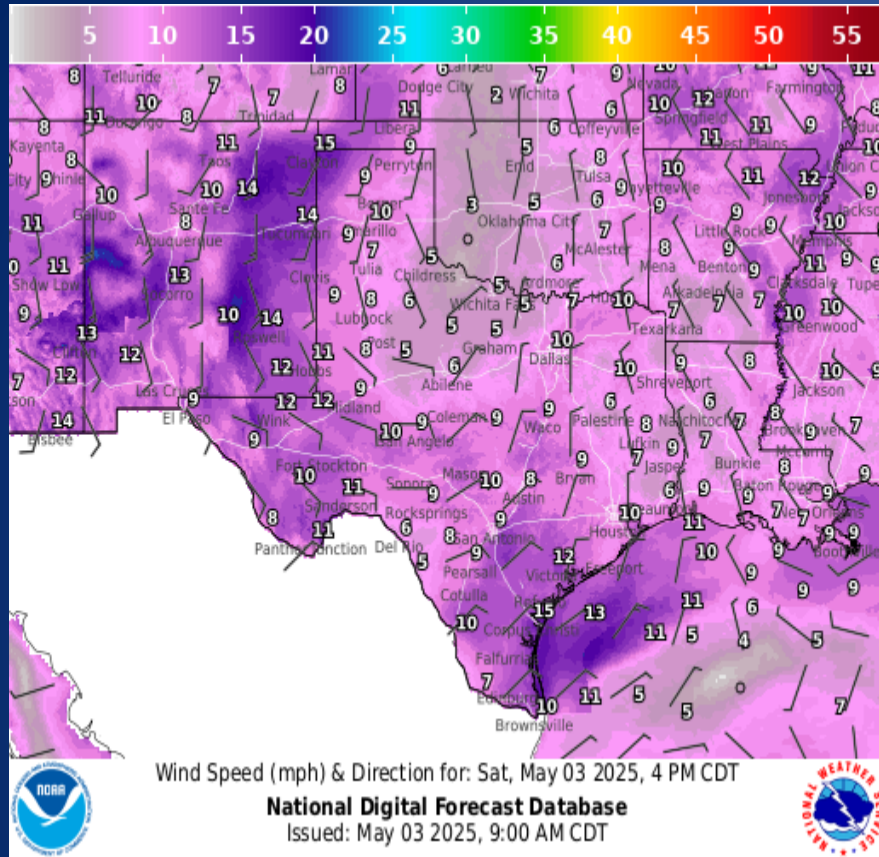


Highs

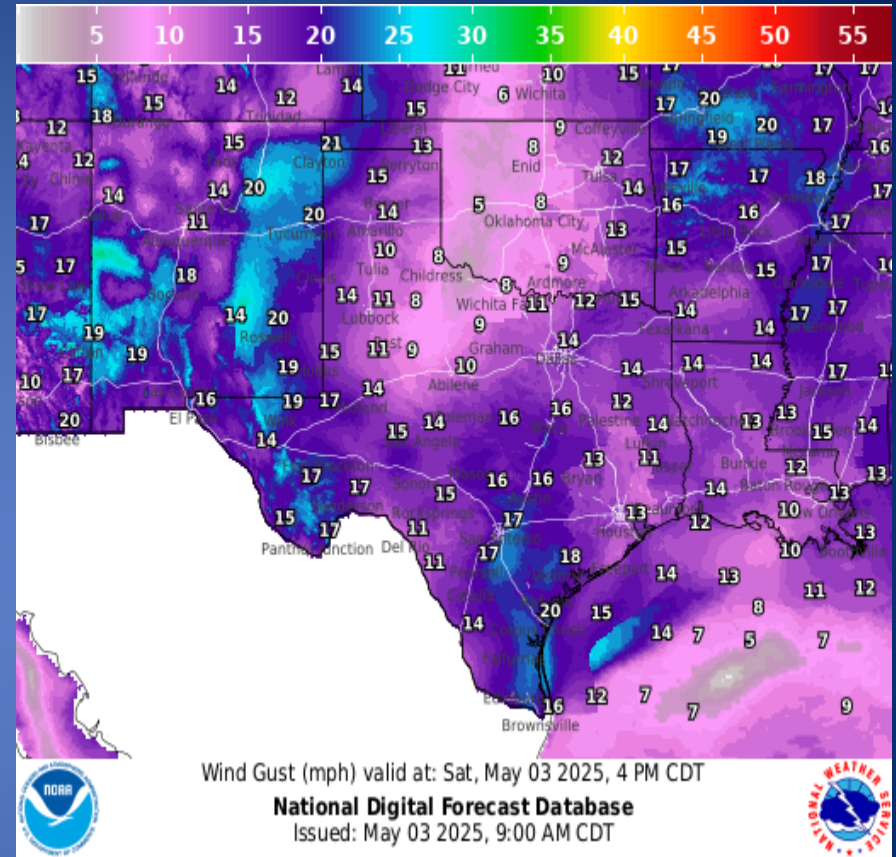


Lows

Weather Forecast

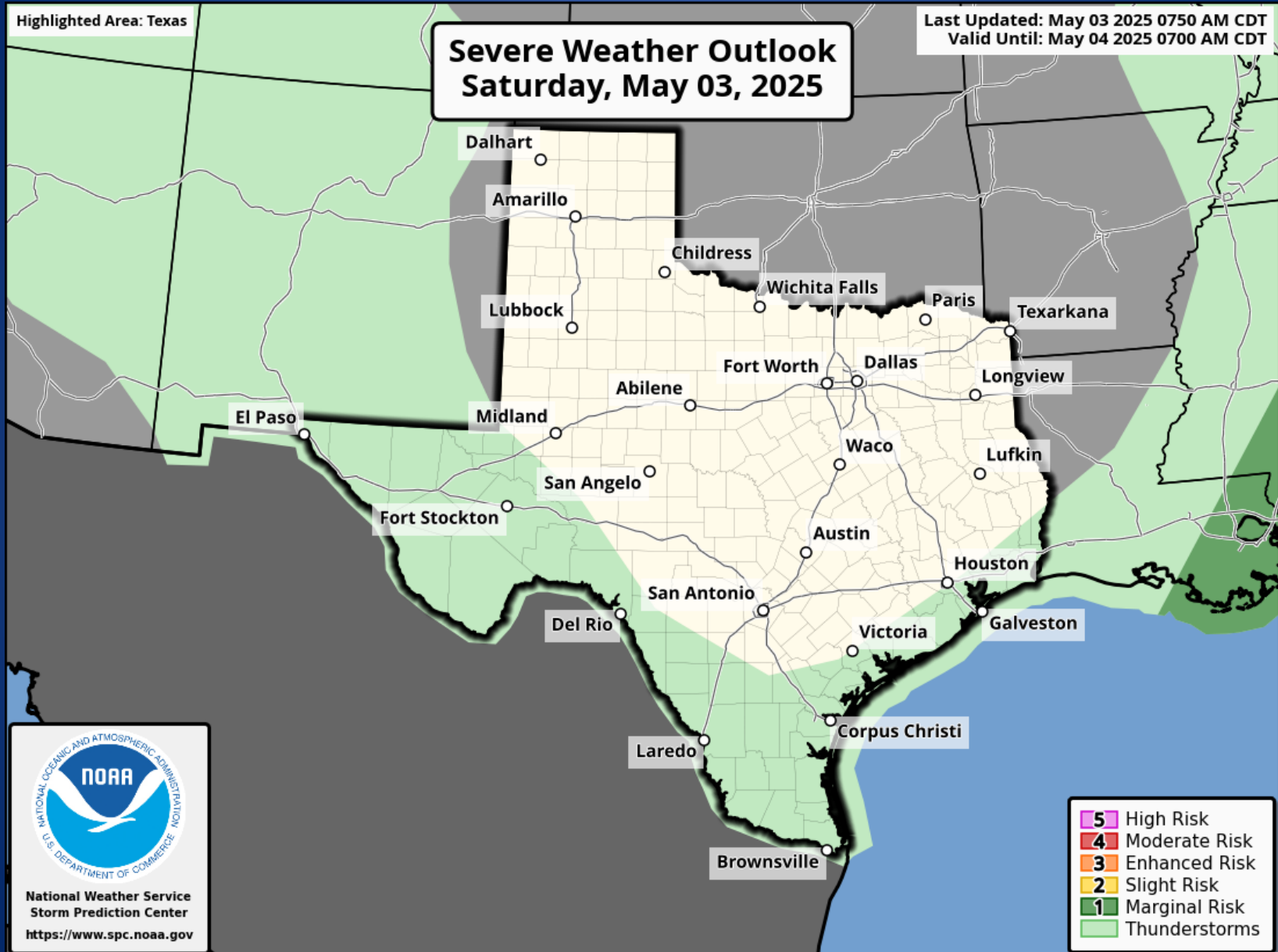


Wind Speeds



Gusts

Hazardous Weather



Hazardous Weather

Continuous Rainfall Remains Possible Next Week

Chance of Measurable Precipitation in 12 hr

Sunday Evening, May 4 - Friday Morning, May 9

	Sun 5/4	Mon 5/5		Tue 5/6		Wed 5/7		Thu 5/8		Fri 5/9
	7pm	7am	7pm	7am	7pm	7am	7pm	7am	7pm	7am
Amarillo	10%	40%	90%	98%	95%	75%	65%	35%	30%	20%
Beaver	5%	5%	55%	75%	98%	85%	70%	25%	35%	10%
Boise City	10%	40%	90%	85%	98%	90%	60%	25%	20%	10%
Borger	10%	25%	85%	95%	96%	80%	70%	25%	30%	20%
Canadian	5%	10%	65%	90%	97%	85%	60%	40%	35%	20%
Dalhart	20%	45%	90%	90%	95%	80%	50%	25%	20%	10%
Guymon	20%	20%	75%	85%	98%	90%	65%	25%	25%	10%
Hereford	10%	55%	90%	96%	85%	70%	50%	30%	25%	20%
Pampa	5%	20%	80%	95%	96%	80%	65%	35%	35%	20%
Wellington	5%	10%	70%	98%	95%	75%	50%	45%	40%	25%

Percent Chance (%)

Valid: Sun 07 pm CDT - Fri 07 am CDT Issued: Sat, May 3, 2025, 1 am CDT



National Weather Service Amarillo

Follow Us: @NWSAmarillo



Updated: Sat May 03, 2025 4:09 AM

Potential Impacts



Flooding on roads
especially for roads in
low lying areas



Low visibility due
to moderate to
heavy rainfall

Isolated Thunderstorms & Gusty Winds

This weekend

Rain Chances

Saturday Afternoon, May 3 - Sunday Evening, May 4

	Sat 5/3				Sun 5/4			
	1pm	3pm	6pm	9pm	1pm	3pm	6pm	9pm
Amarillo	6	11	10	12	11	33	8	15
Cloudcroft	9	26	29	11	9	43	15	19
Deming	10	11	12	11	5	4	3	0
El Paso	9	14	14	42	27	6	5	5
Las Cruces	11	14	15	9	11	10	9	7
Lubbock	5	8	4	1	0	0	0	0
Serra Blanca	10	16	13	11	36	16	5	4
Silver City	10	14	14	6	4	18	17	0
Truth Or Consequences	9	13	14	29	13	19	13	28

Valid: Sat 12 pm MDT - Sun 9 pm MDT Issued: Sat, May 3, 2025, 4 am MDT



NATIONAL WEATHER SERVICE
EL PASO, TX

Follow: @NWSEIPaso



TIMING

- Beginning this afternoon, lingering into the overnight
- Redeveloping further east Sunday PM



STORM IMPACTS

- Gusty outflow winds up to 45 mph
- Winds may pick up dust and reduce visibility
- Cloud-to-ground lightning



RAIN IMPACTS

- Localized amounts over 0.5" through Sunday, mainly east of Rio Grande

May 3, 2025 | 4:40 AM

A low pressure system is forecast to remain across the Western United States for early next week. This pattern will allow moisture to surge northward across the High Plains which will lead to daily chances for heavy rainfall across the Panhandles. This excess rainfall could eventually add up and lead to flooding and flash flooding issues. At this time best chances continue to trend for Monday into Tuesday. However, there are still a lot of uncertainties when it comes to exact amounts, so make sure to check back with us over this weekend!

Weekend Rain Chances.

Hazardous Weather

Monday Night/Tuesday Storms

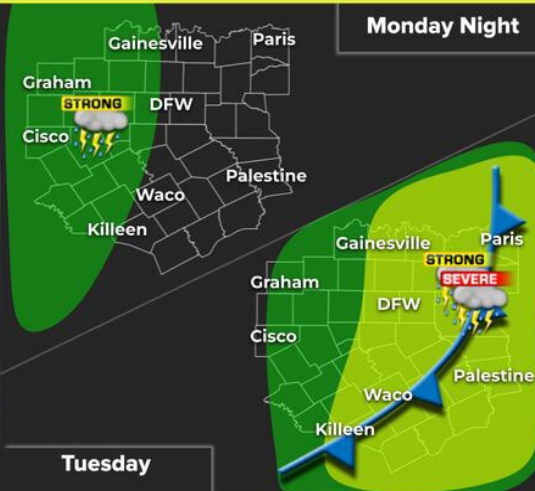
weather.gov/FWD
Issued Sat May 03, 2025 2:14 AM

More storm chances arrive early next week, a few of which may be severe and produce heavy rain.

Hazards:



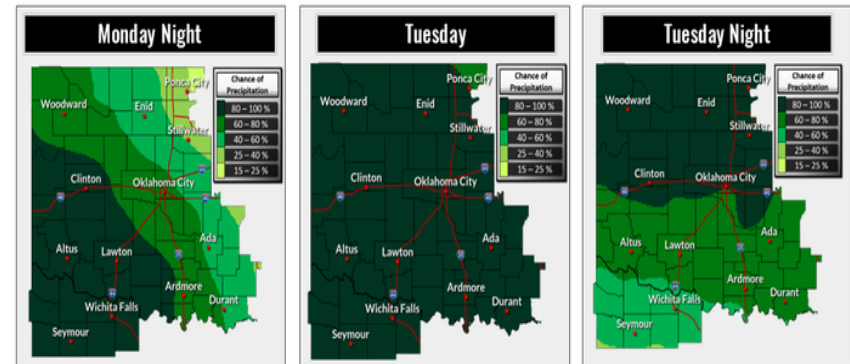
Tuesday



NATIONAL WEATHER SERVICE FORT WORTH TX
Follow: X @NWSFortWorth

Heavy Rainfall Possible Early Next Week

May 3, 2025
3:09 AM



Strong thunderstorms and heavy rain are expected late Monday into Tuesday. Continue to monitor the latest forecast.



National Weather Service | Norman, Oklahoma



Weather Advisory/Statement/Watch/Warning Issued

DATE	WARNING TYPE	LOCATION
05/02/25	Flood Warning	Anderson, Cass, Cherokee, Clay, Dallas, Denton, Foard, Franklin, Freestone, Gregg, Hardeman, Harrison, Henderson, Houston, Hunt, Jack, Leon, Marion, Montague, Morris, Nacogdoches, Navarro, Panola, Red River, Rusk, Shackelford, Smith, Throckmorton, Titus, Trinity, Upshur, Wise, Wichita, Wilbarger, and Young Counties
05/02/25	Flood Advisory	Bastrop, Brazos, Burleson, Clay, Colorado, Fayette, Grimes, Harris, Houston, Jones, Liberty, Madison, Montgomery, San Jacinto, Taylor, Walker, Washington, and Wichita Counties
05/02/25	Special Weather Statement	Angelina, Austin, Bexar, Blanco, Burnet, Caldwell, Chambers, Cherokee, Colorado, Comal, DeWitt, Duval, Edwards, Fayette, Frio, Gillespie, Gonzales, Guadalupe, Hardin, Harris, Hays, Hood, Jasper, Karnes, Kendall, Kerr, La Salle, Lavaca, Lee, Liberty, Llano, Maverick, McMullen, Medina, Menard, Montgomery, Nacogdoches, Rusk, Panola, Polk, Sabine, San Augustine, San Jacinto, Shelby, Somervell, Tyler, Uvalde, Waller, Washington, Webb, Zapata, and Zavala Counties
05/02/25	Airport Weather Warning	Bexar, Dallas, El Paso, Tarrant, and Travis Counties

Weather Advisory/Statement/Watch/Warning Issued

DATE	WARNING TYPE	LOCATION
05/02/25	Severe Thunderstorm Watch	Anderson, Angelina, Aransas, Austin, Bastrop, Bee, Bell, Bexar, Blanco, Bosque, Brazos, Burleson, Burnet, Caldwell, Calhoun, Chambers, Cherokee, Colorado, Comal, Coryell, Crockett, DeWitt, Dimmit, Duval, Ellis, Falls, Fayette, Fort Bend, Freestone, Frio, Gillespie, Goliad, Gonzales, Grimes, Guadalupe, Hamilton, Hardin, Harris, Hays, Henderson, Hill, Houston, Jackson, Jasper, Jim Wells, Johnson, Karnes, Kendall, Kimble, Kleberg, La Salle, Lampasas, Lavaca, Lee, Leon, Liberty, Limestone, Live Oak, Llano, Madison, Matagorda, Maverick, McLennan, McMullen, Milam, Mills, Montgomery, Nacogdoches, Navarro, Newton, Nueces, Panola, Polk, Refugio, Robertson, Rusk, Sabine, San Augustine, San Jacinto, San Patricio, Shelby, Sutton, Travis, Trinity, Tyler, Victoria, Walker, Waller, Washington, Webb, Wharton, Williamson, Wilson, and Zavala Counties
05/02/25	Tornado Warning	Harris, Kimble, Liberty, and Newton Counties
05/02/25	Flash Flood Warning	Angelina, Bastrop, Bosque, Cherokee, Edwards, Fayette, Hill, Kinney, Nacogdoches, Panola, Rusk, Shelby, Smith, and Val Verde Counties

Weather Advisory/Statement/Watch/Warning Issued

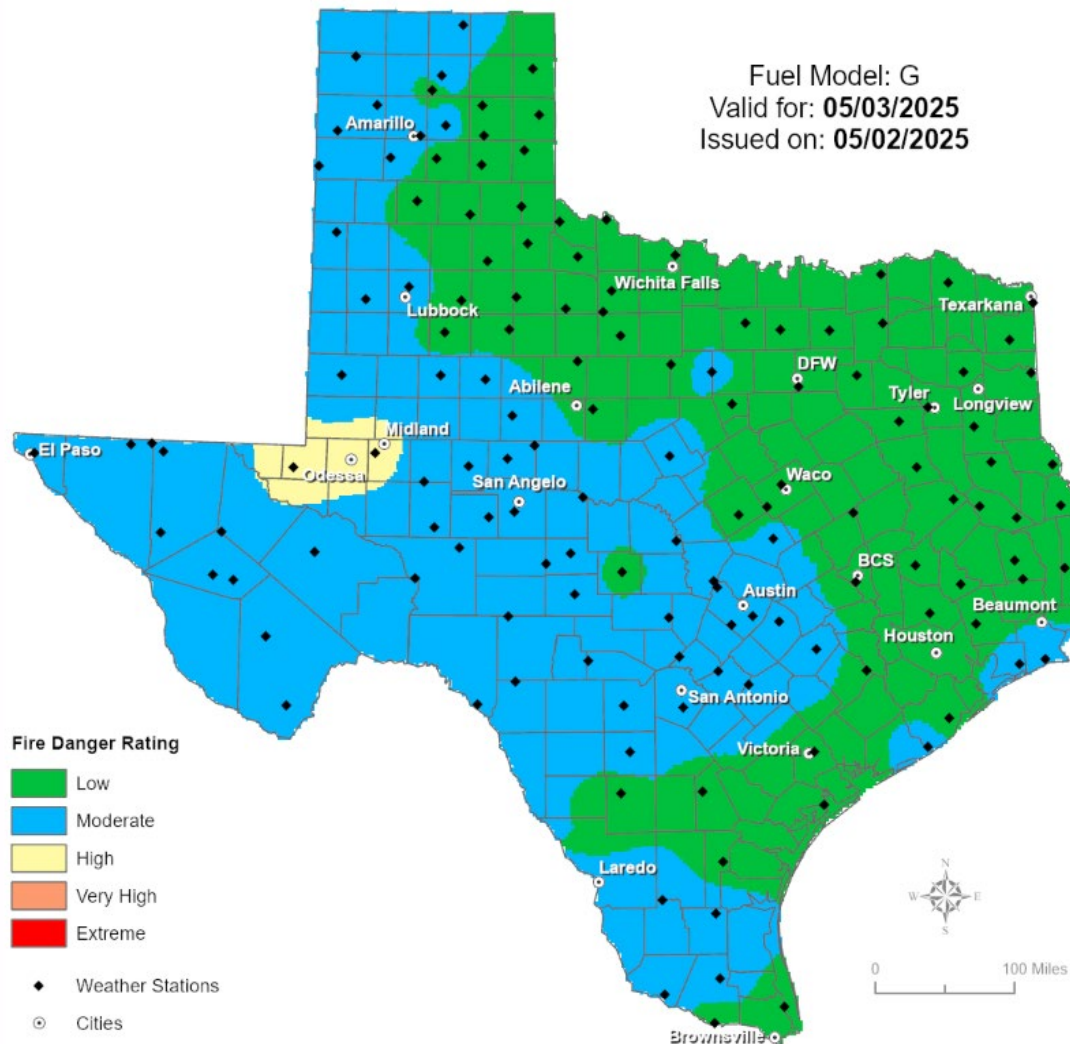
DATE	WARNING TYPE	LOCATION
05/02/25	Severe Thunderstorm Warning	Anderson, Angelina, Austn, Bastrop, Bell, Bexar, Bosque, Brazos, Caldwell, Colorado, Comal, Coryell, Dimmit, Duval, Edwards, Ellis, Erath, Falls, Fayette, Freestone, Frio, Gonzales, Grimes, Guadalupe, Hays, Harris, Hill, Hood, Houston, Jefferson, Kendall, Kimble, Kinney, Lampasas, La Salle, Lavaca, Lee, Leon, Liberty, Limestone, Madison, Mason, McLennan, McMullen, Milam, Montgomery, Navarro, Orange, Palo Pinto, Parker, Robertson, Sabine, San Augustine, Shelby, Uvalde, Val Verde, Walker, Webb, Wilson, and Zavala Counties
05/02/25	Special Marine Warning	Chambers, Galveston, and Harris Counties
05/02/25	Dust Advisory	El Paso County
05/03/25	Special Weather Statement	Duval, Edwards, Hidalgo, Jim Hogg, Jim Wells, Kenedy, Kleberg, Live Oak, McMullen, Nueces, Real, San Patricio, Starr, Willacy, and Zapata Counties
05/03/25	Severe Thunderstorm Warning	Brooks, Hidalgo, Jim Hogg, Starr, and Zapata Counties
05/03/25	Flood Warning	Cooke, Hunt, Jack, Rockwall, and Young Counties

Weather Advisory/Statement/Watch/Warning Issued

DATE	WARNING TYPE	LOCATION
05/03/25	Airport Weather Warning	Nueces County
05/03/25	Special Marine Statement	Kenedy and Kleberg Counties

Fire Danger Forecast

Forecast Fire Danger



Burn Ban

OUTDOOR BURN BANS

May 02, 2025

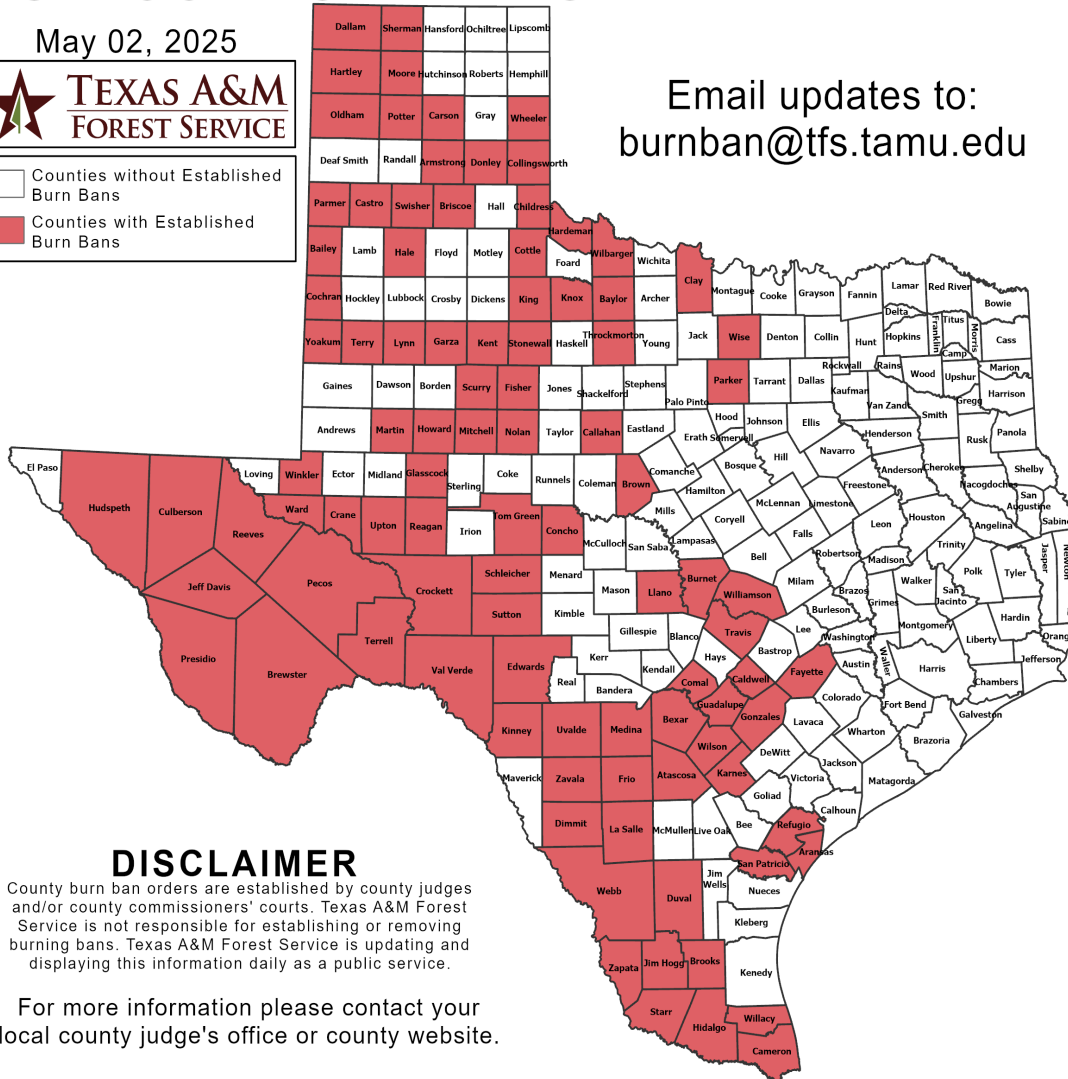


Counties without Established Burn Bans
Counties with Established Burn Bans

Email updates to:
burnban@tfs.tamu.edu

Counties with Burn Bans: 96

Aransas	Fisher	Presidio
Armstrong	Frio	Reagan
Atascosa	Garza	Reeves
Bailey	Glasscock	Refugio
Baylor	Gonzales	San Patricio
Bexar	Guadalupe	Schleicher
Brewster	Hale	Scurry
Briscoe	Hardeman	Sherman
Brooks	Hartley	Starr
Brown	Hidalgo	Stonewall
Burnet	Howard	Sutton
Caldwell	Hudspeth	Swisher
Callahan	Jeff Davis	Terrell
Cameron	Jim Hogg	Terry
Carson	Karnes	Throckmorton
Castro	Kent	Tom Green
Childress	King	Travis
Clay	Kinney	Upton
Cochran	Knox	Uvalde
Collingsworth	La Salle	Val Verde
Comal	Llano	Ward
Concho	Lynn	Webb
Cottle	Martin	Wheeler
Crane	Medina	Wilbarger
Crockett	Mitchell	Willacy
Culberson	Moore	Williamson
Dallam	Nolan	Wilson
Dimmit	Oldham	Winkler
Donley	Parker	Wise
Duval	Parmer	Yoakum
Edwards	Pecos	Zapata
Fayette	Potter	Zavala



DISCLAIMER

County burn ban orders are established by county judges and/or county commissioners' courts. Texas A&M Forest Service is not responsible for establishing or removing burning bans. Texas A&M Forest Service is updating and displaying this information daily as a public service.

For more information please contact your local county judge's office or county website.

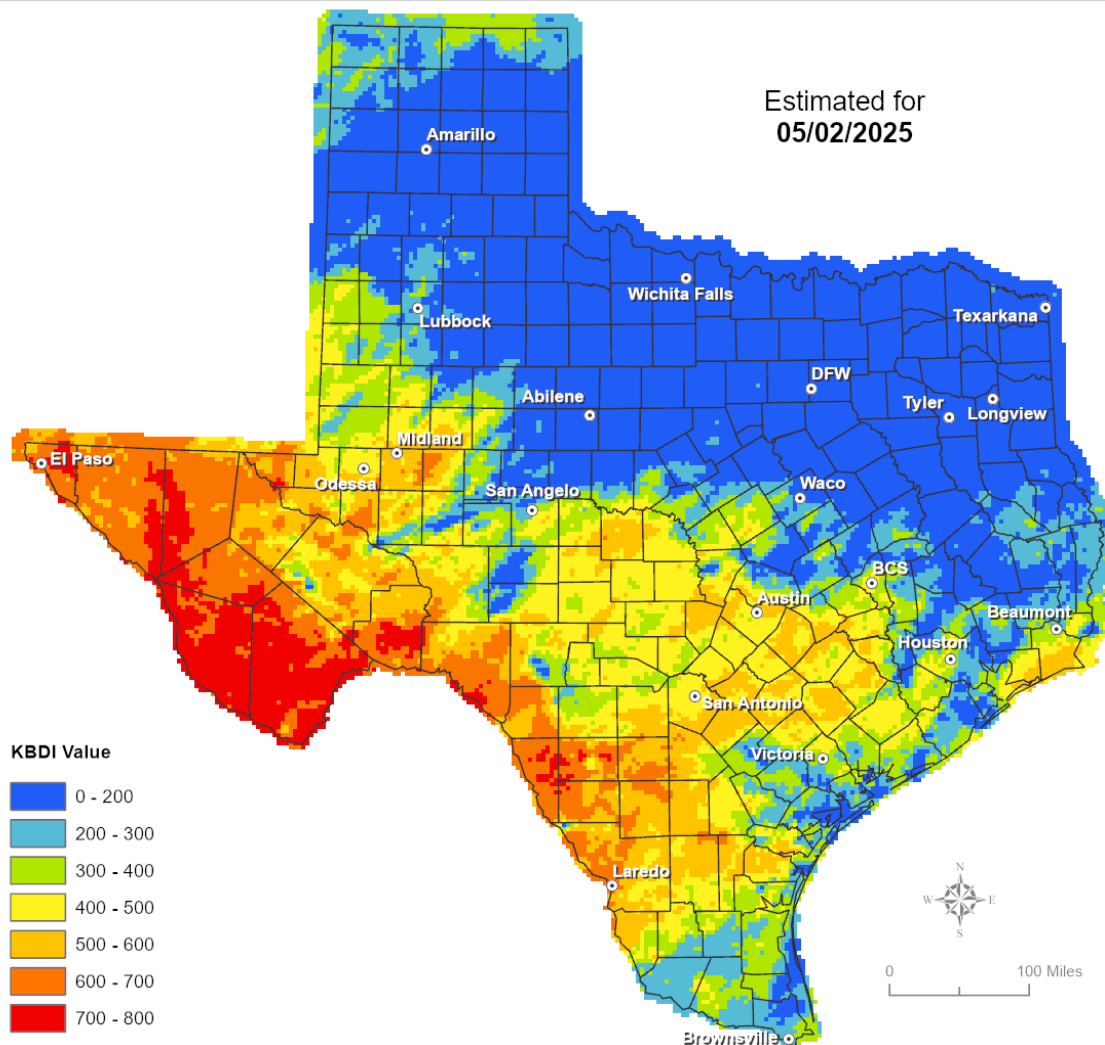
RED FLAG WARNINGS: www.weather.gov
Additional map formats available at <https://tfsweb.tamu.edu/Burnbans/>

Keetch-Byram Drought Index

Keetch-Byram Drought Index

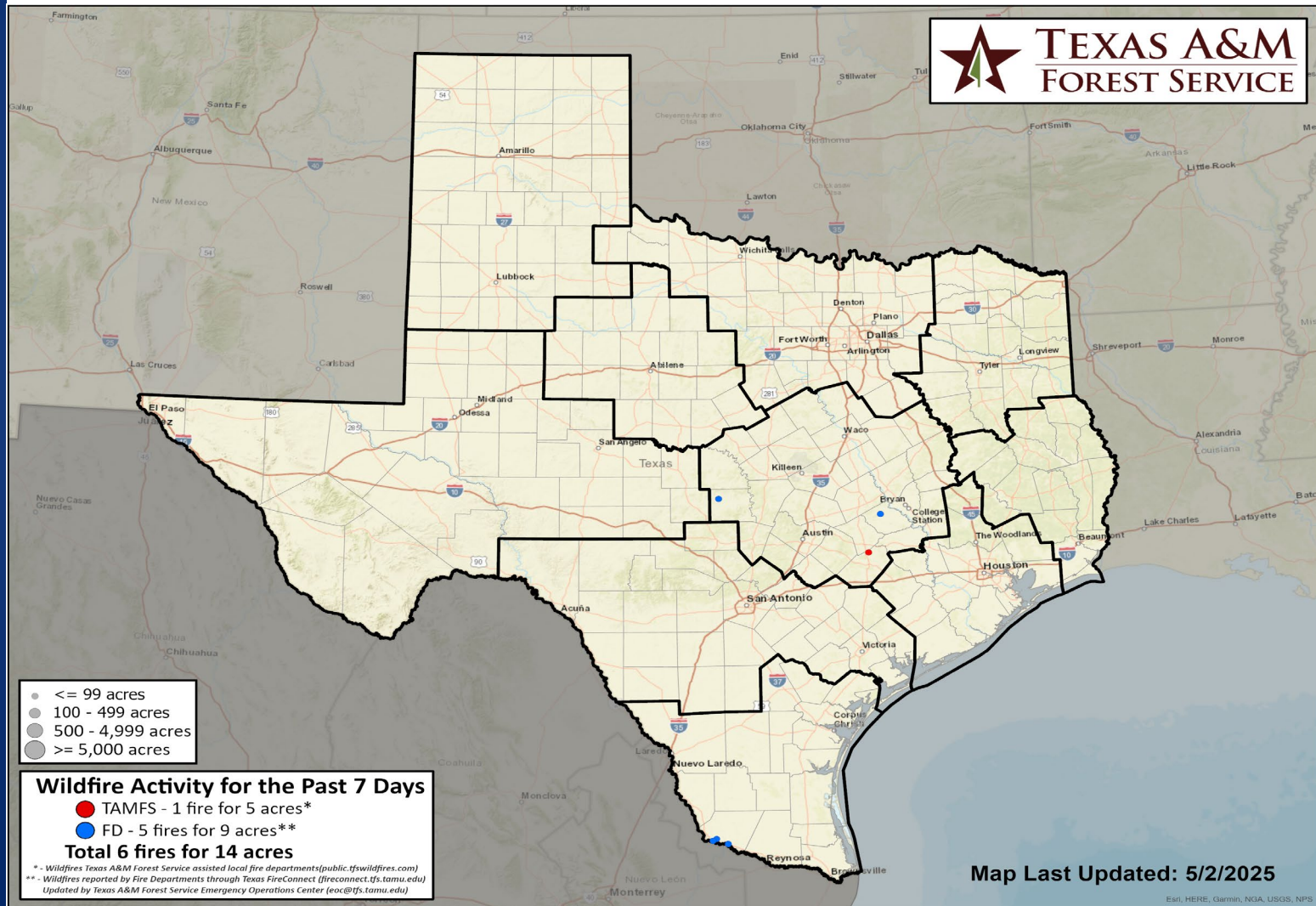
(4 km x 4 km resolution)

Estimated for
05/02/2025



Fire Activity (*Last 24 Hours)

Report of 322 (No Change) fires and 74,739 (No Change) acres have been burned this year. There are 96 (No Change) counties with burn bans. The Keetch–Byram Drought Index list contains 69 (+6) counties with an average over 400.



Training

Dates		TITLE	COURSE	LOCATION
05/02/25	05/04/25	Community Emergency Response Team Basic Training	G-317	San Antonio

Statewide Significant Events

DATES		LOCATION	EVENT
04/24/25	05/04/25	San Antonio	Fiesta Fiesta
04/28/25	05/04/25	Collin	CJ Cup Byron Nelson
05/01/25	05/04/25	Arlington	MLB: 2025 Texas Rangers Game
05/01/25	05/04/25	Fort Worth	Mayfest
05/03/25	05/03/25	Houston	MS 150 (Houston)
05/03/25	05/03/25	Fort Worth	NASCAR: Xfinity Series Race at Texas
05/03/25	05/03/25	San Antonio	Fiesta Flambeau Parade