

Texas Division of Emergency Management Texas State Operations Center

Situation Awareness Brief



Friday, May 9th, 2025
As of 0900 CDT

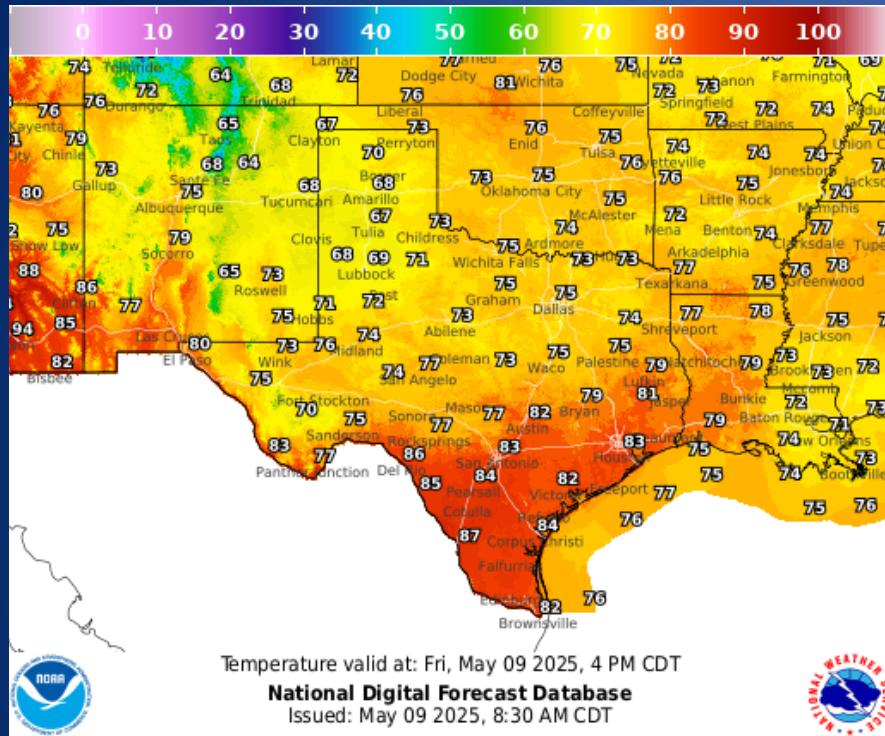
Incidents Reported to the State Operations Center (last 24 hours)

DATE	SUBJECT	LOCATION
05/08/25	Update Report #4 of the Boil Water Notice	Falls County
05/08/25	Report of a Boil Water Notice	Culberson County
05/08/25	Preliminary Report of an Earthquake (M3.6)	Winkler County
05/08/25	Final Report of the Ringtail Fire	Kerr County
05/08/25	Initial Report of a Road Closure (IH-35)	La Salle County
05/08/25	Report of Storm Damage	Maverick County
05/08/25	Initial Report of a Road Closure (FM 107)	Hidalgo County
05/08/25	Final Report of the Road Closure (IH-35)	La Salle County
05/09/25	Final Report of a Road Closure (FM 107)	Hidalgo County

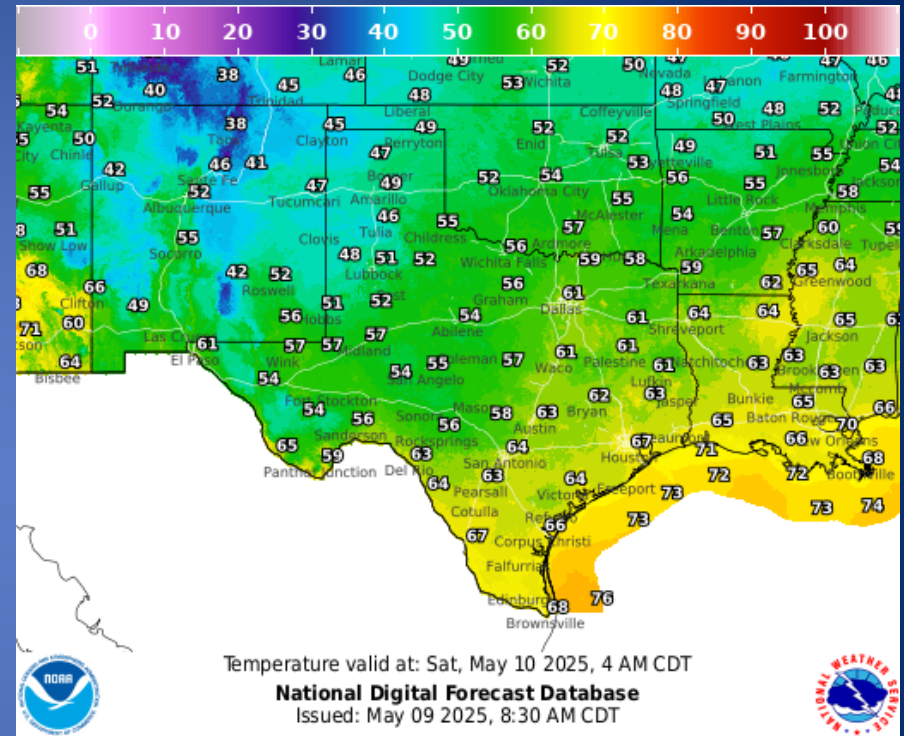
Informational Products Distributed by the State Operations Center

DATE	SUBJECT
05/08/25	NWS Brownsville: Severe Weather and Flooding Potential Today and Tonight
05/08/25	NWS Corpus Christi: Coastal Flooding & High Rip Current Risk
05/08/25	NWS Austin/San Antonio: Severe Thunderstorm Watch
05/08/25	NWS Brownsville: Severe Weather and Flooding Potential Update
05/08/25	Texas Special Events List
05/09/25	NWS Brownsville: High Risk of Rip Currents
05/09/25	Daily NWS Threat Brief for FEMA Region 6

Weather Forecast

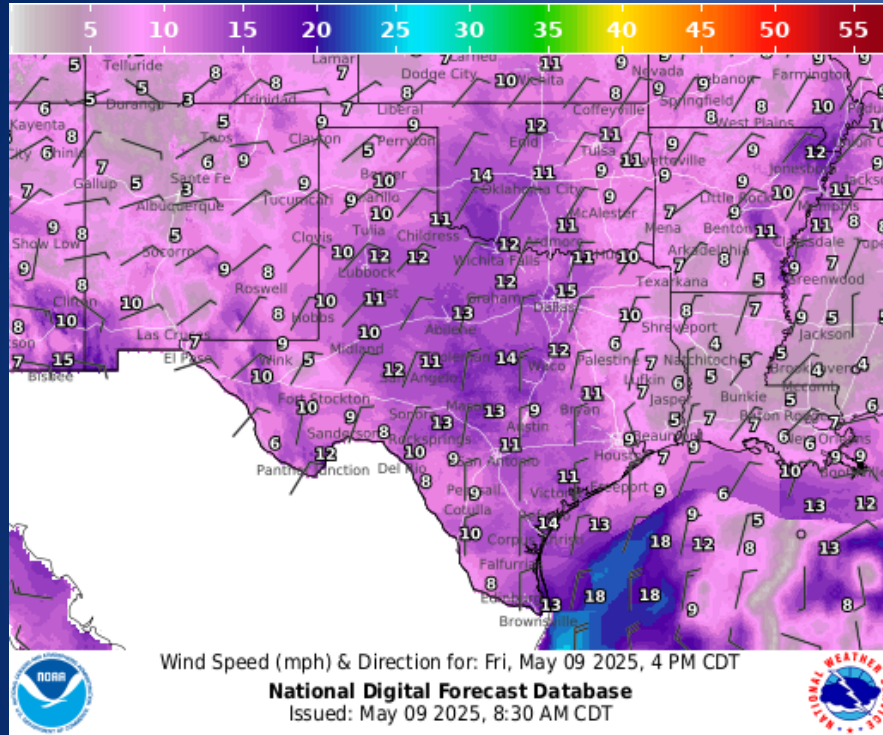


Highs

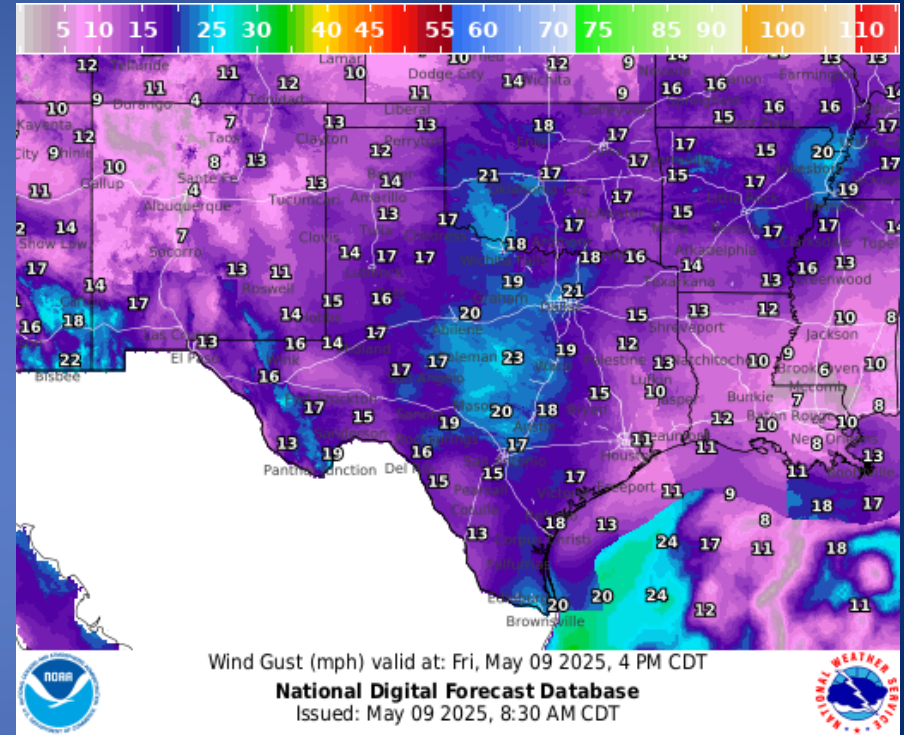


Lows

Weather Forecast



Wind Speeds



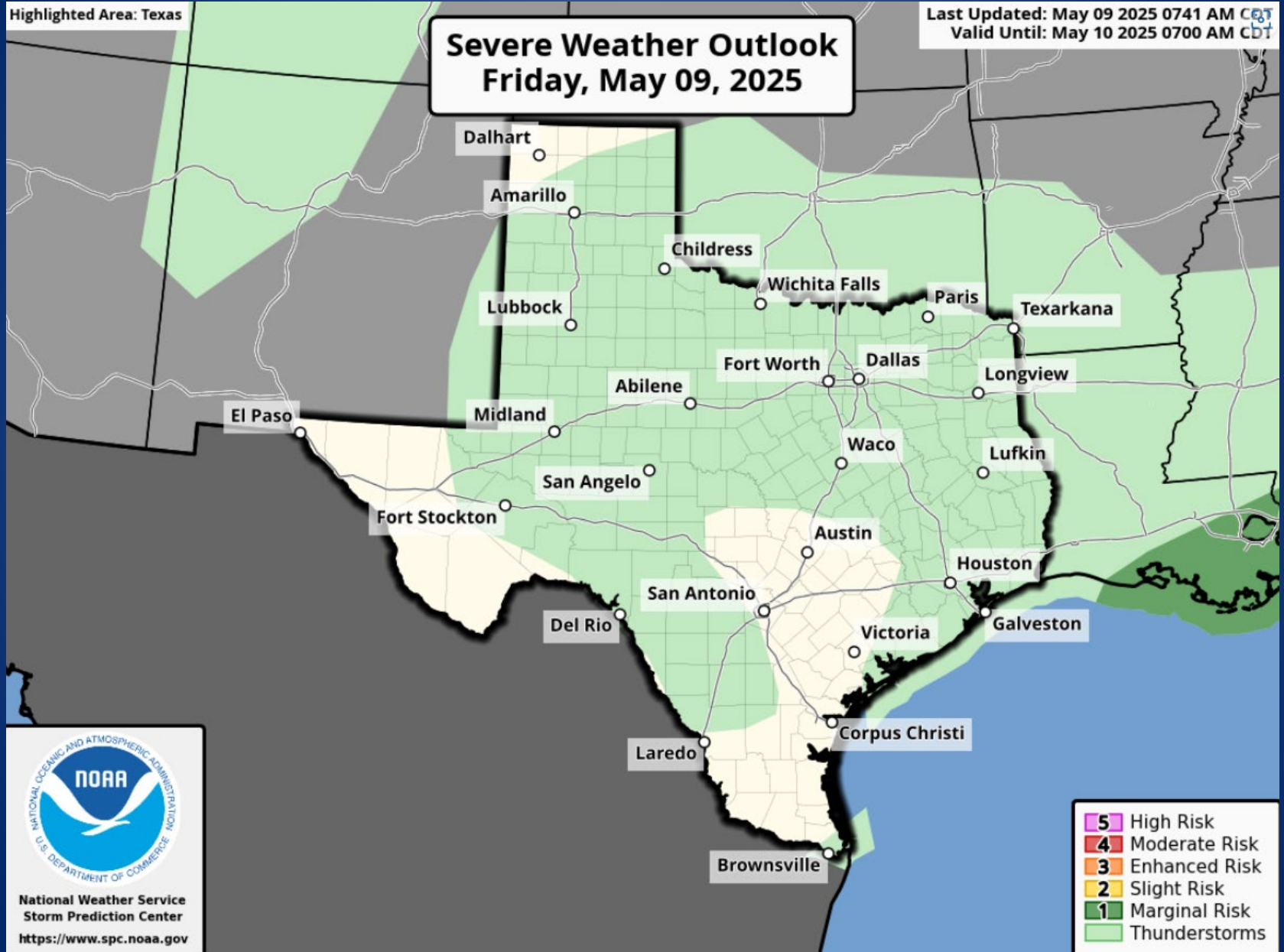
Gusts

Hazardous Weather

Highlighted Area: Texas

Severe Weather Outlook Friday, May 09, 2025

Last Updated: May 09 2025 0741 AM CBT
Valid Until: May 10 2025 0700 AM CBT

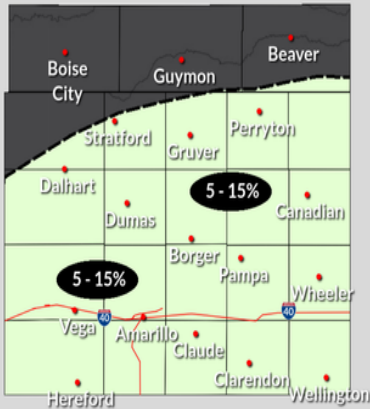


Hazardous Weather

Showers & Thunderstorms Possible Today

Updated:
Fri May 09, 2025 2:27 AM

Rain Chances Today



Potential Hazards



Lightning &
gusty winds

Timing

Most Likely:
1 - 7 PM

Information & Preparedness

- Any thunderstorms that develop could produce gusty winds as high as 30-40 mph
- If heavy rain from thunderstorms develop, we could see some localized flooding after our recent few days of rain with saturated grounds



National Weather Service | Amarillo

Follow Us: @NWSAmarillo



It won't be a high chance, but we will see a chance of a shower or thunderstorms, favoring the Texas Panhandle later this afternoon. Lightning and gusty winds will be main hazards with any robust thunderstorm. Will have to also watch for any localized flooding if heavy rains develop on an already saturated surface after rain over the past few days.

T-Storm chances this evening

weather.gov/Lubbock
Updated: Fri May 09, 2025 7:15 AM



THUNDERSTORMS

Possible this evening...



Showers and thunderstorms to develop in eastern NM and track southeast.



Around 5 PM through midnight



The far southwestern and central TX Panhandle and South Plains.



Lightning



Strong Winds
up to 40 MPH



Small Hail

*** The overall severe threat remains low ***



NATIONAL WEATHER SERVICE LUBBOCK, TX

Follow: X @NWSLubbock

Thunderstorms may develop across the caprock this afternoon and evening before diminishing around midnight. The overall severe weather threat remain low.

Hazardous Weather

Isolated Showers/Storms Today

weather.gov/FWD
Issued Fri May 09, 2025 5:22 AM

Seasonable temperatures, passing clouds, and low rain chances expected into the weekend.

Severe weather is **not** anticipated with this activity.

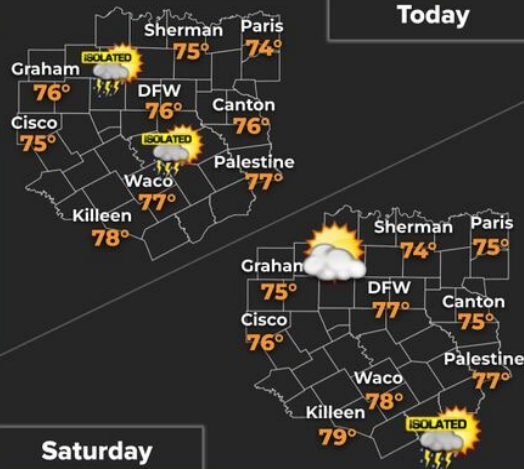
Afternoon high temperatures will be generally in the mid to upper 70s. Lows near 60°.



Some
Lightning



Brief Heavy
Rain



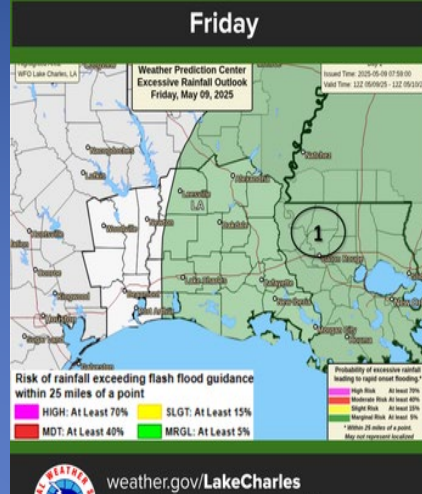
NATIONAL WEATHER SERVICE FORT WORTH TX

Follow: X @NWSFortWorth

Clouds will increase through the day with isolated thunderstorms expected this afternoon. Coverage will generally be 20% or less. Severe weather is not expected. Outside of any storms that develop, skies will be partly to mostly cloudy with highs in the mid to upper 70s.

Excessive Rainfall Outlook

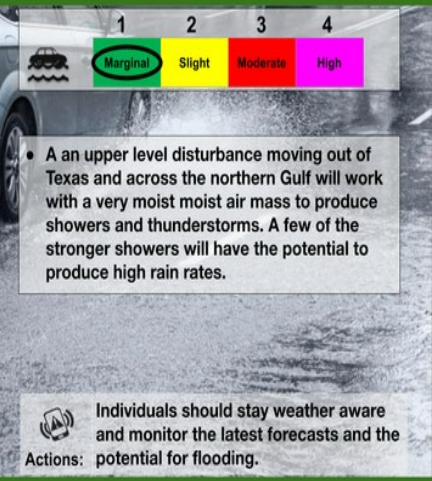
Probability of flash flooding within 25 mi of a point between 5 and 14%



weather.gov/LakeCharles

National Weather Service - Lake Charles, LA

Follow: X @NWSLakeCharles



Updated: Fri May 09, 2025 7:05 AM

There is a Marginal (level 1 out of 4) Potential risk for excessive rainfall that may lead to flooding over portions of Acadiana on Friday.

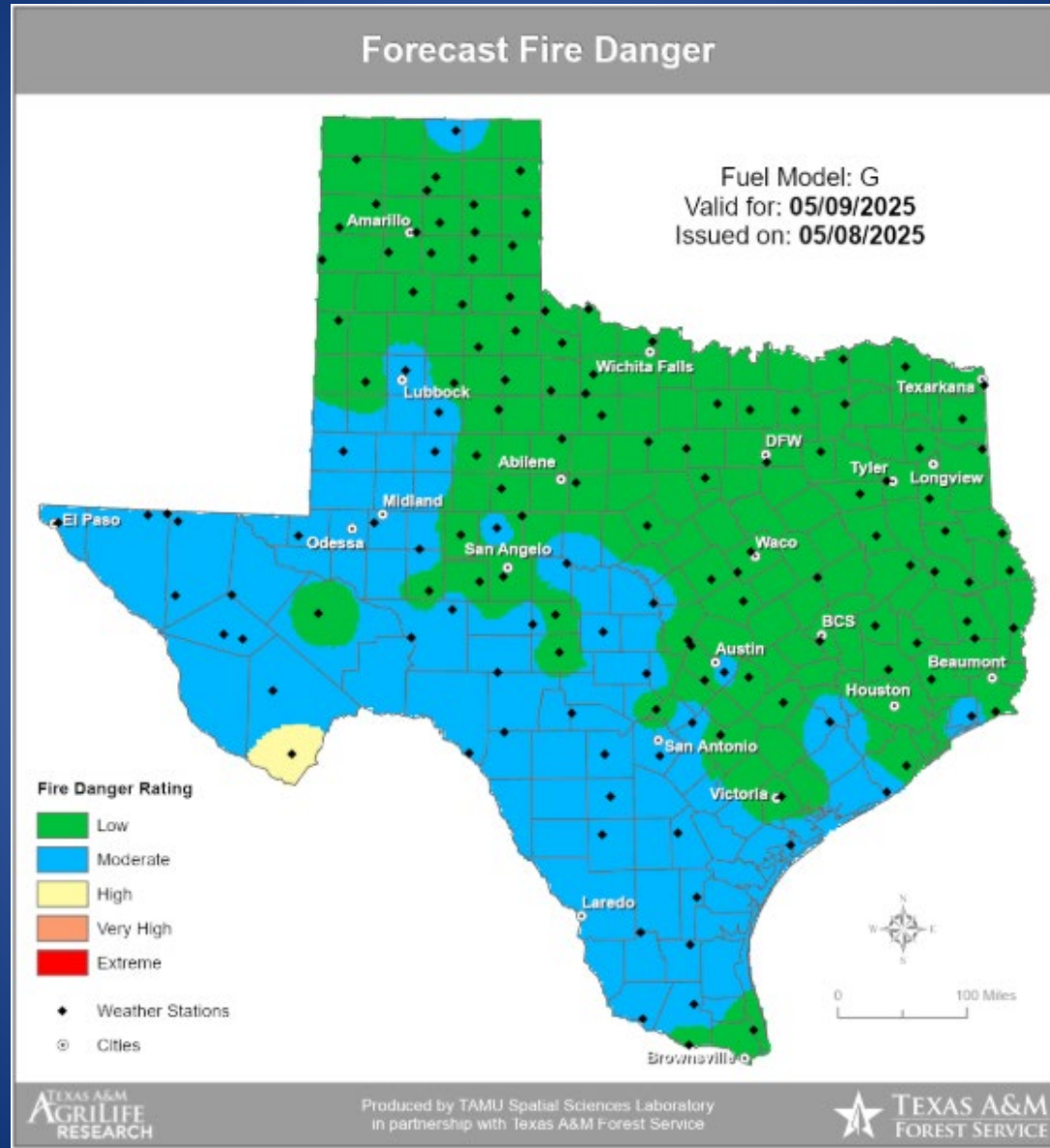
Weather Advisory/Statement/Watch/Warning Issued

DATE	WARNING TYPE	LOCATION
05/08/25	Airport Weather Warning	Nueces, Potter, and Randall Counties
05/08/25	Flash Flood Warning	Bee, Calhoun, Fort Bend, Harris, Kleberg, Live Oak, Maverick, Nueces, Refugio, San Patricio, and Victoria Counties
05/08/25	Flood Warning	Chambers, Cherokee, Clay, Cooke, Dallas, Franklin, Gregg, Leon, Liberty, Madison, Morris, Nacogdoches, Newton, Panola, Red River, Robertson, Rusk, San Augustine, Shelby, Smith, Titus, Upshur, Walker, Wichita, and Wood Counties
05/08/25	Severe Thunderstorm Warning	Brewster, Brooks, Cameron, Dimmit, Duval, Frio, Goliad, Hidalgo, Jim Hogg, Jim Wells, Kenedy, Kleberg, La Salle, Live Oak, Maverick, McMullen, Nueces, Pecos, San Patricio, Starr, Terrell, Val Verde, Victoria, Webb, Willacy, Zapata, and Zavala Counties
05/08/25	Special Marine Warning	Aransas, Bee, Calhoun, Cameron, Jackson, Kenedy, Kleberg, Live Oak, Matagorda, Nueces, Refugio, San Patricio, and Willacy Counties
05/08/25	Flood Advisory	Aransas, Calhoun, Chambers, Clay, Fort Bend, Harris, Kleberg, Liberty, Maverick, Montague, Nueces, San Patricio, and Wichita Counties

Weather Advisory/Statement/Watch/Warning Issued

DATE	WARNING TYPE	LOCATION
05/08/25	Severe Thunderstorm Watch	Aransas, Bee, Brooks, Calhoun, Cameron, Dimmit, Duval, Edwards, Frio, Hidalgo, Jim Hogg, Jim Wells, Kenedy, Kinney, Kleberg, La Salle, Live Oak, Maverick, McMullen, Nueces, Refugio, San Patricio, Starr, Uvalde, Val Verde, Webb, Willacy, Zapata, and Zavala Counties
05/08/25	Rip Current Statement	Aransas, Calhoun, Kleberg, and Nueces Counties
05/08/25	Special Weather Statement	Atascosa, Brewster, Brooks, Cameron, Concho, Crockett, Culberson, Dimmit, Duval, Frio, Goliad, Hidalgo, Jackson, Jeff Davis, Jim Hogg, Kenedy, Kleberg, La Salle, Live Oak, Mason, Matagorda, Maverick, McCulloch, McMullen, Menard, Nueces, Pecos, Presidio, Reeves, Terrell, Val Verde, Victoria, Webb, Wharton, Willacy, and Zavala Counties
05/09/25	Special Marine Warning	Kleberg, Nueces, and San Patricio Counties
05/09/25	Flood Advisory	Cameron, Chambers, and Galveston Counties
05/09/25	Special Weather Statement	Cameron County

Fire Danger Forecast



Burn Ban

OUTDOOR BURN BANS

May 08, 2025

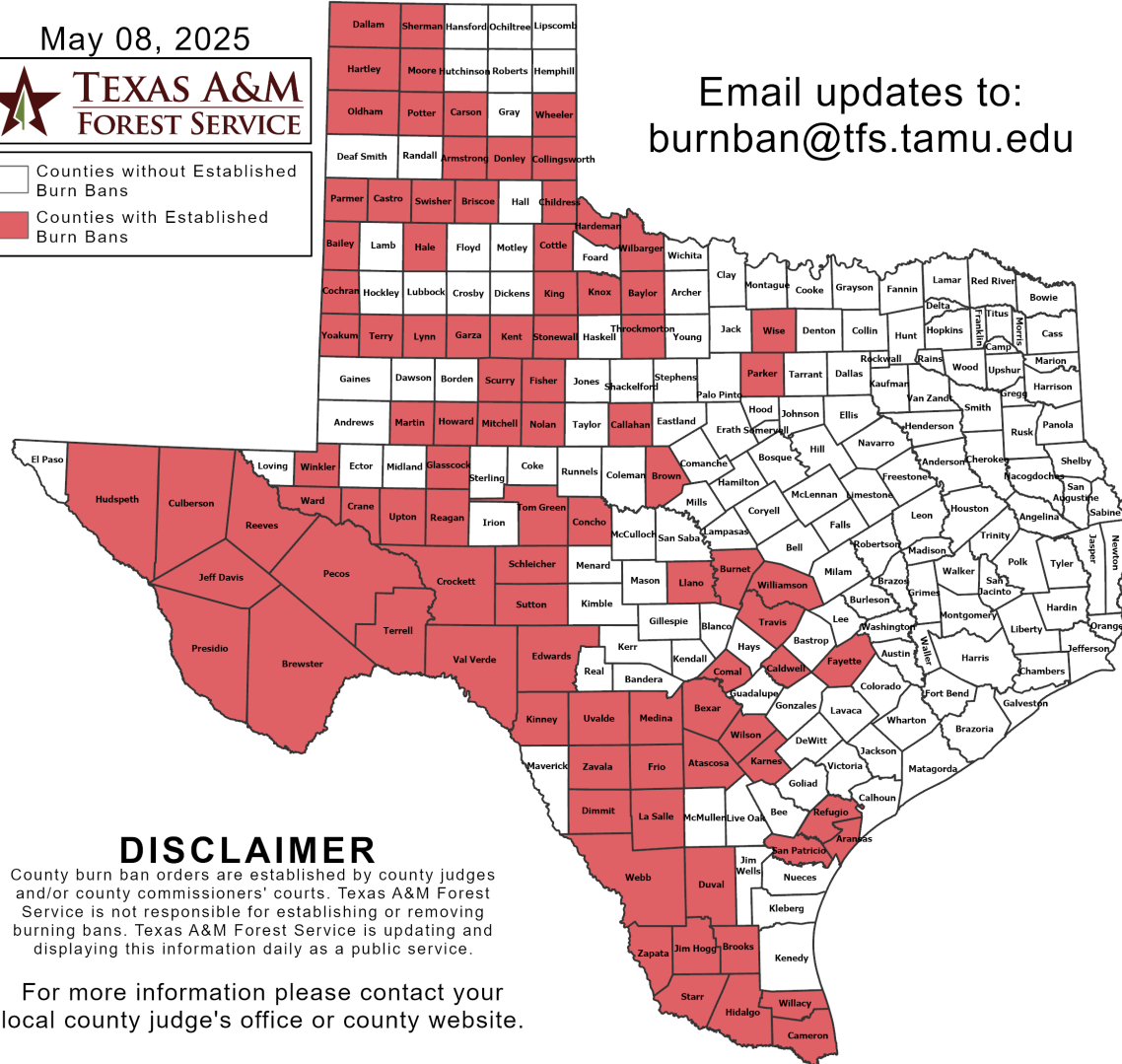


Counties without Established Burn Bans
 Counties with Established Burn Bans

Email updates to:
burnban@tfs.tamu.edu

Counties with Burn Bans: 93

Aransas	Fisher	Reagan
Armstrong	Frio	Reeves
Atascosa	Garza	Refugio
Bailey	Glasscock	San Patricio
Baylor	Hale	Schleicher
Bexar	Hardeman	Scurry
Brewster	Hartley	Sherman
Briscoe	Hidalgo	Starr
Brooks	Howard	Stonewall
Brown	Hudspeth	Sutton
Burnet	Jeff Davis	Swisher
Caldwell	Jim Hogg	Terrell
Callahan	Karnes	Terry
Cameron	Kent	Throckmorton
Carson	King	Tom Green
Castro	Kinney	Travis
Childress	Knox	Upton
Cochran	La Salle	Uvalde
Collingsworth	Llano	Val Verde
Comal	Lynn	Ward
Concho	Martin	Webb
Cottle	Medina	Wheeler
Crane	Mitchell	Wilbarger
Crockett	Moore	Willacy
Culberson	Nolan	Williamson
Dallam	Oldham	Wilson
Dimmit	Parker	Winkler
Donley	Parmer	Wise
Duval	Pecos	Yoakum
Edwards	Potter	Zapata
Fayette	Presidio	Zavala



DISCLAIMER

County burn ban orders are established by county judges and/or county commissioners' courts. Texas A&M Forest Service is not responsible for establishing or removing burning bans. Texas A&M Forest Service is updating and displaying this information daily as a public service.

For more information please contact your local county judge's office or county website.

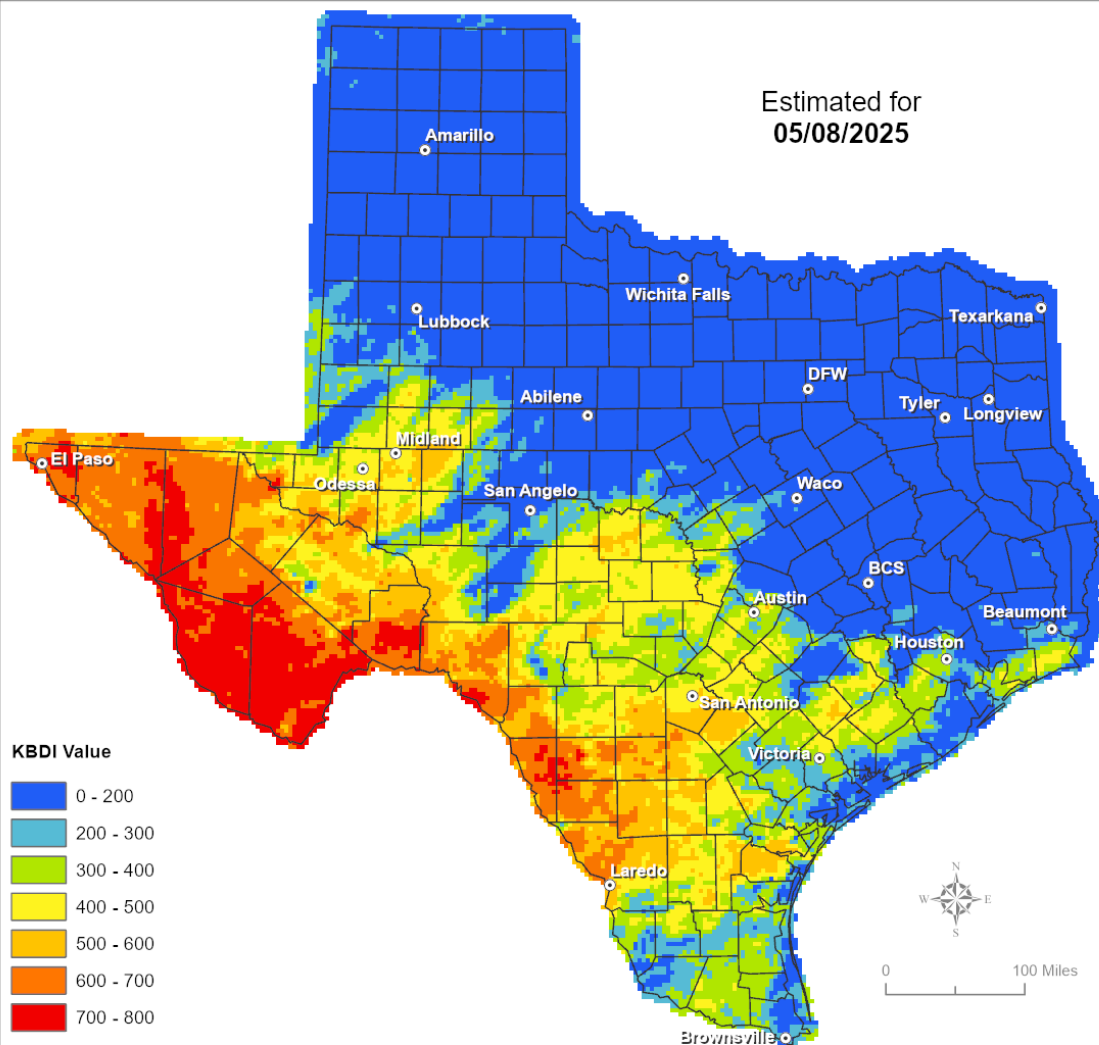
RED FLAG WARNINGS: www.weather.gov
Additional map formats available at <https://tfsweb.tamu.edu/Burnbans/>

Keetch-Byram Drought Index

Keetch-Byram Drought Index

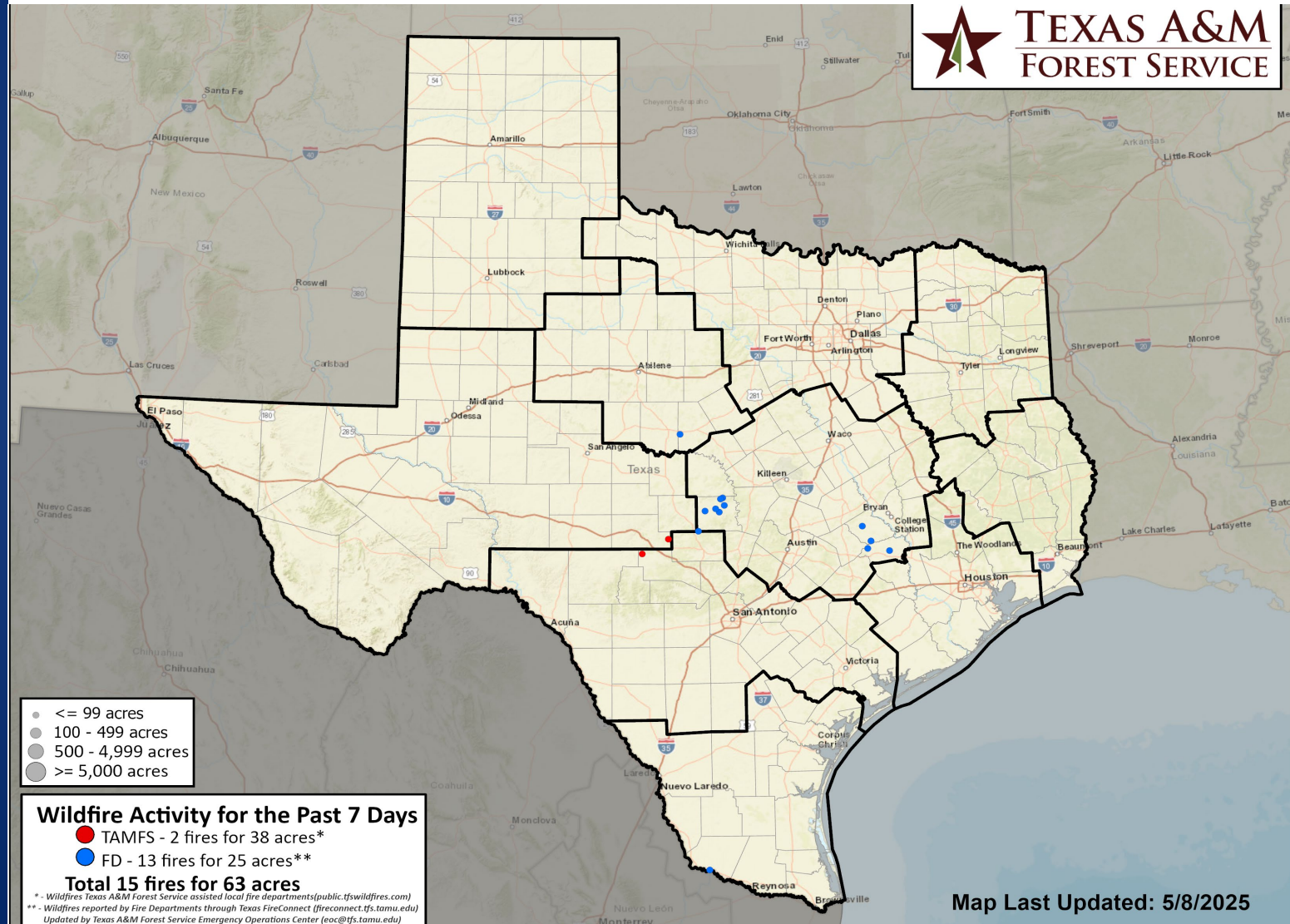
(4 km x 4 km resolution)

Estimated for
05/08/2025



Fire Activity (*Last 24 Hours)

Report of 324 (+1) fires and 74,777 (+14) acres have been burned this year. There are 93 (No Change) counties with burn bans. The Keetch–Byram Drought Index list contains 51 (+3) counties with an average over 400.



Training

Dates		TITLE	COURSE	LOCATION
05/05/25	05/09/25	NIMS ICS All-Hazards Facilities Unit Leader Course	L-971	San Marcos
05/06/25	05/09/25	NIMS ICS All-Hazards Communications Unit Leader Course	L-969	Arlington
05/08/25	05/09/25	Advanced Incident Command System for Complex Incidents	G-400	Hondo San Antonio

Statewide Significant Events

DATES		LOCATION	EVENT
05/07/25	05/15/25	Dallas	VEX Robotics World Championship
05/08/25	05/11/25	Fort Worth	PBR World Finals
05/09/25	05/09/25	Houston	MLB 2025 Houston Astros