

Texas Division of Emergency Management Texas State Operations Center

Situation Awareness Brief



Sunday, May 11th, 2025
As of 0900 CDT

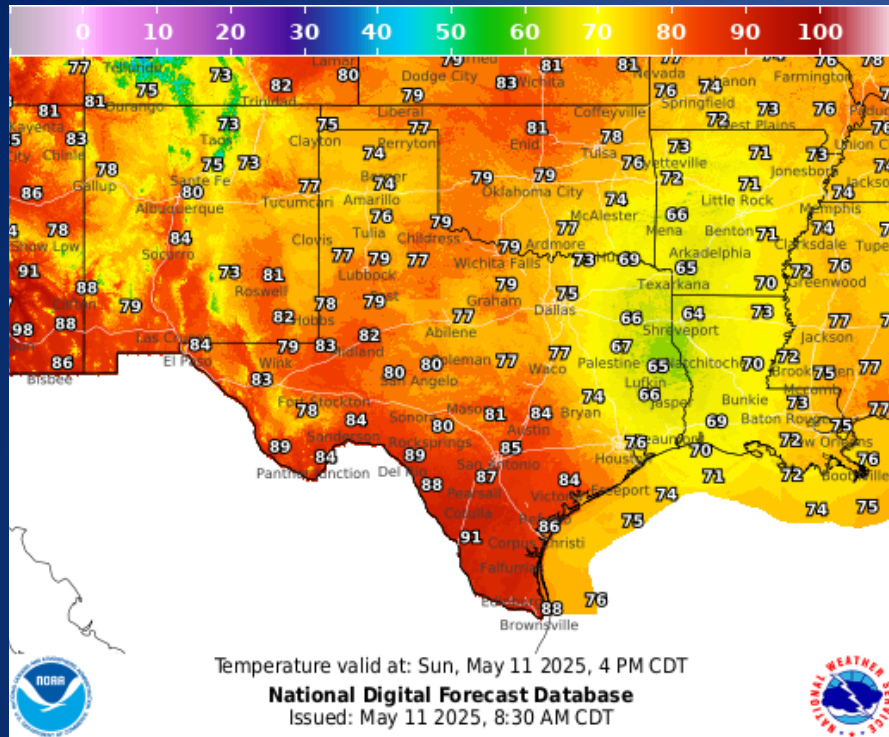
Incidents Reported to the State Operations Center (last 24 hours)

DATE	SUBJECT	LOCATION
05/10/25	Final Report of the Boil Water Notice	Howard County
05/10/25	Initial Report of a Hazardous Materials Incident	Liberty County
05/10/25	Final Report of a Power Outage	Dimmit County
05/10/25	Initial Report of the Blue Fire	Jeff Davis County
05/10/25	Update Report of the Blue Fire	Jeff Davis County
05/10/25	Final Report of a Hazardous Materials Incident	Liberty County

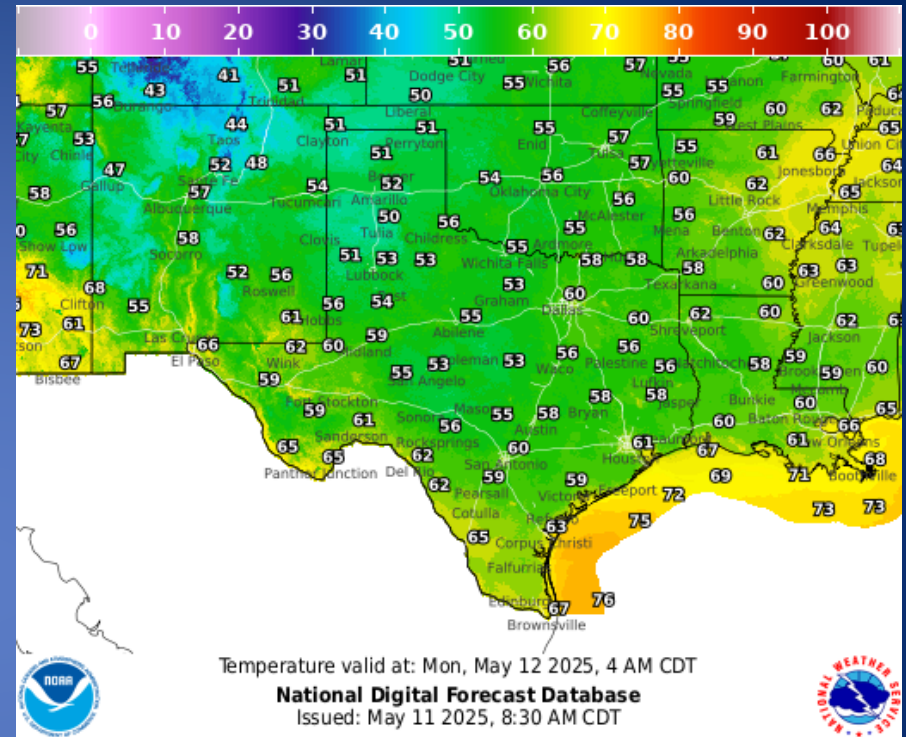
Informational Products Distributed by the State Operations Center

DATE	SUBJECT
05/11/25	Daily NWS Threat Brief for FEMA Region 6

Weather Forecast

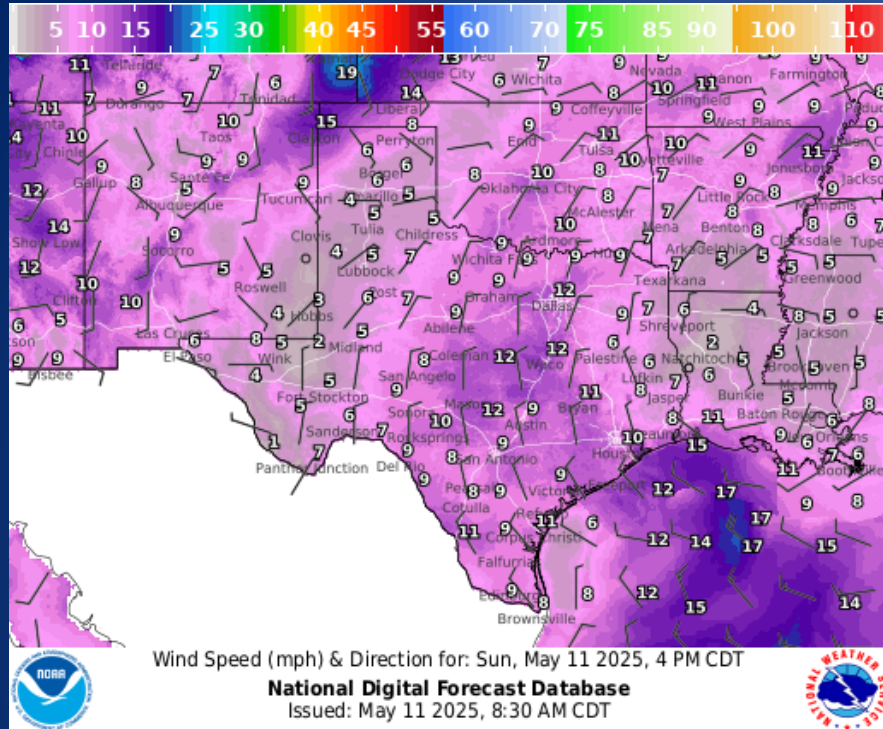


Highs

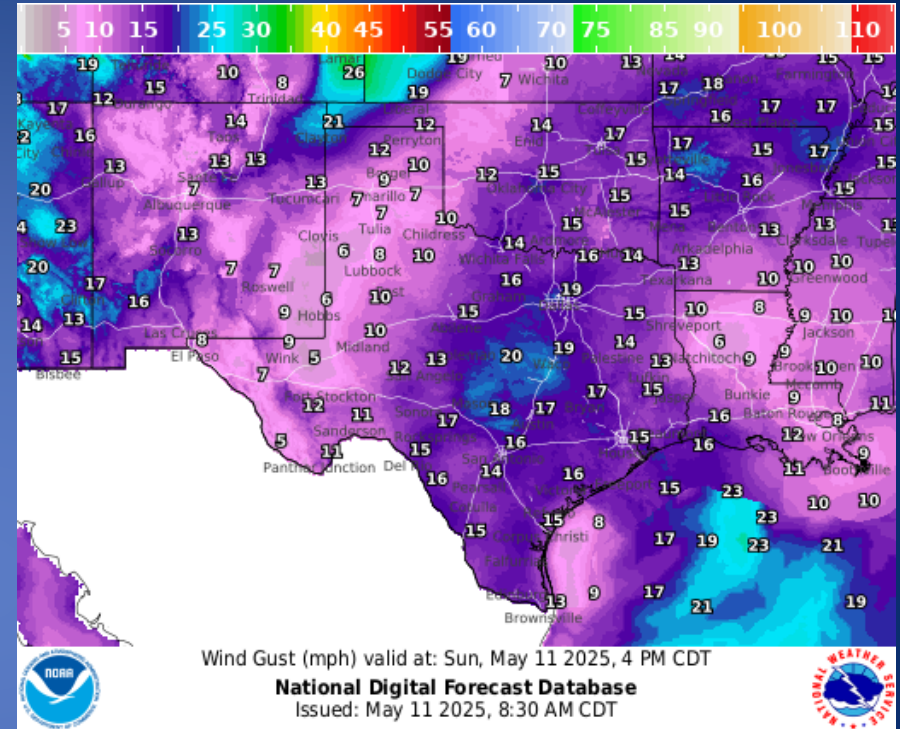


Lows

Weather Forecast

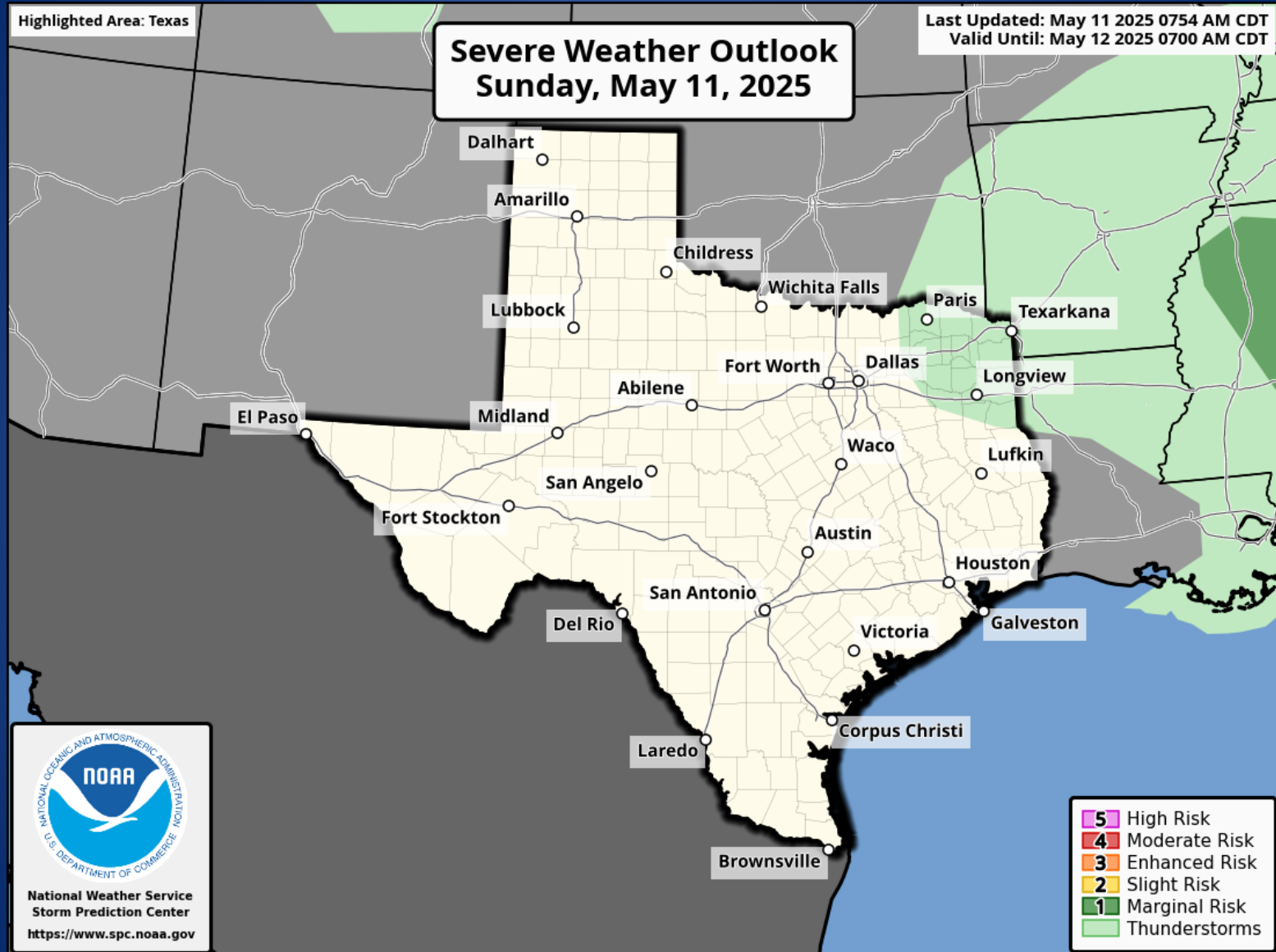


Wind Speeds



Gusts

Hazardous Weather



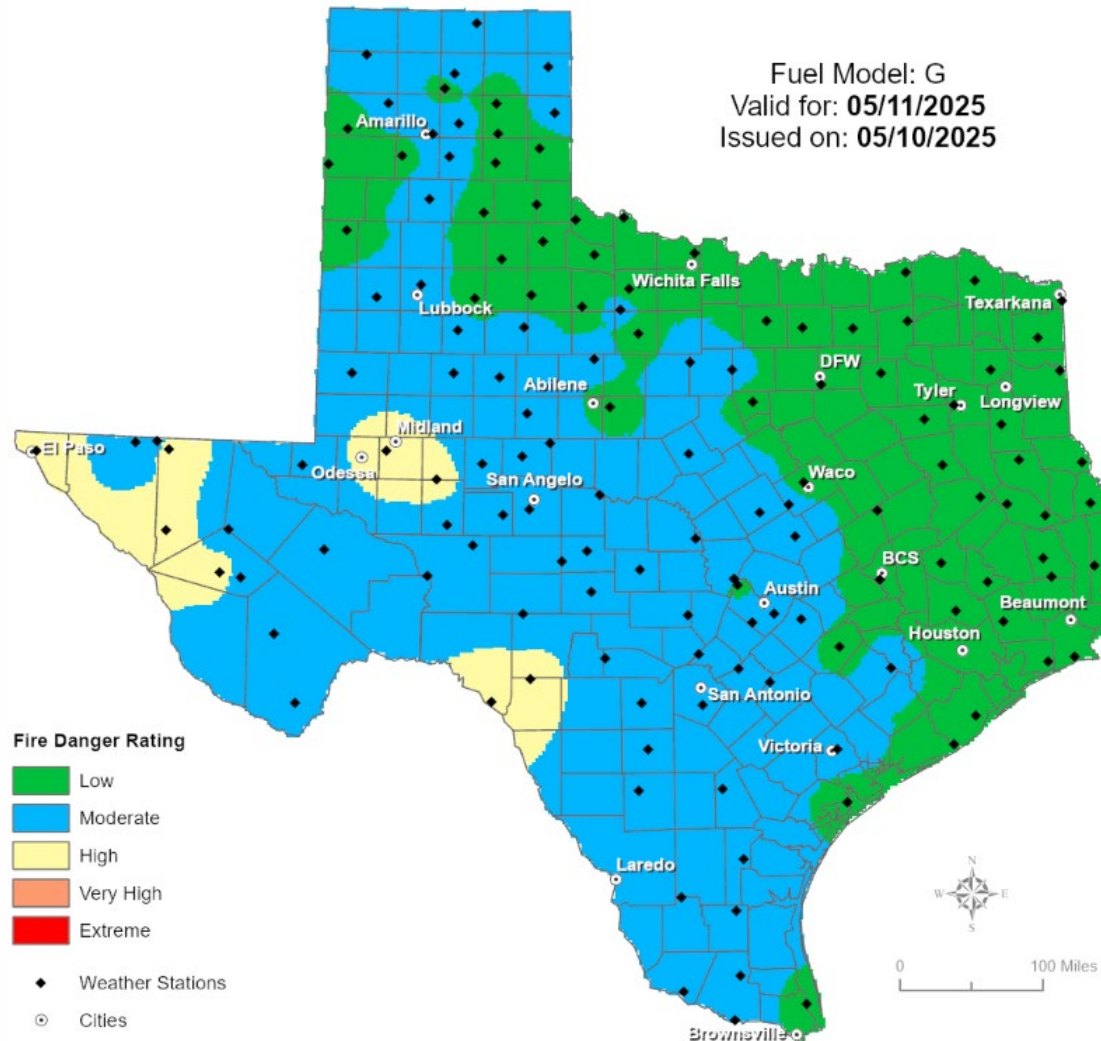
Weather Advisory/Statement/Watch/Warning Issued

DATE	WARNING TYPE	LOCATION
05/10/25	Flood Warning	Anderson, Brazos, Cooke, Franklin, Freestone, Grimes, Hardin, Henderson, Jasper, Jefferson, Leon, Madison, Morris, Nacogdoches, Navarro, Orange, Red River, Robertson, Rusk, San Augustine, Shelby, Smith, Titus, Upshur, Wise and Wood Counties
05/10/25	Special Weather Statement	Aransas, Bee, Brooks, Caldwell, Comal, Guadalupe, Hays, Jim Wells, Kenedy, Kleberg, Nueces, Refugio, San Patricio and Travis Counties
05/10/25	Airport Weather Warning	Nueces and Travis Counties
05/10/25	Special Marine Warning	Aransas, Kenedy, Kleberg, Nueces and San Patricio Counties
05/10/25	Flood Advisory	Cooke County
05/11/25	Flood Warning	Leon and Robertson Counties

Fire Danger Forecast

Forecast Fire Danger

Fuel Model: G
Valid for: **05/11/2025**
Issued on: **05/10/2025**



Burn Ban

OUTDOOR BURN BANS

May 09, 2025

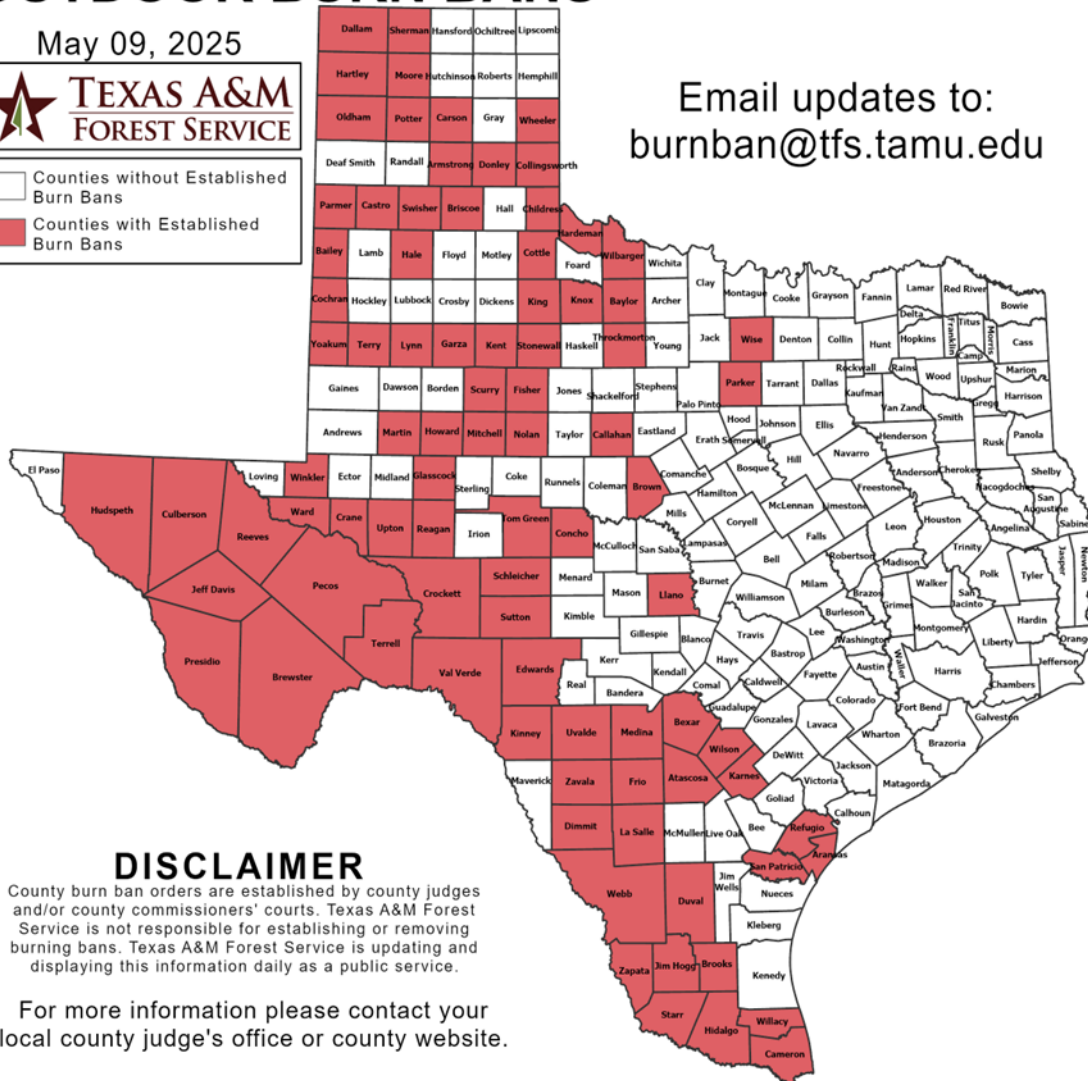


□ Counties without Established Burn Bans
■ Counties with Established Burn Bans

Email updates to:
burnban@tfs.tamu.edu

Counties with Burn Bans: 87

Aransas	Garza	Reagan
Armstrong	Glasscock	Reeves
Atascosa	Hale	Refugio
Bailey	Hardeman	San Patricio
Baylor	Hartley	Schleicher
Bexar	Hidalgo	Scurry
Brewster	Howard	Sherman
Briscoe	Hudspeth	Starr
Brooks	Jeff Davis	Stonewall
Brown	Jim Hogg	Sutton
Callahan	Karnes	Swisher
Cameron	Kent	Terrell
Carson	King	Terry
Castro	Kinney	Throckmorton
Childress	Knox	Tom Green
Cochran	La Salle	Upton
Collingsworth	Llano	Uvalde
Concho	Lynn	Val Verde
Cottle	Martin	Ward
Crane	Medina	Webb
Crockett	Mitchell	Wheeler
Culberson	Moore	Wilbarger
Dallam	Nolan	Willacy
Dimmit	Oldham	Wilson
Donley	Parker	Winkler
Duval	Parmer	Wise
Edwards	Pecos	Yoakum
Fisher	Potter	Zapata
Frio	Presidio	Zavala



DISCLAIMER

County burn ban orders are established by county judges and/or county commissioners' courts. Texas A&M Forest Service is not responsible for establishing or removing burning bans. Texas A&M Forest Service is updating and displaying this information daily as a public service.

For more information please contact your local county judge's office or county website.

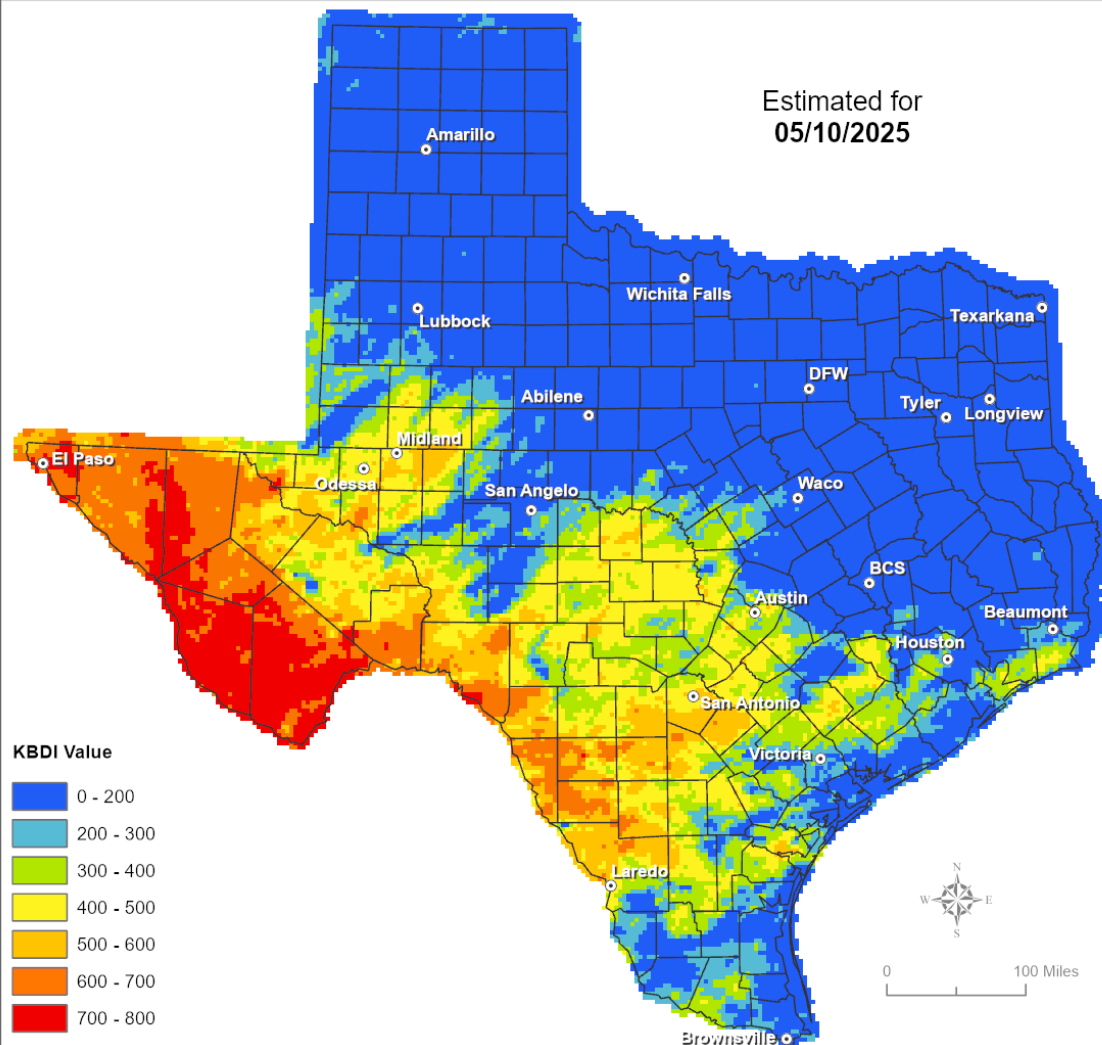
RED FLAG WARNINGS: www.weather.gov
Additional map formats available at <https://tfsweb.tamu.edu/Burnbans/>

Keetch-Byram Drought Index

Keetch-Byram Drought Index

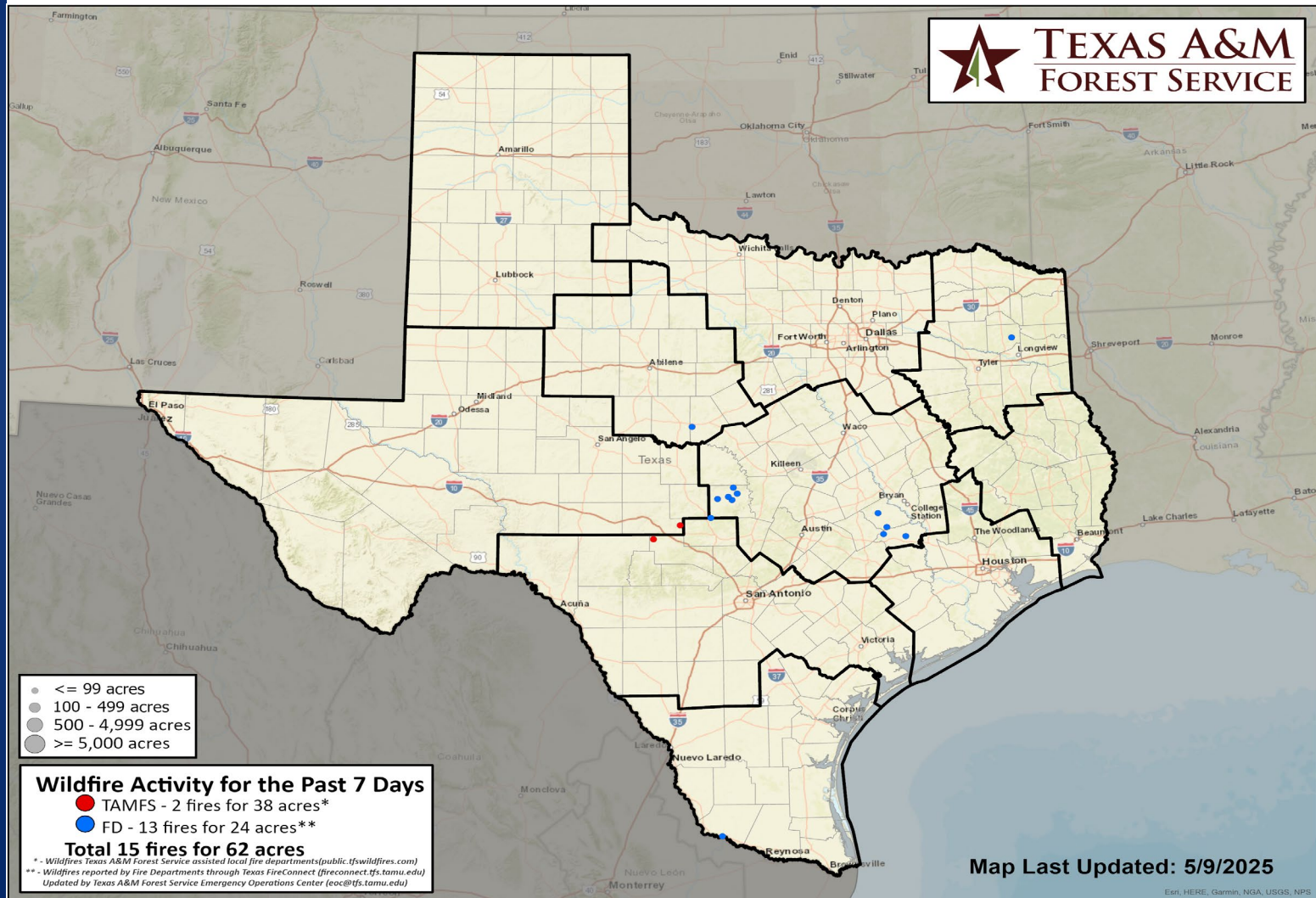
(4 km x 4 km resolution)

Estimated for
05/10/2025



Fire Activity (*Last 24 Hours)

Report of 324 (No Change) fires and 74,777 (No Change) acres have been burned this year. There are 87 (No Change) counties with burn bans. The Keetch–Byram Drought Index list contains 45 (+2) counties with an average over 400.



Statewide Significant Events

DATES		LOCATION	EVENT
05/07/25	05/15/25	Dallas	VEX Robotics World Championship
05/08/25	05/11/25	Fort Worth	PBR World Finals
05/11/25	05/11/25	Houston	2025 MLB Houston Astros
05/11/25	5/11/25	Arlington	2025 UFL Arlington Renegades