

Texas Division of Emergency Management Texas State Operations Center

Situation Awareness Brief



Tuesday, May 13th, 2025
As of 0900 CDT

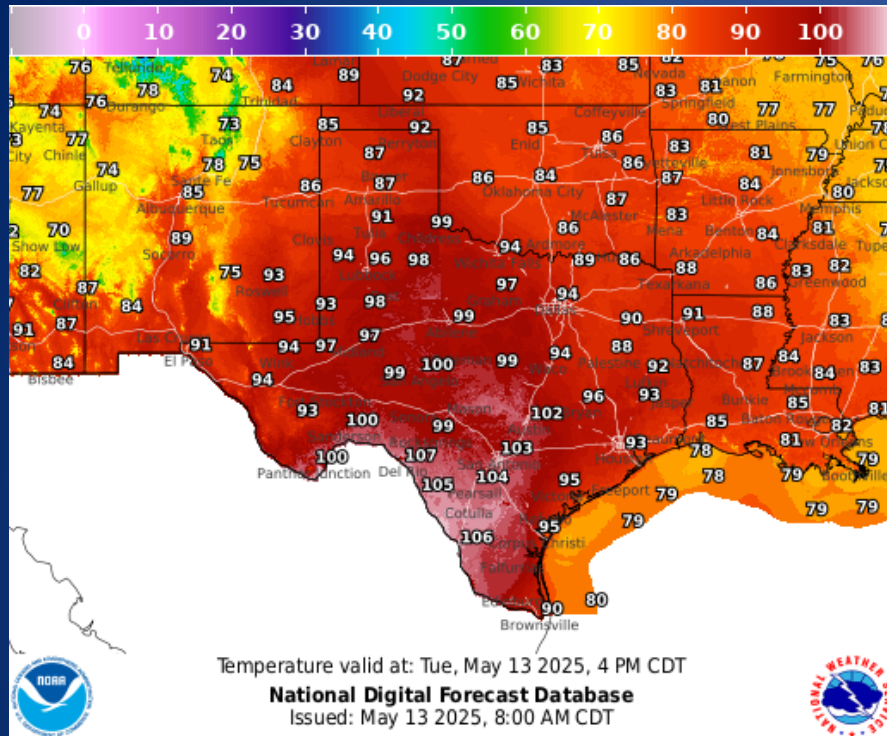
Incidents Reported to the State Operations Center (last 24 hours)

DATE	SUBJECT	LOCATION
05/12/25	Final Report of the Joliet (FM 2984) Fire	Caldwell County
05/12/25	Final Report of the Blue Fire	Jeff Davis County
05/12/25	Final Report of the Boil Water Notice	Bexar County

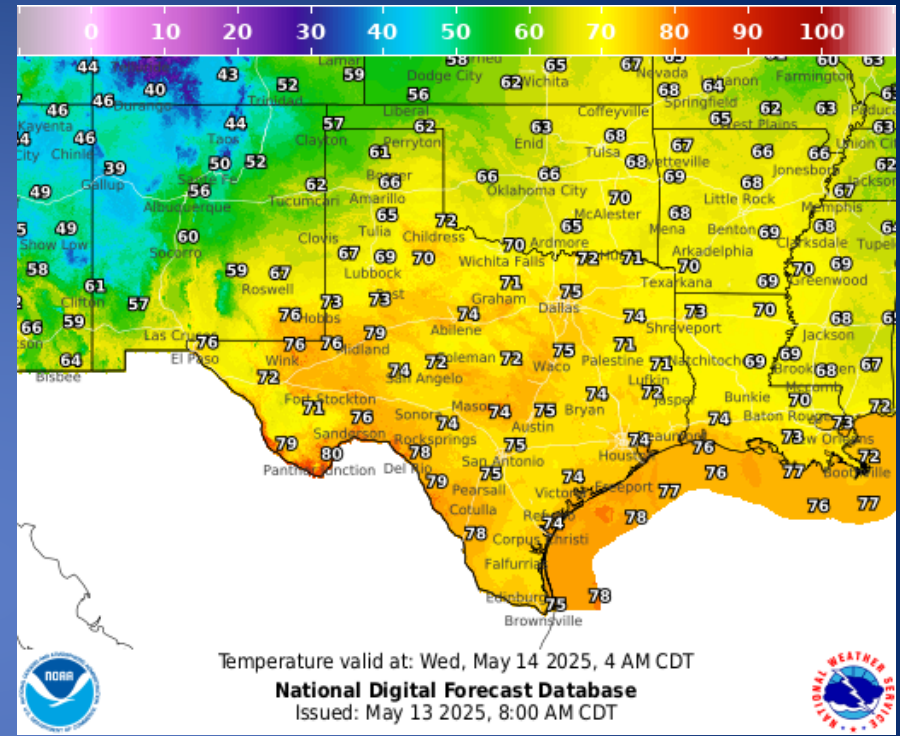
Informational Products Distributed by the State Operations Center

DATE	SUBJECT
05/12/25	NWS Brownsville: Unseasonably Hot Temperatures This Week
05/12/25	Texas A&M Forest Service: Texas Fire Potential Update
05/12/25	NWS Austin/San Antonio: NWS Update - Heat Advisory Tuesday and Wednesday
05/12/25	NWS El Paso, TX/Santa Teresa, NM: Afternoon Update for Situational Awareness Briefing - May 13-14
05/12/25	NWS Houston/Galveston: Early Season Heat This Week (Update: 5/12/25 at 5:30pm)
05/13/25	NWS Brownsville: High Risk of Rip Currents
05/13/25	Daily NWS Threat Brief for FEMA Region 6

Weather Forecast

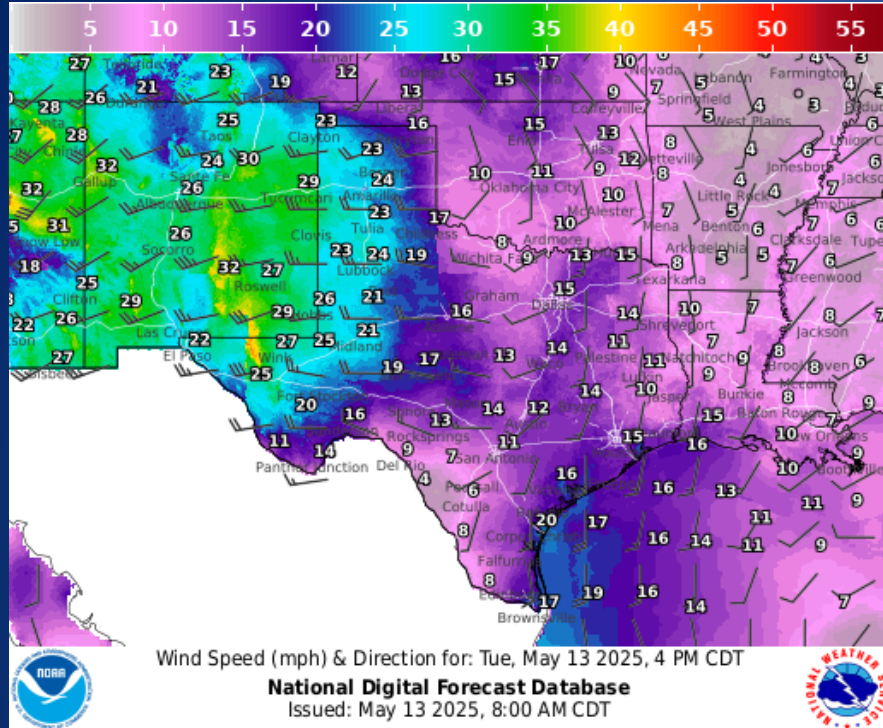


Highs

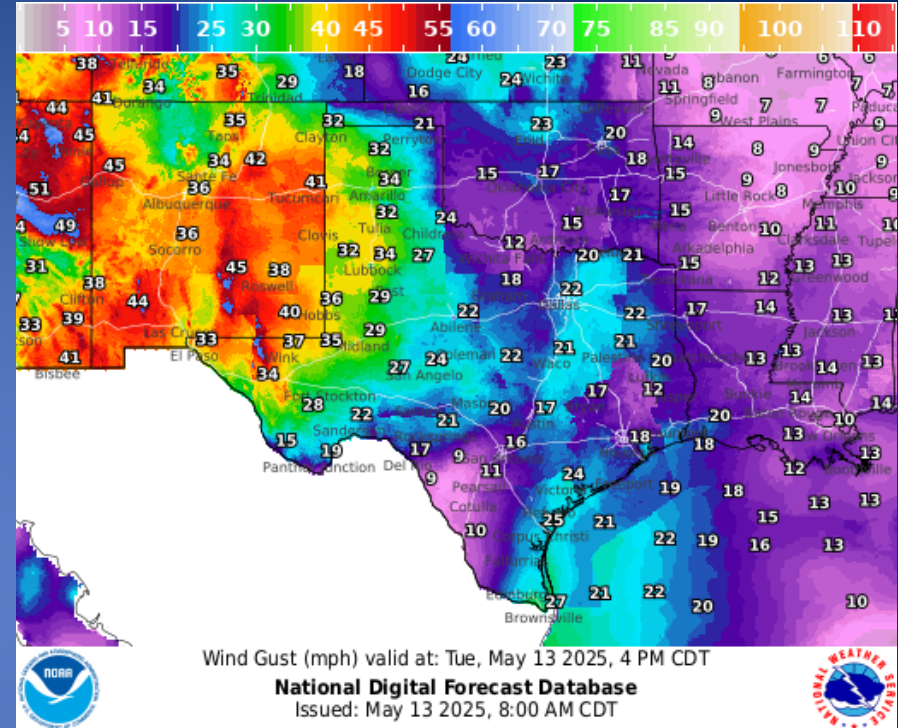


Lows

Weather Forecast

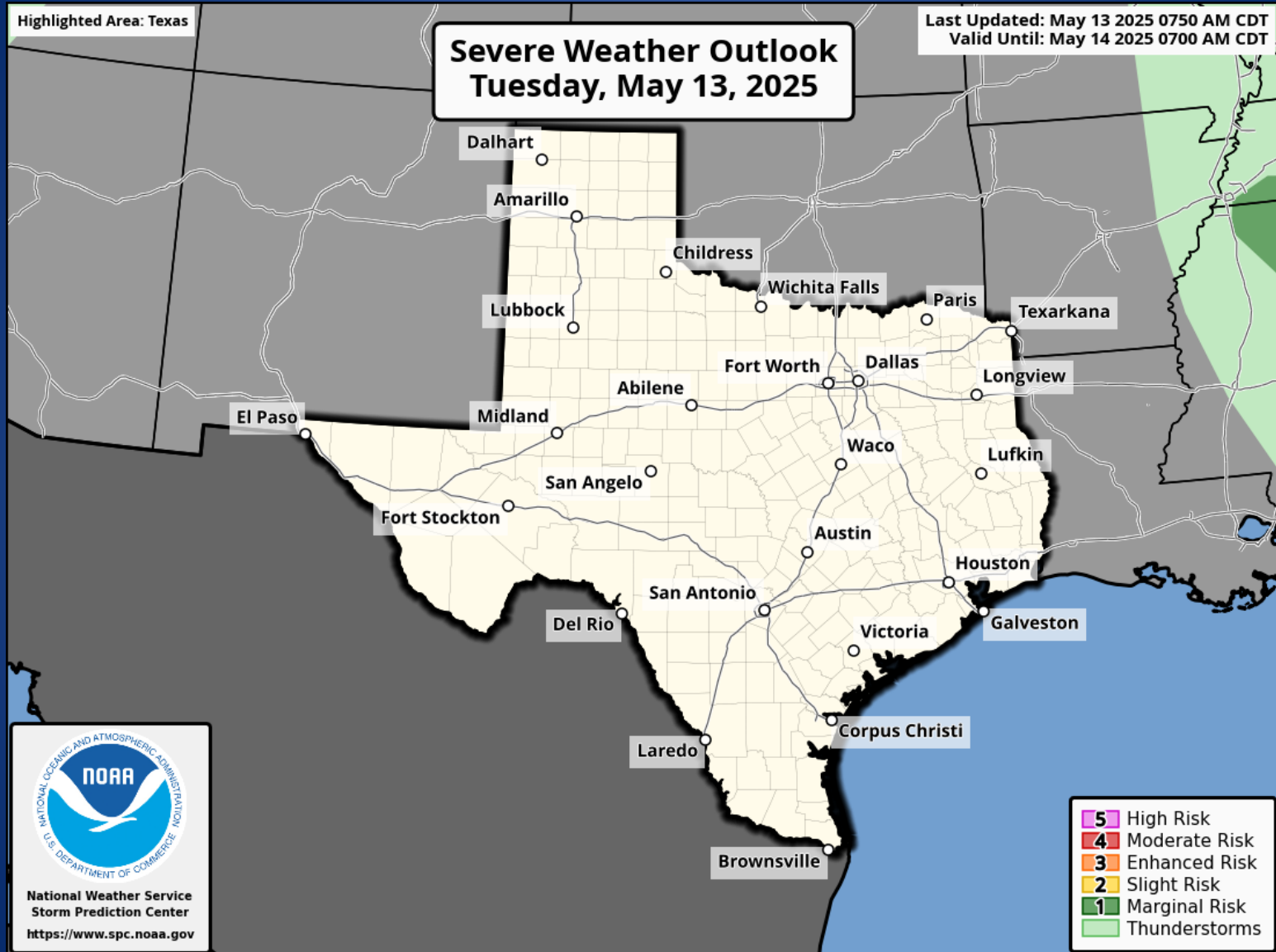


Wind Speeds



Gusts

Hazardous Weather

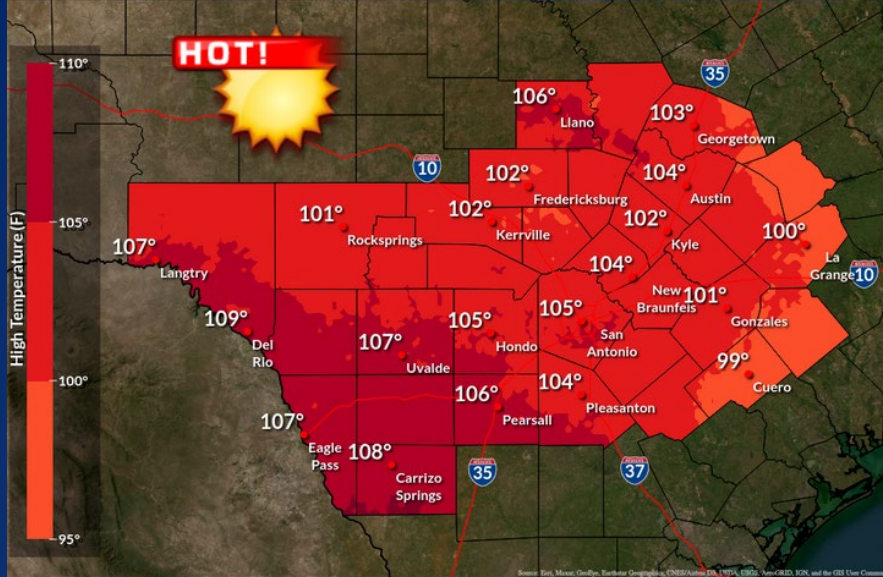


Hazardous Weather

Record Breaking Heat Today!

Make sure to have a way to keep cool.

Weather Forecast Office
Austin/San Antonio, TX
Issued May 13, 2025 2:09 AM CDT



NWSSanAntonio

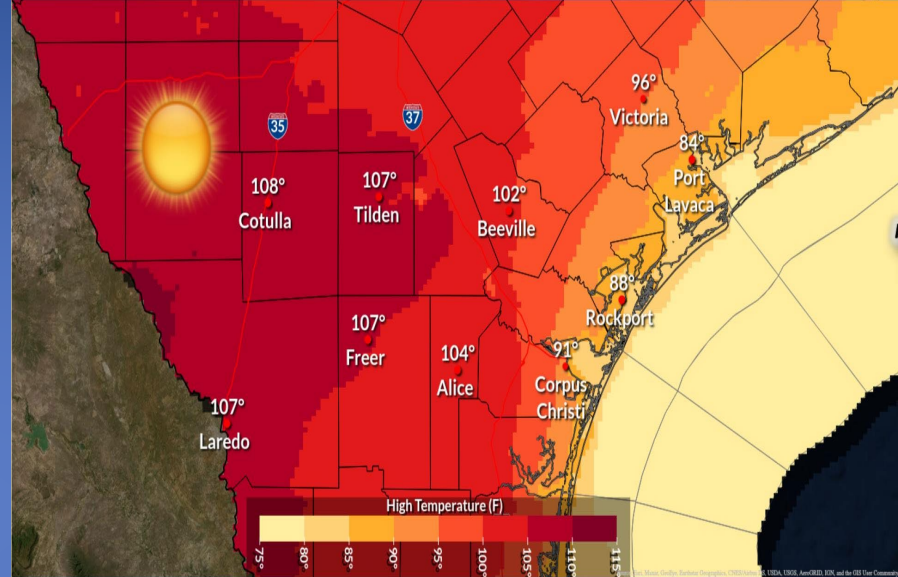
weather.gov/ewx

Record high warmth today with abundant sunshine with most locations reaching triple digits.

Significantly Hotter Today

Heat Index Values Between 100-108°

Weather Forecast Office
Corpus Christi, TX
Issued May 13, 2025 5:00 AM CDT



Facebook and X: @NWSCorpus

weather.gov/crp

Significantly hotter temperatures are expected today with highs ranging between 85-108°. Heat index values will be between 100-108°. A heat advisory is in effect.

Hazardous Weather

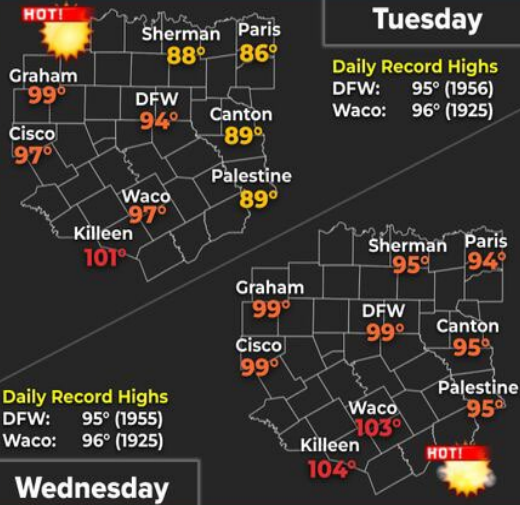
Midweek Record-Breaking Heat Likely

weather.gov/FWD
Issued Tue May 13, 2025 2:29 AM

Highs will be ~10 to 20 degrees above normal during the middle of this week, reaching the 90s and triple digits!

Ways to Beat the Heat!

-  Drink plenty of water
-  Limit time outside to the cooler part of the day
-  Wear light-colored, breathable clothing
-  If outside, take frequent breaks in the shade
-  Be able to recognize the symptoms of heat illness



NATIONAL WEATHER SERVICE FORT WORTH TX
Follow: X @NWSFortWorth

Unseasonably hot weather is expected during the middle of this week. Some locations may break their daily records by as much as 5 to 7 degrees, particularly on Wednesday. Remember to stay hydrated and take frequent breaks in the shade or A/C!

Red Flag Warning

Tuesday and Wednesday 11 AM to 9 PM



Southwest and South-Central New Mexico and Far West Texas



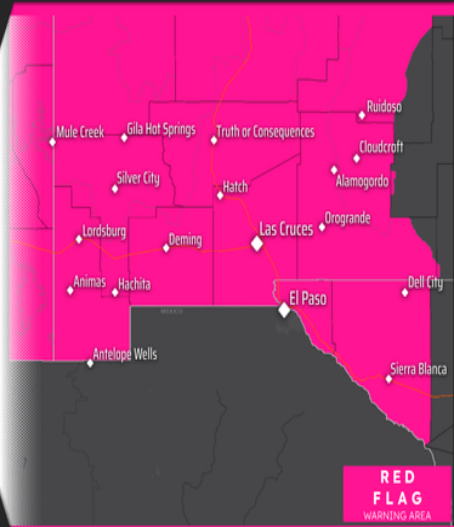
- West winds 25 to 35 mph, gusts to 55 mph
- Relative Humidity 8 to 15%
- Critically Dry Fuels



- Avoid creating open flames or sparks
- Keep vehicles off of dry grass
- Properly discard smoking products



NATIONAL WEATHER SERVICE
EL PASO TEXAS




Follow: X @NWSelpaso Updated: May 12, 2025

Red Flag Warnings are in effect across the area for Tuesday and Wednesday.


Hazardous Weather

Elevated Fire Danger Today May 13, 2025 2:23 AM


 This afternoon through evening


RELATIVE HUMIDITY
As low as 8%


WINDS
West winds 20 to 30 mph with gusts up to 50 mph


 Southeast New Mexico south to the Davis Mountains

PLAN >>> **PREPARE** >>> **ACT**

 Properly dispose of cigarettes

 Secure loose chains and don't let them drag while you drive

 If you see smoke or a fire, report it immediately

 Obey any burn bans in effect for your location

National Oceanic and Atmospheric Administration
U.S. Department of Commerce

National Weather Service
Midland/Odessa, TX


A strong westerly wind and very dry conditions will result in elevated fire danger this afternoon through this evening from Southeast New Mexico south to the Davis Mountains. Properly dispose of cigarettes, don't drag chains, and please take precautions to avoid fire starts!


Near Record Heat This Afternoon

Forecast High Temperatures Today

Abilene Record High: 100° (2022)

San Angelo Record High: 102° (2006)

 Potentially record breaking temperatures are expected this afternoon, with highs in the 100 to 105 degree range.

 Gusty west winds 10 to 20 mph

High Temperature Tuesday
Valid Tue 9:00AM through Tue 9:00PM CDT
Weather Forecast Office San Angelo, TX
Issued May 13, 2025 3:15 AM CDT

High Temperature (°F)

Map showing forecast high temperatures for Tuesday across West Central Texas. Temperatures range from 99° to 104°.

Map locations and temperatures: Haskell (99°), Rotan (101°), Albany (99°), Sweetwater (101°), Abilene (102°), Sterling City (101°), Ballinger (102°), Coleman (101°), Brownwood (102°), San Angelo (100°), Meridian (102°), Brady (104°), San Saba (104°), Ozona (99°), Elgin (101°), Menard (102°), Mason (104°), Junction (104°), Sonora (101°).

NATIONAL WEATHER SERVICE SAN ANGELO
Follow: X @NWSSanAngelo

weather.gov/SJT
Updated: Tue May 13, 2025 3:32 AM

Near record heat expected across West Central Texas today with temperatures climbing into the 100-105 degree range.

Weather Advisory/Statement/Watch/Warning Issued

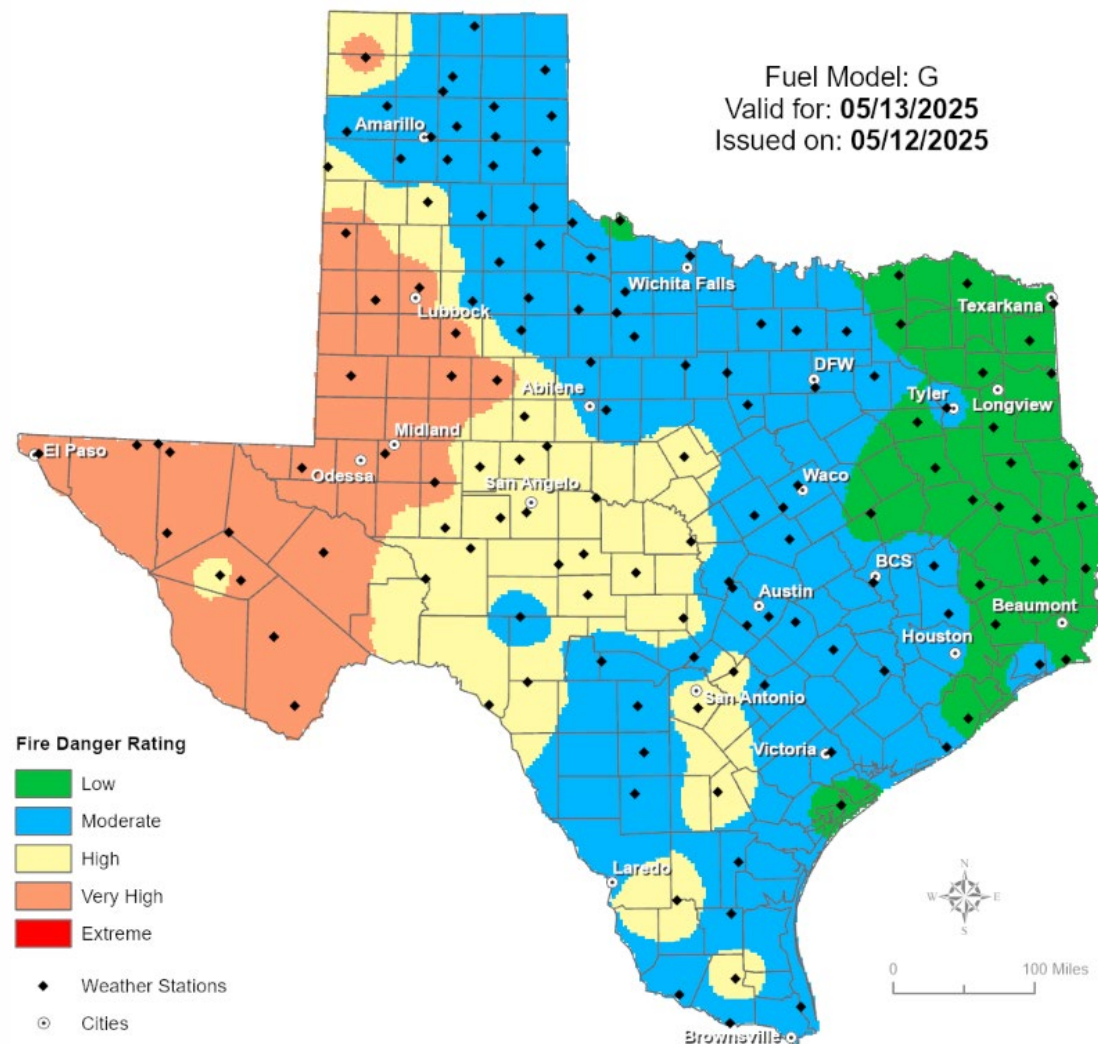
DATE	WARNING TYPE	LOCATION
05/12/25	Flood Warning	Anderson, Brazos, Delta, Freestone, Gregg, Grimes, Henderson, Hopkins, Leon, Madison, Nacogdoches, Navarro, Newton, Rusk, San Augustine, Shelby, Smith, Upshur, Wise and Wood Counties
05/12/25	High Wind Warning	Culberson County
05/12/25	Wind Advisory	Culberson County
05/12/25	Heat Advisory	Atascosa, Bandera, Bastrop, Bexar, Blanco, Brewster, Burnet, Caldwell, Comal, DeWitt, Dimmit, Duval, Edwards, Fayette, Frio, Gillespie, Gonzales, Guadalupe, Hays, Jim Wells, Karnes, Kendall, Kerr, Kinney, La Salle, Lavaca, Lee, Llano, Live Oak, Maverick, McMullen, Medina, Real, Terrell, Travis, Uvalde, Val Verde, Webb, Williamson, Wilson and Zavala Counties
05/12/25	Airport Weather Warning	El Paso County
05/12/25	Blowing Dust Advisory	El Paso and Hudspeth Counties
05/13/25	High Wind Watch	Culberson County

Weather Advisory/Statement/Watch/Warning Issued

DATE	WARNING TYPE	LOCATION
05/13/25	Heat Advisory	Duval, Jim Wells, Kimble, Kleberg, La Salle, Live Oak, Mason, McCulloch, Nueces, San Patricio, San Saba and Webb Counties
05/13/25	Small Craft Advisory	Aransas, Brazoria, Calhoun, Chambers, Galveston, Harris, Jackson, Kleberg, Matagorda, Nueces, Refugio and San Patricio Counties
05/13/25	Wind Advisory	El Paso and Hudspeth Counties

Fire Danger Forecast

Forecast Fire Danger



Burn Ban

OUTDOOR BURN BANS

May 12, 2025

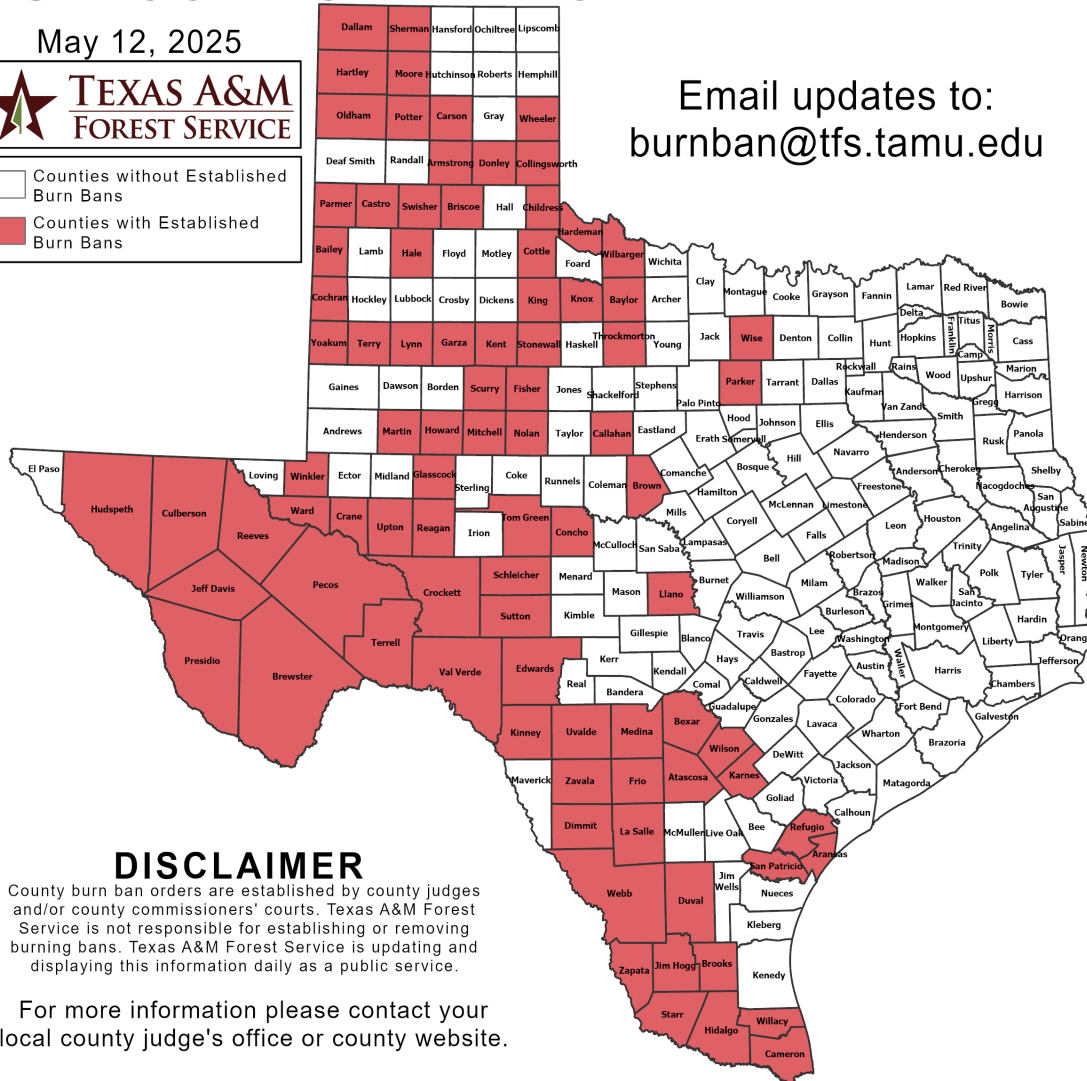


□ Counties without Established Burn Bans
■ Counties with Established Burn Bans

Email updates to:
burnban@tfs.tamu.edu

Counties with Burn Bans: 87

Aransas	Garza	Reagan
Armstrong	Glasscock	Reeves
Atascosa	Hale	Refugio
Bailey	Hardeman	San Patricio
Baylor	Hartley	Schleicher
Bexar	Hidalgo	Scurry
Brewster	Howard	Sherman
Briscoe	Hudspeth	Starr
Brooks	Jeff Davis	Stonewall
Brown	Jim Hogg	Sutton
Callahan	Karnes	Swisher
Cameron	Kent	Terrell
Carson	King	Terry
Castro	Kinney	Throckmorton
Childress	Knox	Tom Green
Cochran	La Salle	Upton
Collingsworth	Llano	Uvalde
Concho	Lynn	Val Verde
Cottle	Martin	Webb
Crane	Medina	Wheeler
Crockett	Mitchell	Wilbarger
Culberson	Moore	Willacy
Dallam	Nolan	Wilson
Dimmit	Oldham	Winkler
Donley	Parker	Wise
Duval	Parmer	Yoakum
Edwards	Pecos	Zapata
Fisher	Potter	Zavala
Frio	Presidio	



DISCLAIMER

County burn ban orders are established by county judges and/or county commissioners' courts. Texas A&M Forest Service is not responsible for establishing or removing burning bans. Texas A&M Forest Service is updating and displaying this information daily as a public service.

For more information please contact your local county judge's office or county website.

RED FLAG WARNINGS: www.weather.gov

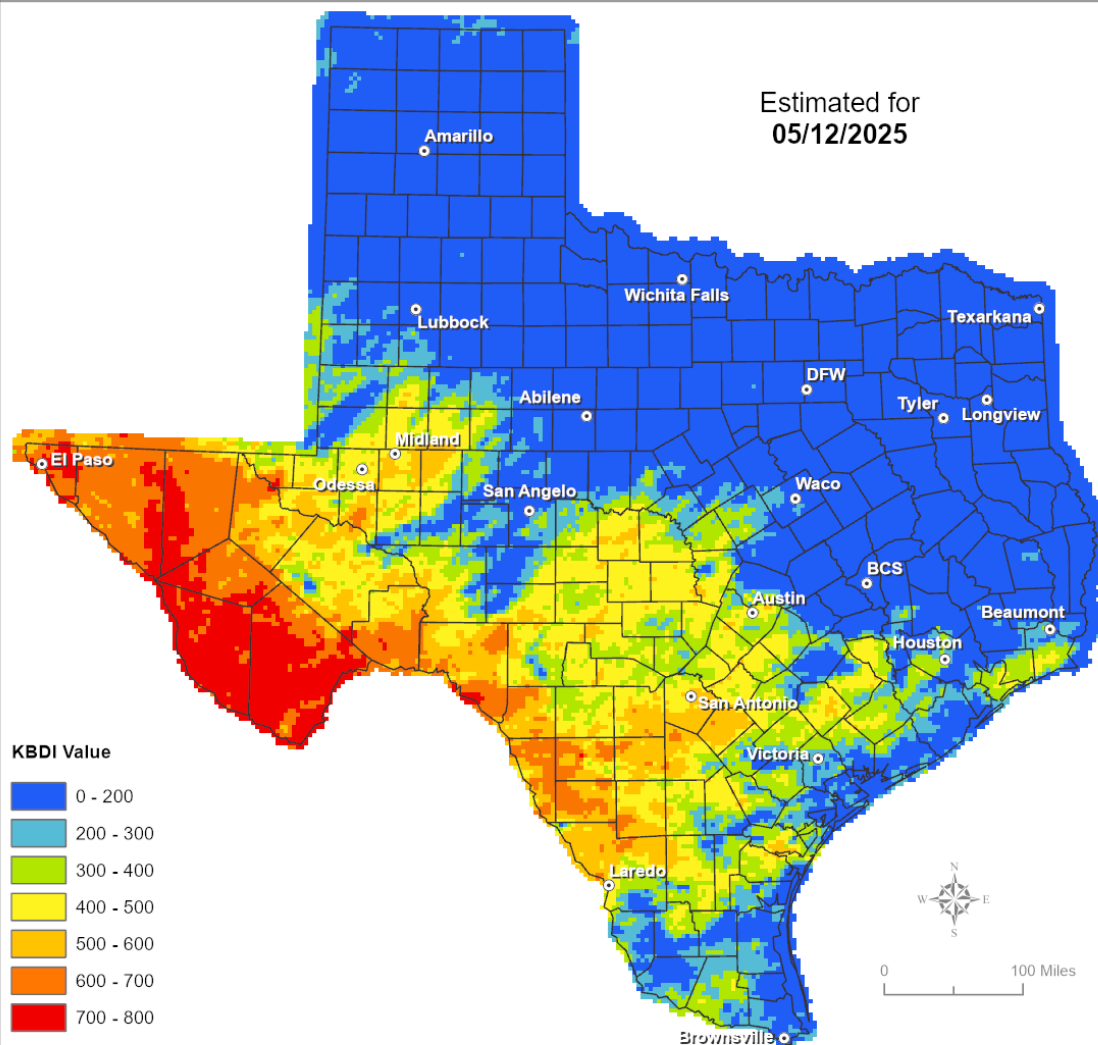
Additional map formats available at <https://tfsweb.tamu.edu/Burnbans/>

Keetch-Byram Drought Index

Keetch-Byram Drought Index

(4 km x 4 km resolution)

Estimated for
05/12/2025



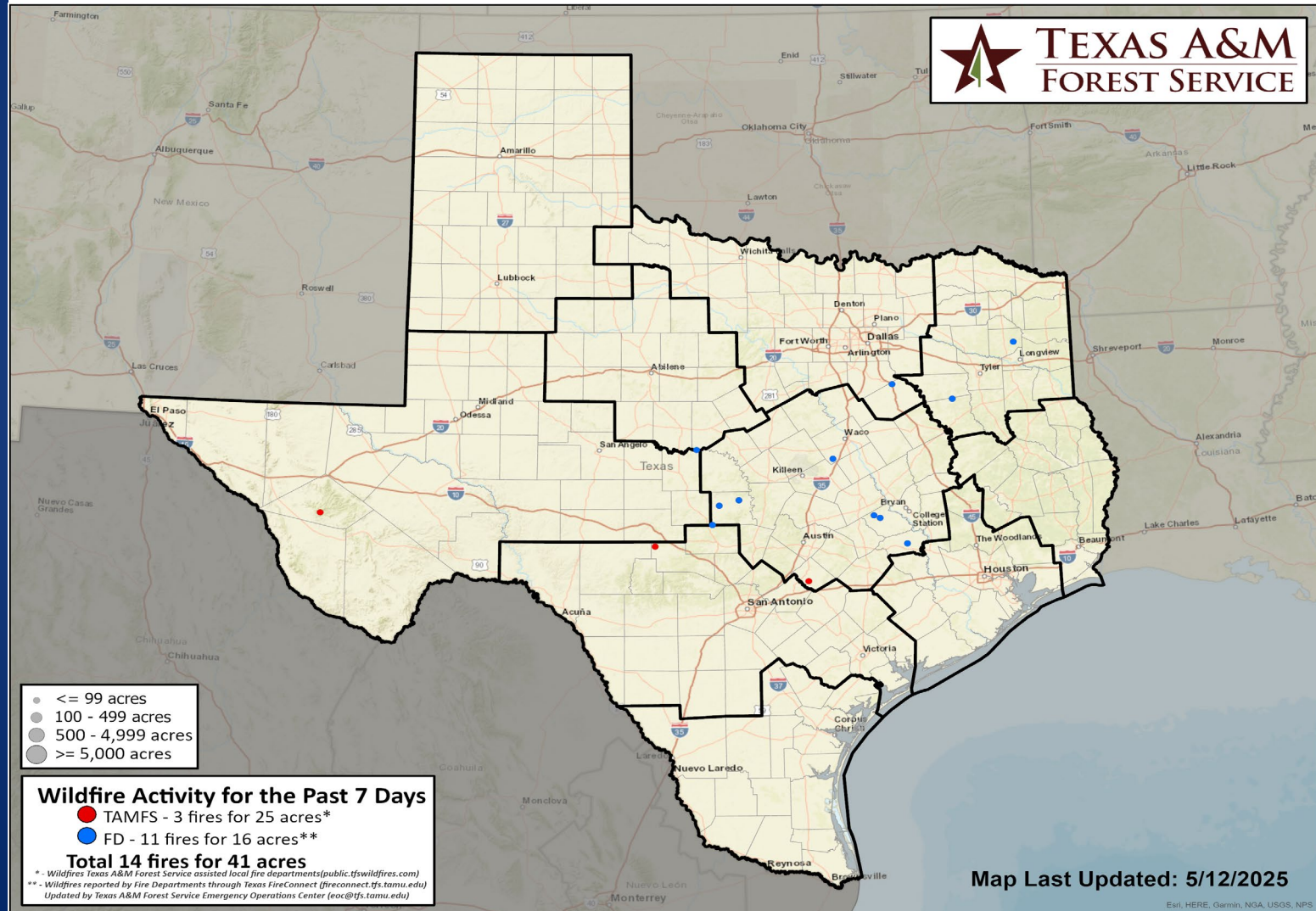
Fire Weather

Warnings/Watches/Statements

DATE	WARNING TYPE	LOCATION
05/12/25	Red Flag Warning	El Paso and Hudspeth Counties

Fire Activity (*Last 24 Hours)

Report of 324 (no change) fires and 74,777 (no change) acres have been burned this year. There are 87 (no change) counties with burn bans. The Keetch–Byram Drought Index list contains 45 (no change) counties with an average over 400.



Training

Dates		TITLE	COURSE	LOCATION
05/12/25	05/14/25	Intermediate Incident Command System for Expanding Incidents	G-300/400	Austin
05/12/25	05/14/25	Intermediate Incident Command System for Expanding Incidents	G-300	Hutto
05/12/25	05/13/25	Advanced Incident Command System for Complex Incidents	G-400	Houston
05/13/25	05/13/25	Emergency Operations Center Incident Command System Interface	G-191	San Antonio
05/13/25	05/14/25	Local Mitigation Planning Training	G-318	Canyon
05/13/25	05/14/25	Sport and Special Event Evacuation and Protective Actions	MGT-412	New Braunfels
05/13/25	05/13/25	Response to a Radiological Dispersal Device (RDD)	PER-348	Abilene
05/13/25	05/13/25	EMS Workshop Day 1	T-INT	Bryan
05/13/25	05/13/25	Executive Guide Public Officials Workshop	T-PUB200	San Marcos
05/13/25	05/14/25	Texas Emergency Management Response to Recovery Phase Two	T-PUB252	Lubbock

Statewide Significant Events

DATES		LOCATION	EVENT
05/07/25	05/15/25	Dallas	VEX Robotics World Championship
05/13/25	05/13/25	Arlington	MLB: 2025 Texas Rangers Game 22
05/13/25	05/13/25	Houston	MLB: 2025 Houston Astros Game 23