

Texas Division of Emergency Management Texas State Operations Center

Situation Awareness Brief



**Saturday, May 24th, 2025
As of 0900 CDT**

Tropical Weather Awareness



Seven-Day Graphical Tropical Weather Outlook

National Hurricane Center Miami, Florida



www.hurricanes.gov

No Disturbances

Tropical cyclone activity is not expected during the next 7 days.

07:19 AM EDT
Sat May 24 2025

100W 90W 80W 70W 60W 50W 40W 30W 20W

Current Disturbances and Seven-Day Cyclone Formation Chance: ✕ < 40% ✕ 40-60% ✕ > 60%

Tropical or Sub-Tropical Cyclone: ○ Depression 🌀 Storm 🌀 Hurricane

⊗ Post-Tropical Cyclone or Remnants

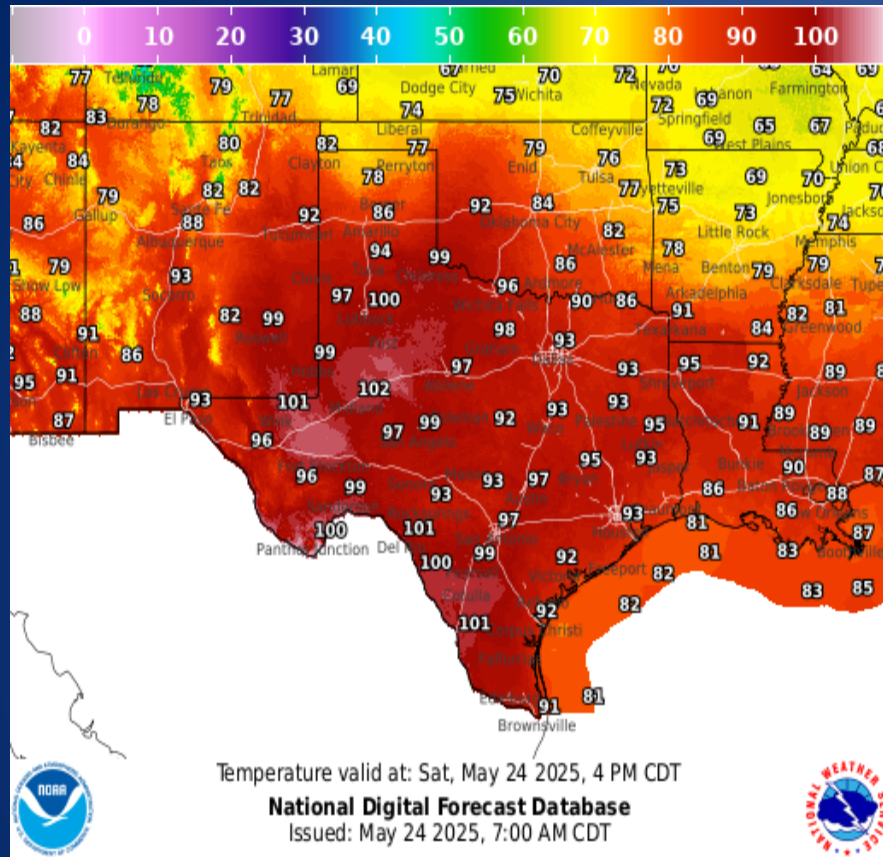
Incidents Reported to the State Operations Center (last 24 hours)

DATE	SUBJECT	LOCATION
05/23/25	Report of a Water Outage	Williamson County
05/23/25	Initial Report of a Gas Leak	McLennan County
05/23/25	Update Report of a Gas Leak	McLennan County
05/23/25	Initial and Final Report of a Gas Leak	Williamson County
05/23/25	Final Report of a Gas Leak	McLennan County
05/23/25	Initial Report of a Road Closure (SE Loop 410)	Bexar County
05/23/25	Final Report of a Road Closure (SE Loop 410)	Bexar County
05/23/25	Initial Report of the Tudor Fire	Eastland County

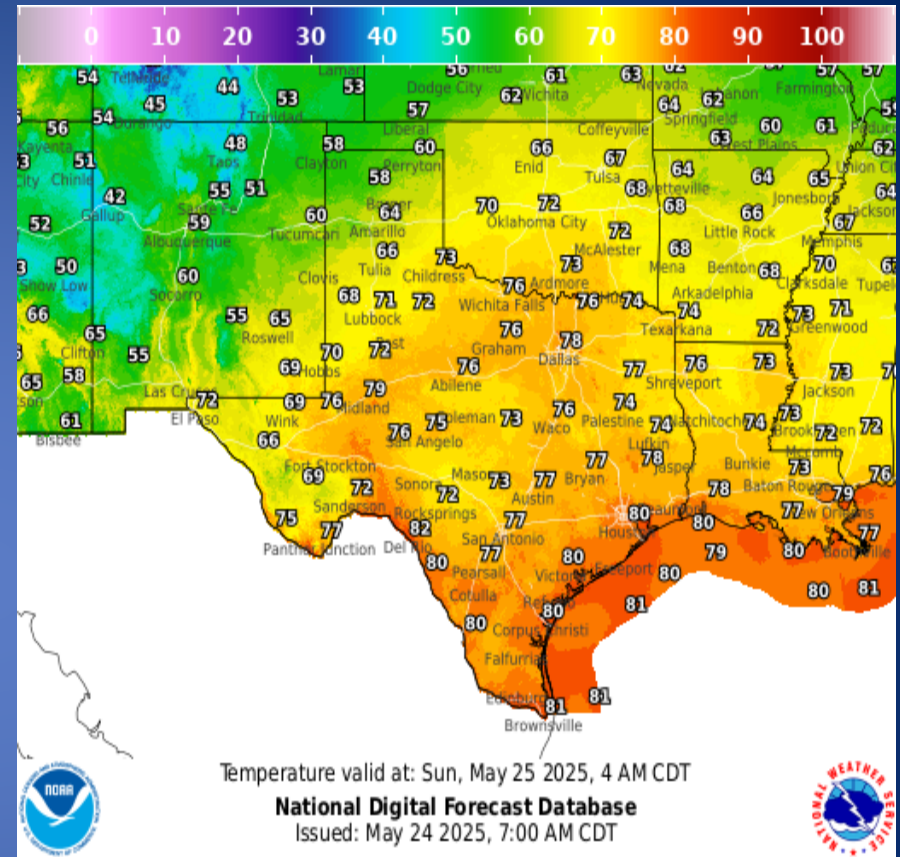
Informational Products Distributed by the State Operations Center

DATE	SUBJECT
05/23/25	NWS Fort Worth: Strong/Severe Storms Late Sunday into Memorial Day
05/23/25	NWS Amarillo: Weather Briefing Outlook for Today, Friday May 23 rd Through Memorial Day Weekend
05/23/25	NWS Norman, OK: Severe Weather Update
05/24/25	NWS Shreveport, LA: Strong to Severe Storms Possible Through the Holiday Weekend
05/24/25	Daily NWS Threat Brief for FEMA Region 6
05/24/25	NWS Lake Charles, LA: Unsettled Weather Next Work Week

Weather Forecast

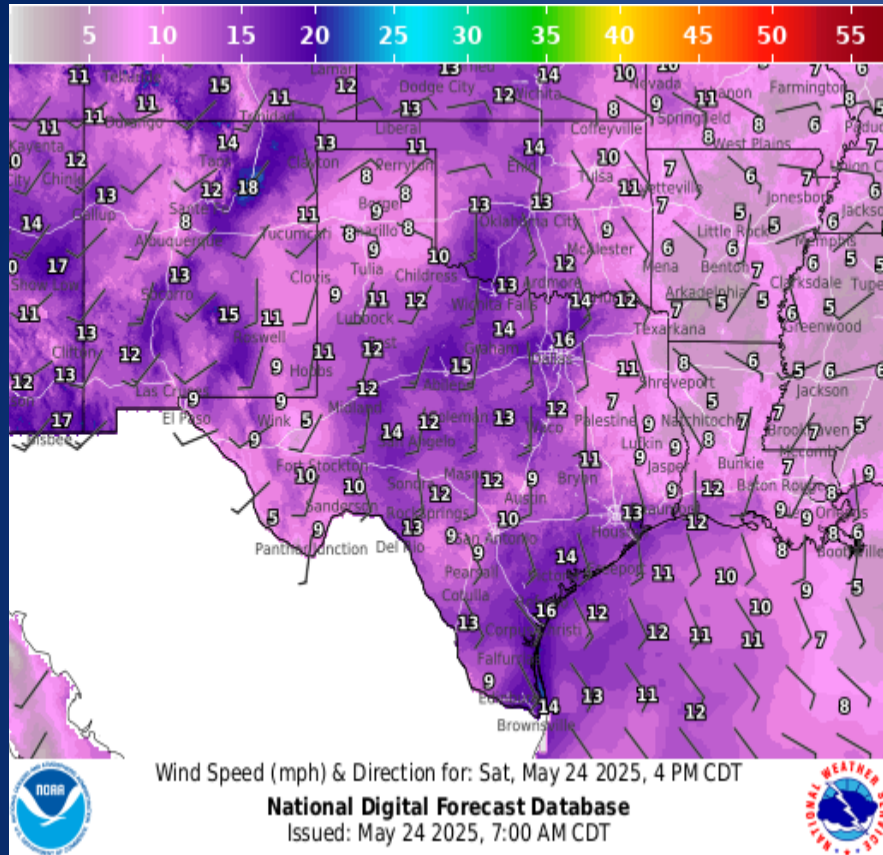


Highs

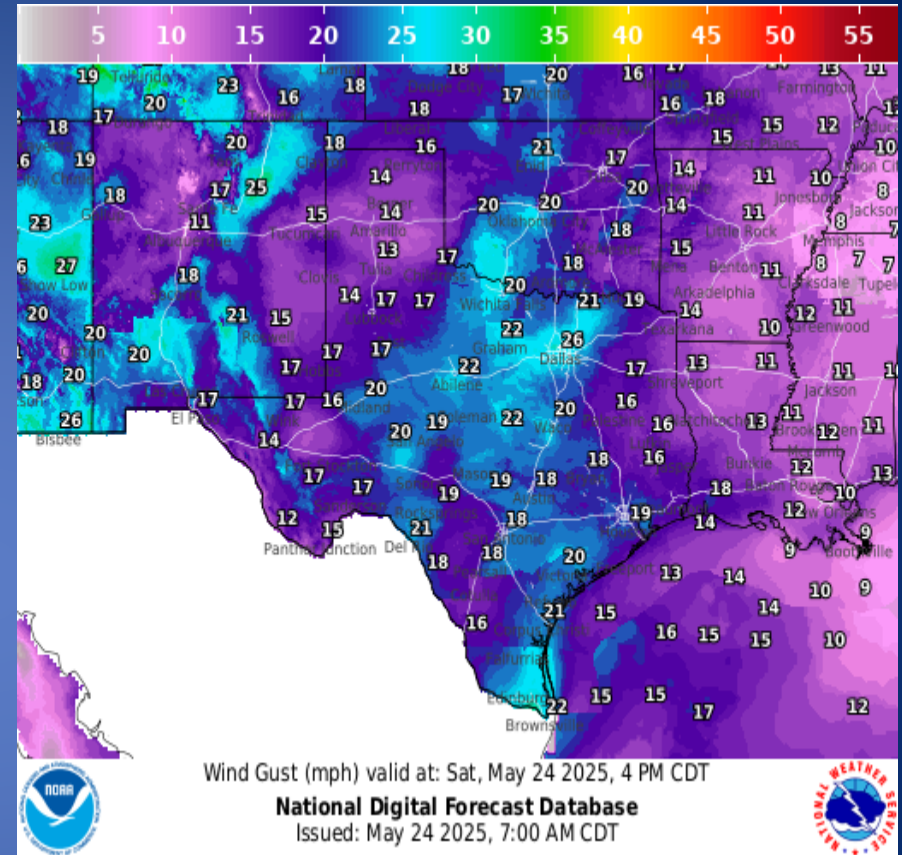


Lows

Weather Forecast

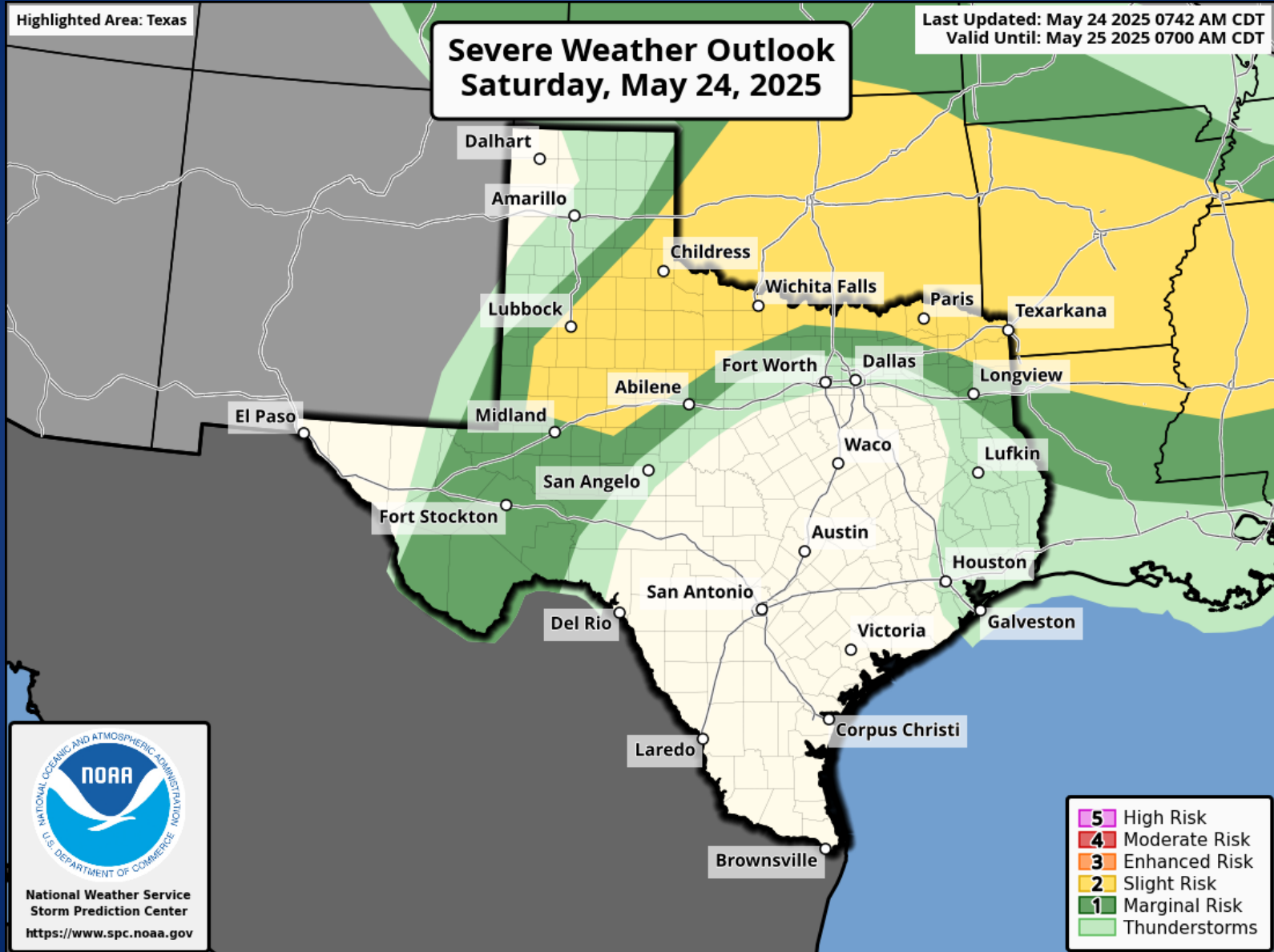


Wind Speeds



Gusts

Hazardous Weather

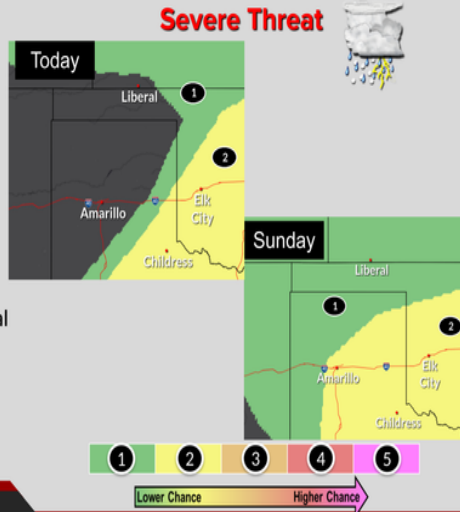


Hazardous Weather

Severe Storm Potential This Weekend

Key Messages

- Storm coverage will be limited today.
- Hail and wind will be the main threats, but storms may be capable of producing tornadoes.
- Localized flooding is a concern Sunday afternoon into Monday morning. There is a 5-15% chance of flash flooding in the central to eastern Panhandles.
- Have ways to monitor changing weather conditions through the holiday weekend!



National Weather Service Amarillo

Follow Us: @NWSAmarillo



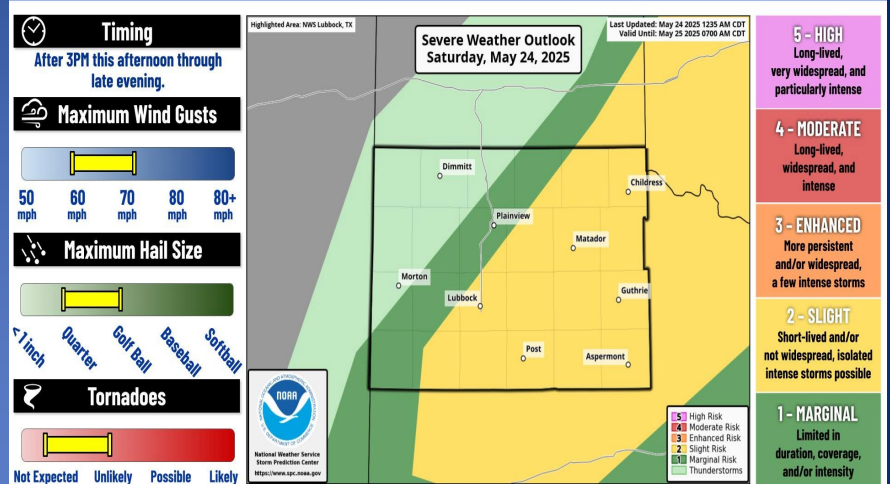
Updated: Sat May 24, 2025 2:57 AM

Chances for severe storms continue through the weekend, especially across the southeast Texas Panhandle. All hazards could be in play, with hail and wind being the primary threats. We will also keep an eye on the heavy rain and flooding potential for areas that receive multiple rounds Sun into Mon.

Severe Weather Outlook: May 24, 2025

weather.gov/Lubbock

Updated: Sat May 24, 2025 3:32 AM



NATIONAL WEATHER SERVICE LUBBOCK, TX

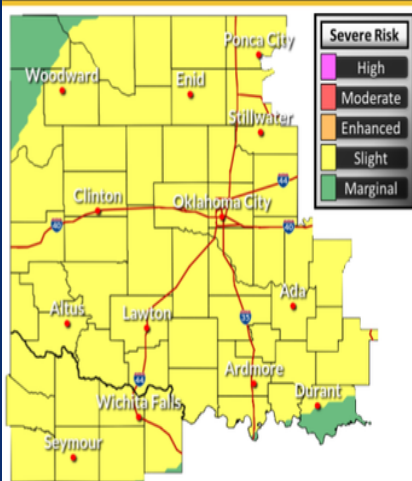
Follow: X @NWSLubbock

Storms are expected to develop late this afternoon near the I-27 corridor and track east through the late evening. Primary hazards with storms will be damaging wind gusts to 70 mph and large golf ball size hail. Although unlikely, an isolated tornado cannot be ruled out.

Hazardous Weather

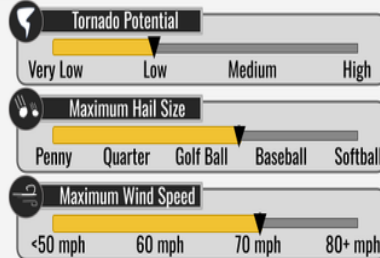
Saturday Severe Risk

May 24, 2025
12:45 AM



Earliest Start: 2 PM Sat
Most Likely Timing: 4 PM Sat - 5 AM Sun
Ending By: 7 AM Sun

Hazards



What to Do → Have multiple ways to receive warnings.
→ Have a severe weather safety plan ready.

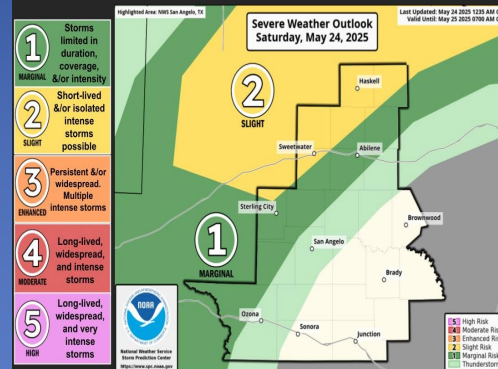
National Weather Service | Norman, Oklahoma

@NWSNorman | weather.gov/norman

Severe storms will be possible again on Saturday afternoon into the overnight hours. Large hail, damaging winds, and a low tornado risk are all expected.

Today's Severe Thunderstorm Outlook

Highest Local Risk: **Slight** (Risk Level 2 out of 5)



Isolated to scattered thunderstorms will develop to our west later this afternoon, and become more organized as they progress east this evening. Primary hazards with any storms that do develop will be large hail, damaging winds, and dangerous lightning.

Late this afternoon through tonight.

Potential Hazards:



Large Hail



Damaging Winds
(60+ MPH)



Dangerous
Lightning



National Weather Service - San Angelo
weather.gov/SJT

Updated: Sat May 24, 2025 4:31 AM

There's a Slight to Marginal risk for Severe Thunderstorms later today and through tonight. Primary hazards will be large hail, damaging winds, and dangerous lightning with any storms that do develop and become severe. Highest potential for thunderstorms will be across the northern and western portions of the Big Country.

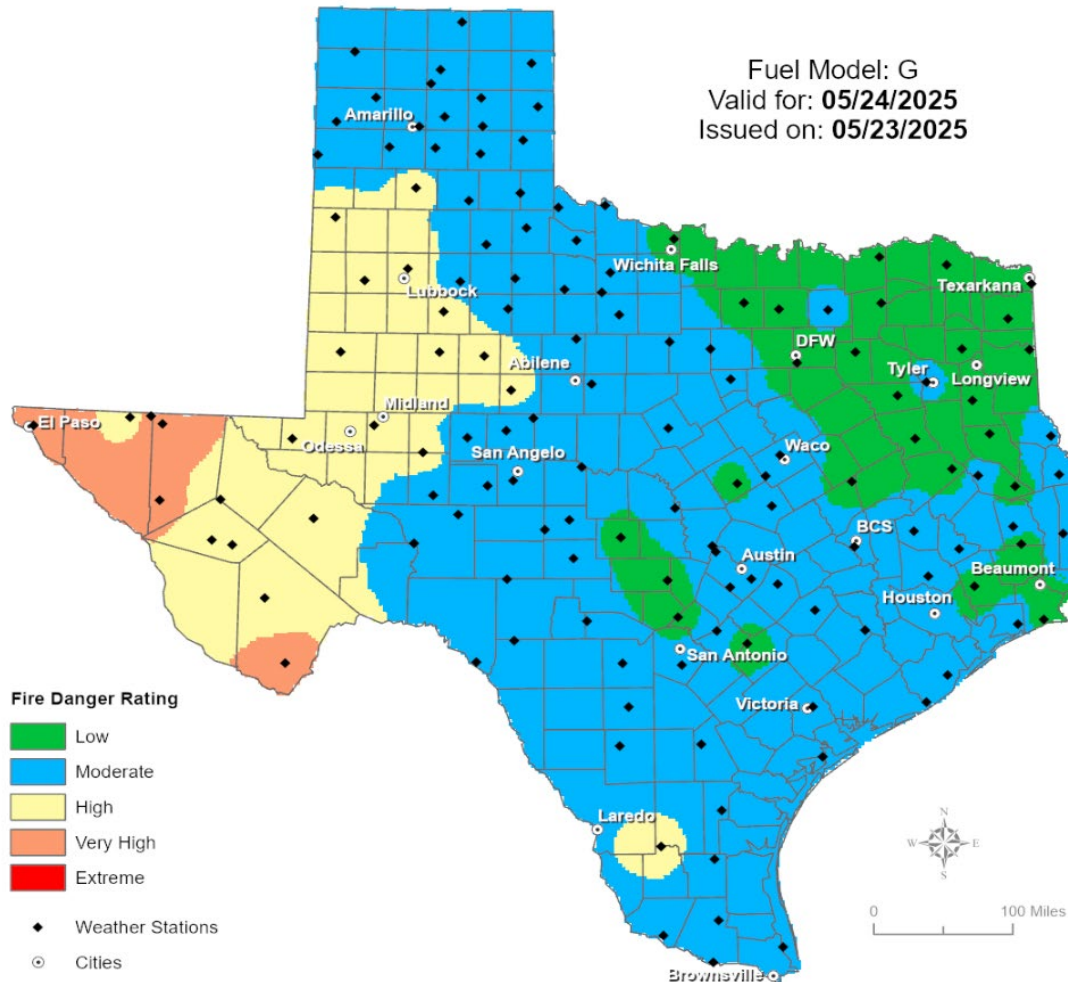
Weather Advisory/Statement/Watch/Warning Issued

DATE	WARNING TYPE	LOCATION
05/23/25	Flood Warning	Angelina, Chambers, Houston, Liberty, Polk, Trinity, and Tyler Counties
05/23/25	Special Weather Statement	Harris, Jeff Davis, Montgomery, Pecos, and Reeves Counties
05/23/25	Severe Thunderstorm Warning	Borden, Brewster, Dawson, Ector, Garza, Grimes, Howard, Jeff Davis, Martin, Montgomery, Pecos, Presidio, Reeves, Waller, Ward, and Winkler Counties
05/24/25	Heat Advisory	Jim Wells, Kleberg, Nueces, and San Patricio Counties
05/24/25	Flood Warning	Chambers and Liberty Counties

Fire Danger Forecast

Forecast Fire Danger

Fuel Model: G
Valid for: **05/24/2025**
Issued on: **05/23/2025**



Burn Ban

OUTDOOR BURN BANS

May 22, 2025

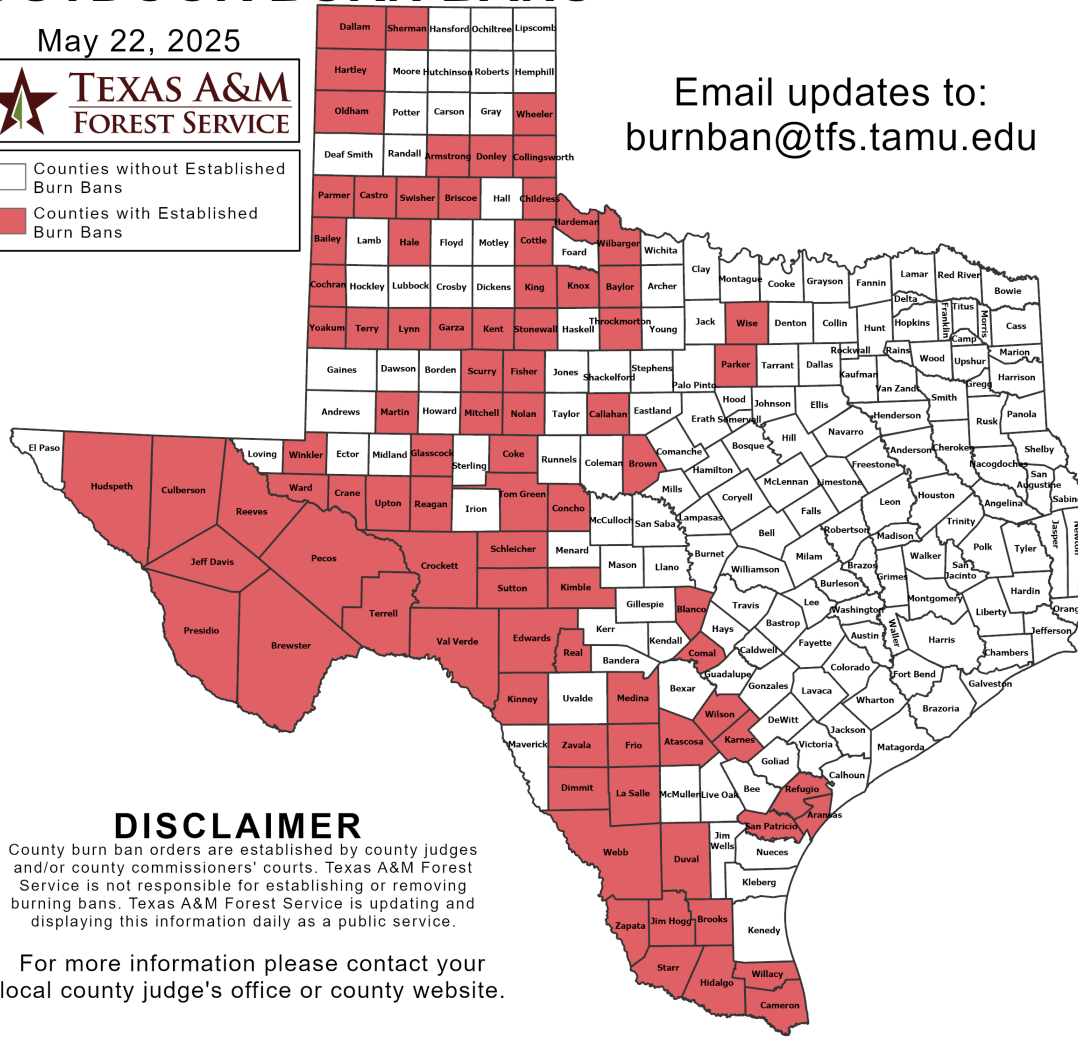


☐ Counties without Established Burn Bans
☒ Counties with Established Burn Bans

Email updates to:
burnban@tfs.tamu.edu

Counties with Burn Bans: 85

Aransas	Frio	Reeves
Armstrong	Garza	Refugio
Atascosa	Glasscock	San Patricio
Bailey	Hale	Schleicher
Baylor	Hardeman	Scurry
Blanco	Hartley	Sherman
Brewster	Hidalgo	Starr
Briscoe	Hudspeth	Stonewall
Brooks	Jeff Davis	Sutton
Brown	Jim Hogg	Swisher
Callahan	Karnes	Terrell
Cameron	Kent	Terry
Castro	Kimble	Throckmorton
Childress	King	Tom Green
Cochran	Kinney	Upton
Coke	Knox	Val Verde
Collingsworth	La Salle	Ward
Comal	Lynn	Webb
Concho	Martin	Wheeler
Cottle	Medina	Wilbarger
Crane	Mitchell	Willacy
Crockett	Nolan	Wilson
Culberson	Oldham	Winkler
Dallam	Parker	Wise
Dimmit	Parmer	Yoakum
Donley	Pecos	Zapata
Duval	Presidio	Zavala
Edwards	Reagan	
Fisher	Real	



DISCLAIMER

County burn ban orders are established by county judges and/or county commissioners' courts. Texas A&M Forest Service is not responsible for establishing or removing burning bans. Texas A&M Forest Service is updating and displaying this information daily as a public service.

For more information please contact your local county judge's office or county website.

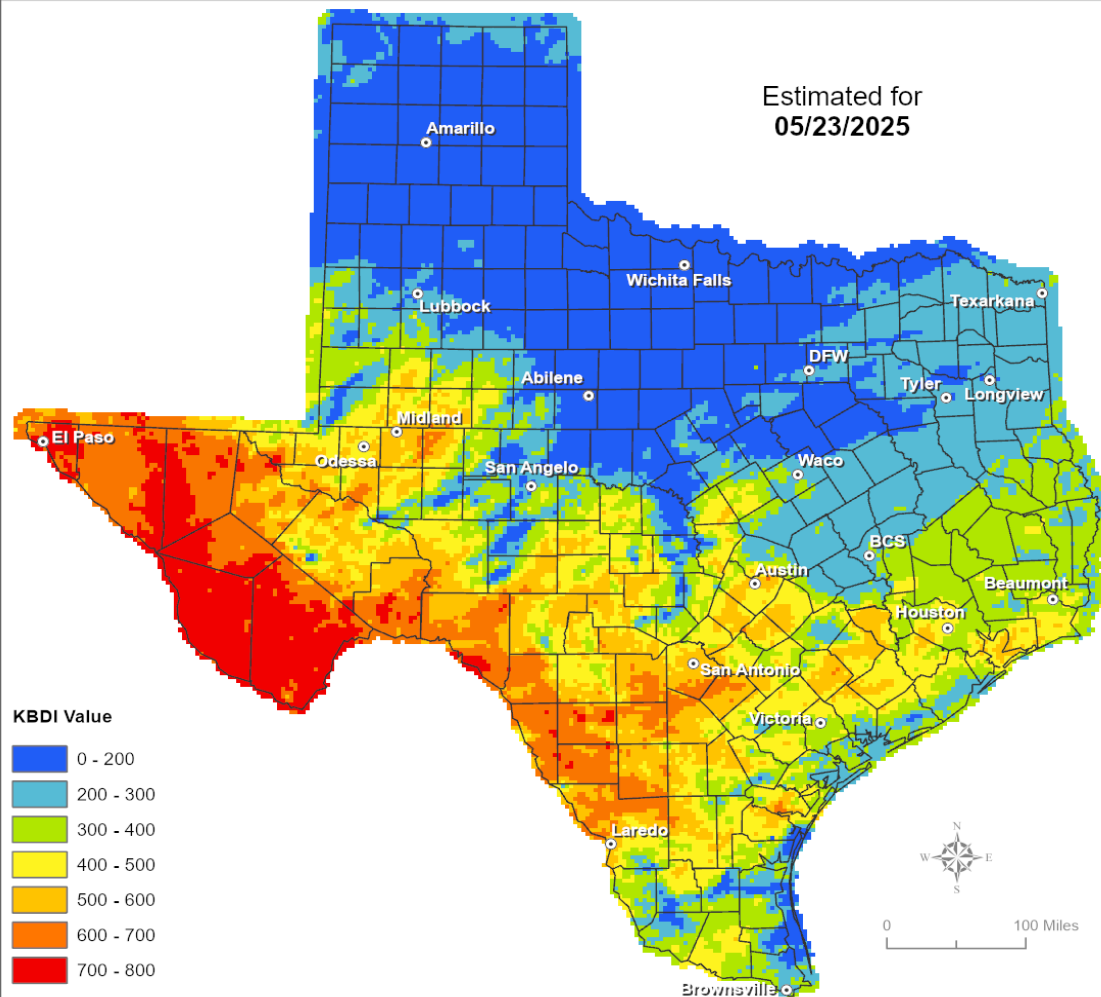
RED FLAG WARNINGS: www.weather.gov
Additional map formats available at <https://tfsweb.tamu.edu/Burnbans/>

Keetch-Byram Drought Index

Keetch-Byram Drought Index

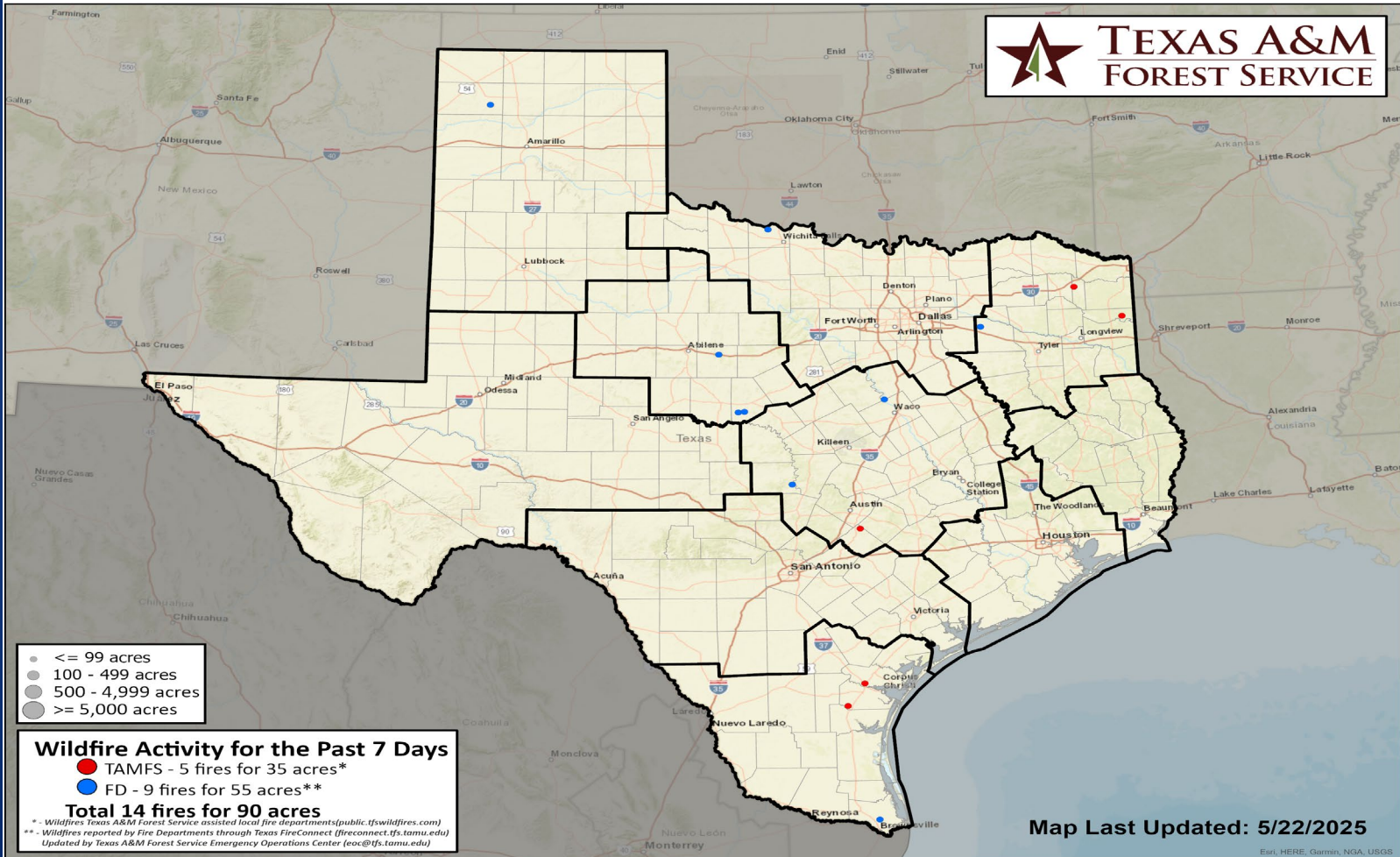
(4 km x 4 km resolution)

Estimated for
05/23/2025



Fire Activity (*Last 24 Hours)

Report of 337 (No Change) fires and 74,910 (No Change) acres have been burned this year. There are 85 (No Change) counties with burn bans. The Keetch–Byram Drought Index list contains 69 (+4) counties with an average over 400.



Statewide Significant Events

DATES		LOCATION	EVENT
03/29/25	06/07/25	Arlington	2025 Arlington Renegades UFL Season - Choctaw
05/17/25	06/08/25	Fort Worth	Concerts in the Garden
05/22/25	05/24/25	Burleson	Honey Tour Carnival
05/22/25	05/25/25	University Park	SMU Spring Graduation
05/24/25	05/24/25	Houston	MLB: 2025 Houston Astros Game 27
05/24/25	05/25/25	Ennis	National Polka Fest
05/24/25	05/24/25	Corpus Christi	Beach to Bay Relay Marathon