

# Texas Division of Emergency Management Texas State Operations Center

## Situation Awareness Brief



**Monday, May 27<sup>th</sup>, 2025**  
**As of 0900 CDT**

# Tropical Weather Awareness



## Seven-Day Graphical Tropical Weather Outlook

National Hurricane Center Miami, Florida



[www.hurricanes.gov](http://www.hurricanes.gov)

No Disturbances

Tropical cyclone activity is not expected during the next 7 days.

01:06 AM EDT  
Tue May 27 2025

100W 90W 80W 70W 60W 50W 40W 30W 20W

Current Disturbances and Seven-Day Cyclone Formation Chance: ✕ < 40% ✕ 40-60% ✕ > 60%

Tropical or Sub-Tropical Cyclone: ○ Depression 🌀 Storm 🌀 Hurricane

⊗ Post-Tropical Cyclone or Remnants

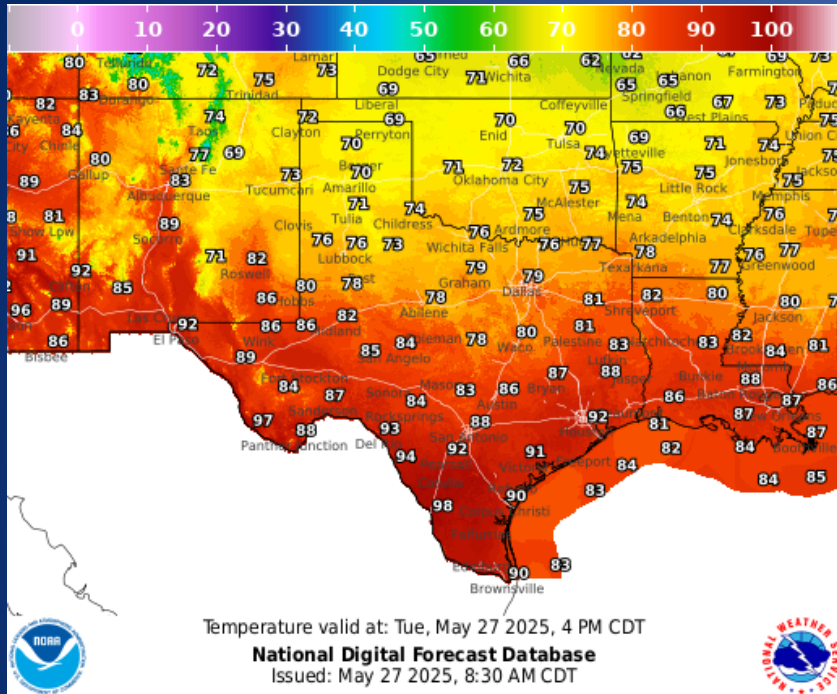
# Incidents Reported to the State Operations Center (last 24 hours)

DATE	SUBJECT	LOCATION
05/26/25	Final Report of a Road Closure (SH-361)	Nueces County
05/26/25	Initial Report of a Structure Fire	Wilson County
05/26/25	Update Report of a Structure Fire	Wilson County
05/26/25	Initial Report of a Water Line Break	Coryell County
05/26/25	Initial Report of a Boil Water Notice	Clay County
05/27/25	PLB Incident #25I5434 Closed	Jeff Davis County

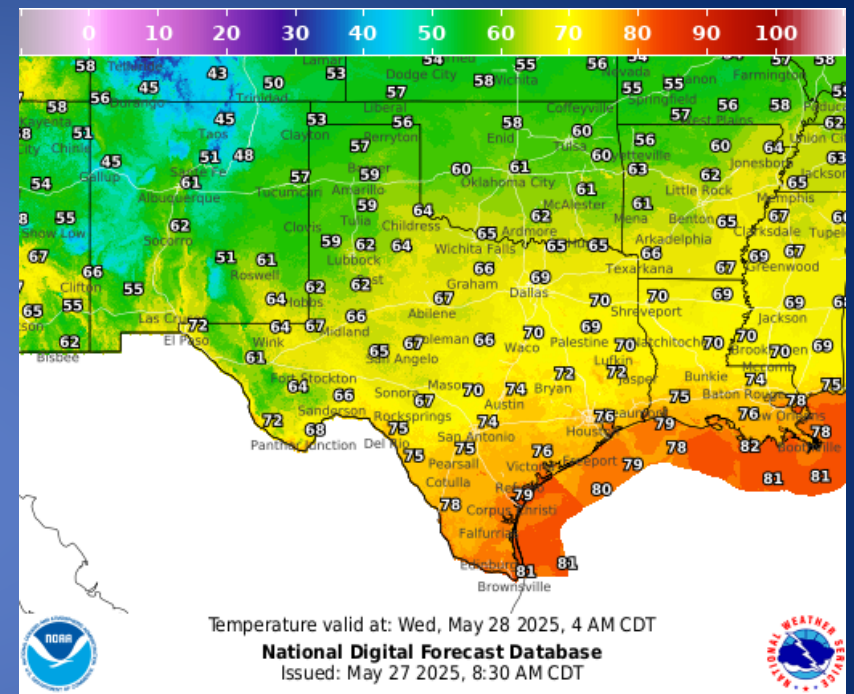
# Informational Products Distributed by the State Operations Center

DATE	SUBJECT
05/26/25	NWS Austin/San Antonio: NWS Update - Severe Storm Threat Increased for Today/Tonight
05/26/25	NWS West Gulf RFC: Thunderstorms Expected...Rivers Will Respond
05/26/25	NWS Fort Worth: NWS UPDATE: Additional Severe Storms Expected This Afternoon and Evening
05/26/25	NWS Brownsville: Potential for Strong to Severe Thunderstorms Tuesday Night into Wednesday
05/26/25	NWS Corpus Christi: Severe Weather & Flash Flood Risk through Wednesday
05/27/25	NWS Austin/San Antonio: Additional Severe Storm Risk Late this Afternoon and Tonight
05/27/25	NWS Lake Charles, LA: Unsettled Weather Continues

# Weather Forecast

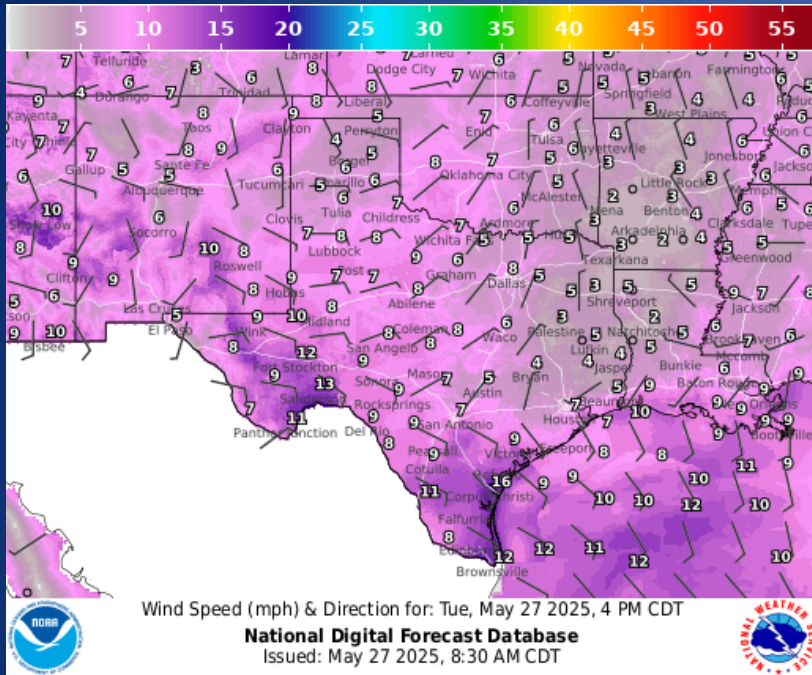


Highs

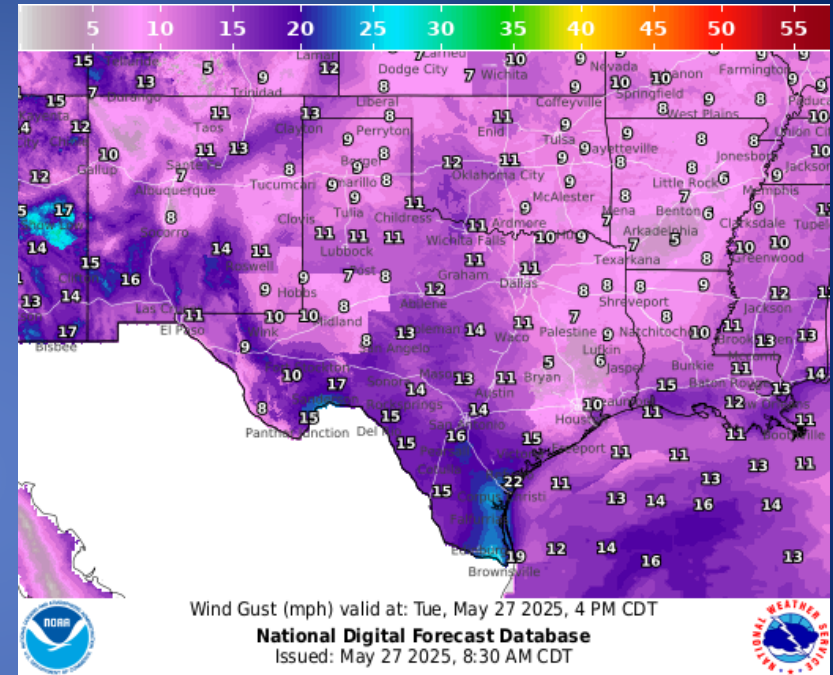


Lows

# Weather Forecast

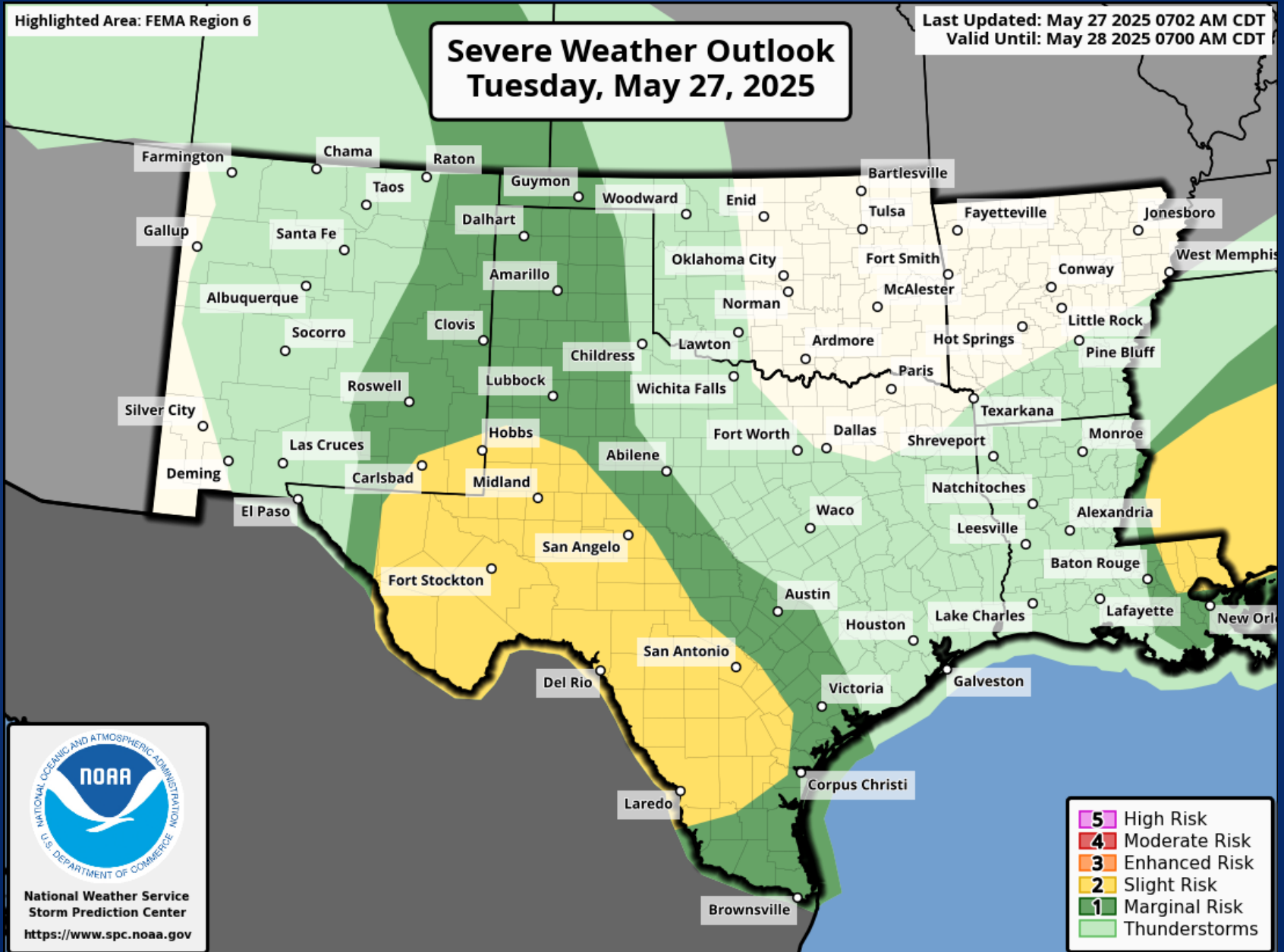


## Wind Speeds

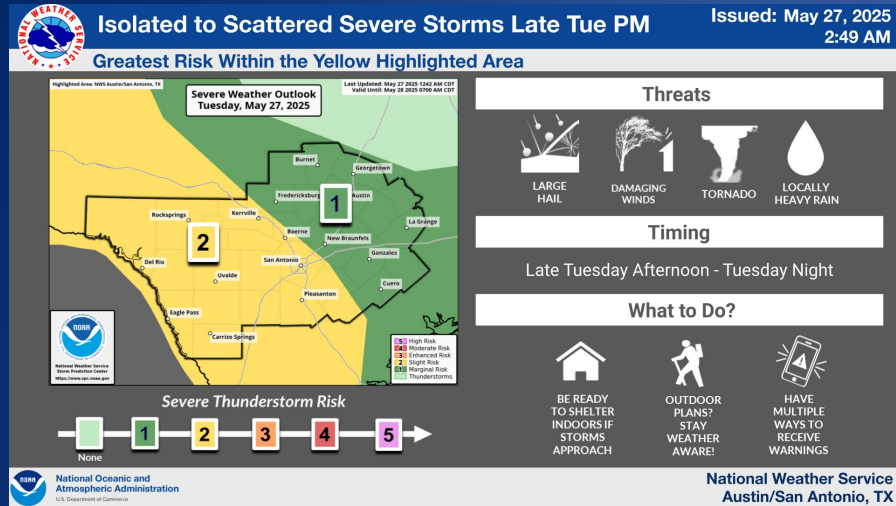


## Gusts

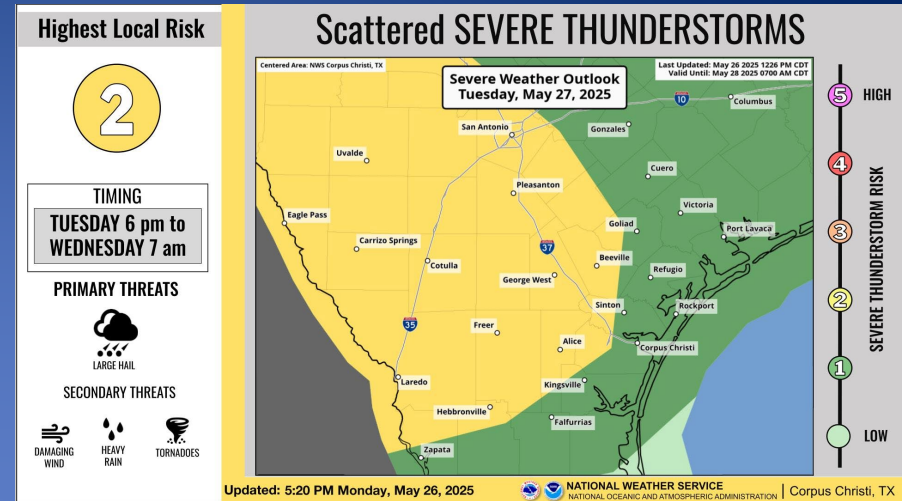
# Hazardous Weather



# Hazardous Weather



Another round of showers and storms is forecast to develop late Tuesday afternoon and evening along the Rio Grande and move east Tuesday night. Isolated to scattered severe thunderstorms are possible, with the greatest risk in the yellow highlighted area. The primary hazards with any severe storms are large to very hail and damaging winds. An isolated tornado or two is also possible. In addition, isolated to scattered instances of flash flooding are possible.



Strong to severe thunderstorms are expected to develop Tuesday evening over east Mexico and the Del Rio region and progress eastward across the region late Tuesday night, clearing the coast by Wednesday morning. Environmental conditions favor a primary threat for large hail with diameters potentially up to 2", followed by damaging winds greater than 60 mph and a low chance for tornadoes (2%).

Strong to severe thunderstorms are expected to develop over the Fort Stockton area and progress eastward across the Northern Edwards Plateau, and portions of the Concho Valley and Northwest Hill Country this afternoon and into the overnight hours.

# Weather Advisory/Statement/Watch/Warning Issued

DATE	WARNING TYPE	LOCATION
05/26/25	Special Weather Statement	Angelina, Austin, Bastrop, Brooks, Brazoria, Brazos, Brown, Burleson, Cameron, Carson, Chambers, Collingsworth, Colorado, Donley, Eastland, Edwards, Fort Bend, Galveston, Gray, Grimes, Hansford, Hardin, Harris, Hidalgo, Houston, Jasper, Jefferson, Jim Hogg, Kenedy, Kinney, Lee, Liberty, Madison, Montgomery, Nacogdoches, Newton, Oldham, Orange, Palo Pinto, Parker, Polk, Sabine, San Augustine, San Jacinto, Shelby, Sherman, Starr, Stephens, Sterling, Sutton, Trinity, Uvalde, Val Verde, Walker, Waller, Washington, Wharton, Wheeler, Willacy, and Zapata Counties
05/26/25	Airport Weather Warning	Dallas, Potter, Randall, Tarrant, and Travis Counties
05/26/25	Flood Warning	Anderson, Bandera, Bexar, Blanco, Bowie, Burnet, Caldwell, Cass, Cherokee, Comal, Concho, Dallas, Denton, Franklin, Gregg, Guadalupe, Hays, Henderson, Hunt, Jack, Kendall, Kerr, Kimble, Leon, Marion, Mason, Medina, Menard, Morris, Navarro, Red River, Robertson, Rusk, Smith, Titus, Travis, Williamson, Wise, and Wood Counties

# Weather Advisory/Statement/Watch/Warning Issued

DATE	WARNING TYPE	LOCATION
05/26/25	Severe Thunderstorm Warning	Armstrong, Austin, Bandera, Bexar, Blanco, Bowie, Brazos, Burleson, Burnet, Camp, Carson, Childress, Collingsworth, Comal, Concho, Dawson, Deaf Smith, DeWitt, Donley, Eastland, Edwards, Fayette, Frio, Gaines, Gillespie, Glasscock, Gonzales, Gray, Grimes, Guadalupe, Hall, Hansford, Harrison, Harris, Hays, Hemphill, Hutchinson, Irion, Johnson, Karnes, Kendall, Kerr, Kimble, Kinney, Lavaca, Leon, Liberty, Lipscomb, Llano, Madison, Marion, Mason, McCulloch, Medina, Menard, Montgomery, Nacogdoches, Ochiltree, Oldham, Panola, Parmer, Polk, Potter, Randall, Reagan, Roberts, Robertson, Rusk, San Jacinto, Schleicher, Shelby, Sherman, Smith, Stephens, Sterling, Sutton, Terry, Tom Green, Travis, Upshur, Uvalde, Val Verde, Walker, Waller, Washington, Wheeler, Williamson, Yoakum, and Zavala Counties
05/26/25	Special Marine Warning	Jefferson and Orange Counties

# Weather Advisory/Statement/Watch/Warning Issued

DATE	WARNING TYPE	LOCATION
05/26/25	Tornado Watch	Atascosa, Bandera, Bastrop, Bexar, Blanco, Burnet, Caldwell, Coke, Coleman, Comal, Concho, Crockett, Edwards, Frio, Gillespie, Glasscock, Guadalupe, Hays, Irion, Kendall, Kerr, Kimble, Lee, Llano, Mason, McCulloch, Medina, Menard, Real, Reagan, Runnels, San Saba, Schleicher, Sterling, Sutton, Tom Green, Travis, Upton, Uvalde, Williamson, Wilson, and Zavala Counties
05/26/25	Tornado Warning	Armstrong, Bell, Blanco, Carson, Concho, Donley, Gillespie, Gray, Hays, Kimble, Llano, Mason, Menard, Milam, Terry, Williamson, and Yoakum Counties
05/26/25	Flood Advisory	Concho, Dallas, Irion, Jack, Mason, McCulloch, Menard, Parker, Sutton, Tarrant, Tom Green, and Wise Counties
05/26/25	Flash Flood Warning	Bandera, Bexar, Blanco, Burnet, Caldwell, Comal, Concho, Guadalupe, Hays, Jack, Kendall, Kerr, Kimble, Mason, Medina, Menard, Travis, Williamson, and Wise Counties

# Weather Advisory/Statement/Watch/Warning Issued

DATE	WARNING TYPE	LOCATION
05/26/25	Severe Thunderstorm Watch	Armstrong, Bailey, Bell, Briscoe, Carson, Castro, Childress, Cochran, Collingsworth, Crosby, Deaf Smith, Donley, Falls, Floyd, Gray, Hale, Hall, Hartley, Hemphill, Hockley, Hutchinson, Lamb, Leon, Limestone, Lubbock, Milam, Moore, Oldham, Parmer, Potter, Randall, Roberts, Robertson, Swisher, and Wheeler Counties
05/27/25	Severe Thunderstorm Warning	Angelina, Brazoria, Chambers, Dimmit, Edwards, Fort Bend, Frio, Galveston, Hardin, Harris, Jasper, Jefferson, Kinney, Liberty, Montgomery, Nacogdoches, Newton, Orange, Polk, Sabine, San Augustine, San Jacinto, Trinity, Tyler, Val Verde, Walker, and Zavala Counties
05/27/25	Special Weather Statement	Angelina, Atascosa, Austin, Bee, Bexar, Brazoria, Caldwell, Calhoun, Comal, Colorado, DeWitt, Dimmit, Edwards, Fort Bend, Frio, Galveston, Goliad, Gonzales, Guadalupe, Hardin, Harris, Jackson, Jasper, Karnes, Kinney, La Salle, Live Oak, Matag McMullen, Medina, Nacogdoches, Newton, Panola, Refugio, San Augustine, San Patricio, Shelby, Tyler, Uvalde, Val Verde, Victoria, Wharton, Wichita, Wilbarger, Wilson, and Zavala Counties
05/27/25	Flash Flood Warning	Bexar, Guadalupe, and Wilson Counties

# Weather Advisory/Statement/Watch/Warning Issued

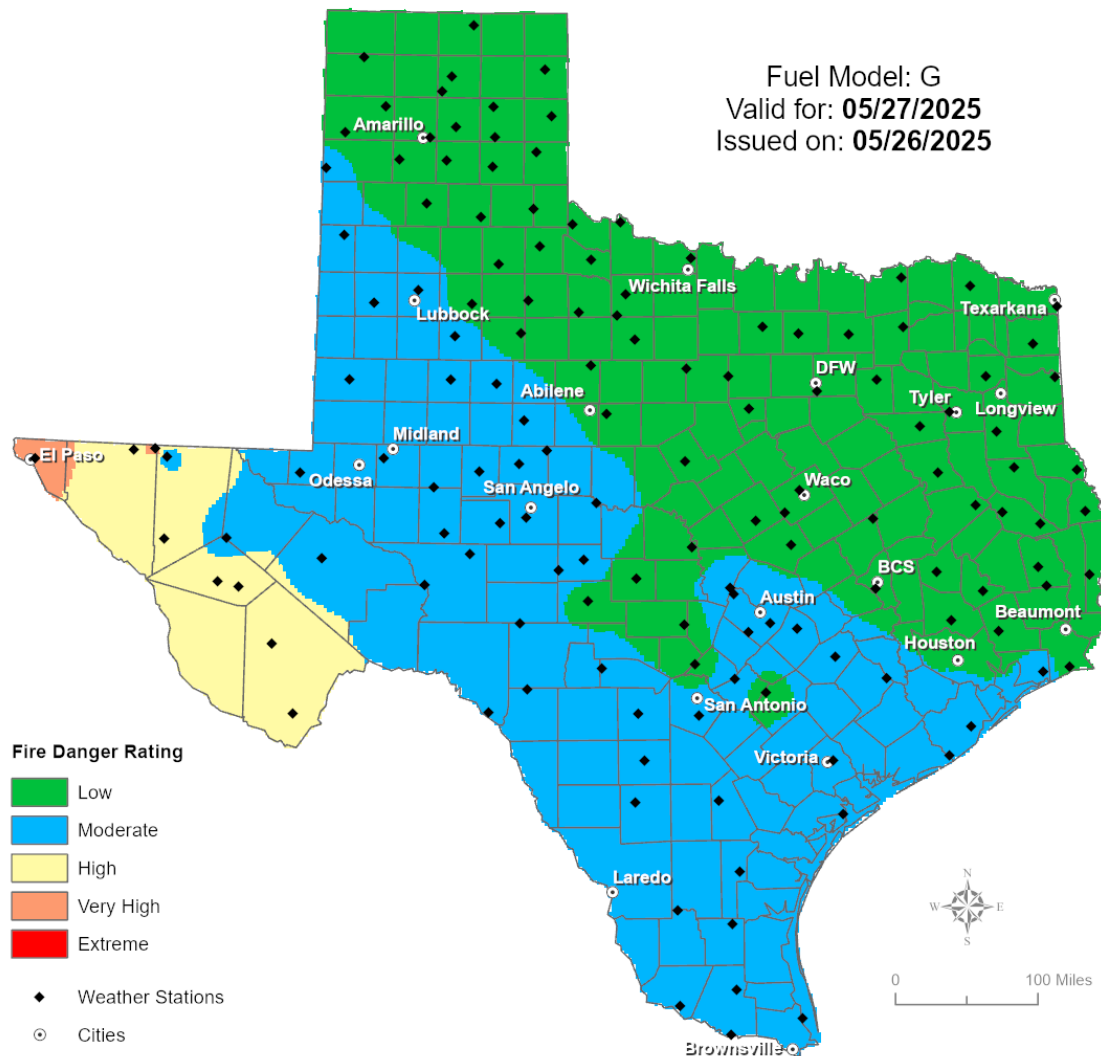
DATE	WARNING TYPE	LOCATION
05/26/25	Severe Thunderstorm Watch	Armstrong, Bailey, Bell, Briscoe, Carson, Castro, Childress, Cochran, Collingsworth, Crosby, Deaf Smith, Donley, Falls, Floyd, Gray, Hale, Hall, Hartley, Hemphill, Hockley, Hutchinson, Lamb, Leon, Limestone, Lubbock, Milam, Moore, Oldham, Parmer, Potter, Randall, Roberts, Robertson, Swisher, and Wheeler Counties
05/27/25	Severe Thunderstorm Warning	Angelina, Brazoria, Chambers, Dimmit, Edwards, Fort Bend, Frio, Galveston, Hardin, Harris, Jasper, Jefferson, Kinney, La Salle, Liberty, Montgomery, Nacogdoches, Newton, Orange, Polk, Sabine, San Augustine, San Jacinto, Trinity, Tyler, Val Verde, Walker, Webb, and Zavala Counties
05/27/25	Flash Flood Warning	Bexar, Guadalupe, and Wilson Counties
05/27/25	Flood Advisory	Bexar, DeWitt, Fayette, Gonzales, Guadalupe, Hays, Lavaca, Lee, and Wilson Counties
05/27/25	Flood Warning	Anderson, Angelina, Cherokee, Dallas, Denton, Henderson, Houston, Leon, Navarro, Robertson, and Wise Counties
05/27/25	Special Marine Warning	Aransas and Calhoun Counties

# Weather Advisory/Statement/Watch/Warning Issued

DATE	WARNING TYPE	LOCATION
05/27/25	Special Weather Statement	Angelina, Aransas, Atascosa, Austin, Bee, Bexar, Brazoria, Caldwell, Calhoun, Clay, Comal, Colorado, DeWitt, Dimmit, Edwards, Fort Bend, Frio, Galveston, Goliad, Gonzales, Guadalupe, Hardin, Harris, Hays, Jackson, Jasper, Jefferson, Karnes, Kinney, La Salle, Live Oak, Matagorda, McMullen, Medina, Nacogdoches, Newton, Orange, Panola, Refugio, Sabine, San Augustine, San Patricio, Shelby, Tyler, Uvalde, Val Verde, Victoria, Webb, Wharton, Wichita, Wilbarger, Wilson, and Zavala Counties

# Fire Danger Forecast

## Forecast Fire Danger



# Burn Ban

## OUTDOOR BURN BANS

May 22, 2025

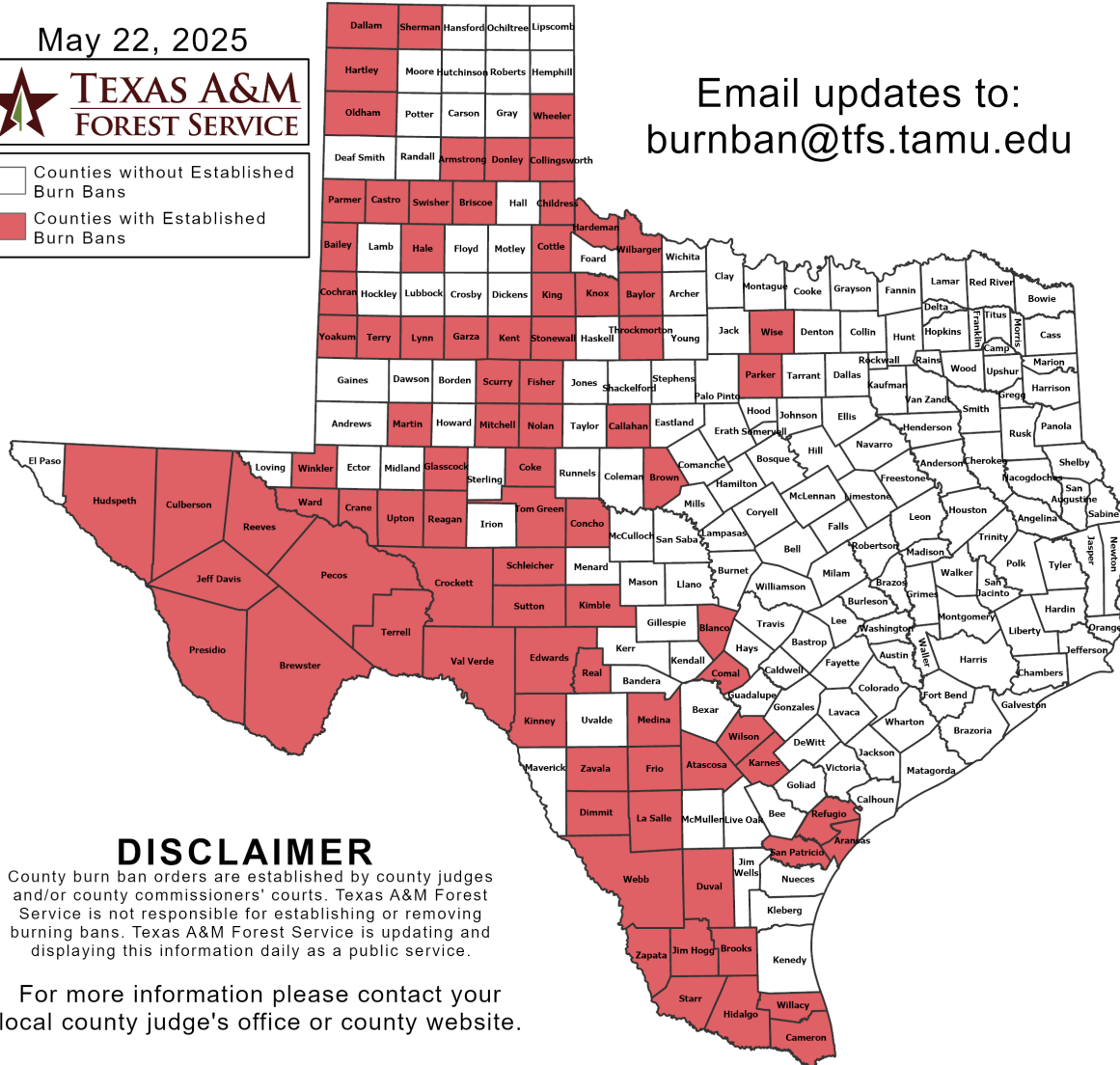


□ Counties without Established Burn Bans  
■ Counties with Established Burn Bans

Email updates to:  
[burnban@tfs.tamu.edu](mailto:burnban@tfs.tamu.edu)

### Counties with Burn Bans: 85

Aransas	Frio	Reeves
Armstrong	Garza	Refugio
Atascosa	Glasscock	San Patricio
Bailey	Hale	Schleicher
Baylor	Hardeman	Scurry
Blanco	Hartley	Sherman
Brewster	Hidalgo	Starr
Briscoe	Hudspeth	Stonewall
Brooks	Jeff Davis	Sutton
Brown	Jim Hogg	Swisher
Callahan	Karnes	Terrell
Cameron	Kent	Terry
Castro	Kimble	Throckmorton
Childress	King	Tom Green
Cochran	Kinney	Upton
Coke	Knox	Val Verde
Collingsworth	La Salle	Ward
Comal	Lynn	Webb
Concho	Martin	Wheeler
Cottle	Medina	Wilbarger
Crane	Mitchell	Willacy
Crockett	Nolan	Wilson
Culberson	Oldham	Winkler
Dallam	Parker	Wise
Dimmit	Parmer	Yoakum
Donley	Pecos	Zapata
Duval	Presidio	Zavala
Edwards	Reagan	
Fisher	Real	



### DISCLAIMER

County burn ban orders are established by county judges and/or county commissioners' courts. Texas A&M Forest Service is not responsible for establishing or removing burning bans. Texas A&M Forest Service is updating and displaying this information daily as a public service.

For more information please contact your local county judge's office or county website.

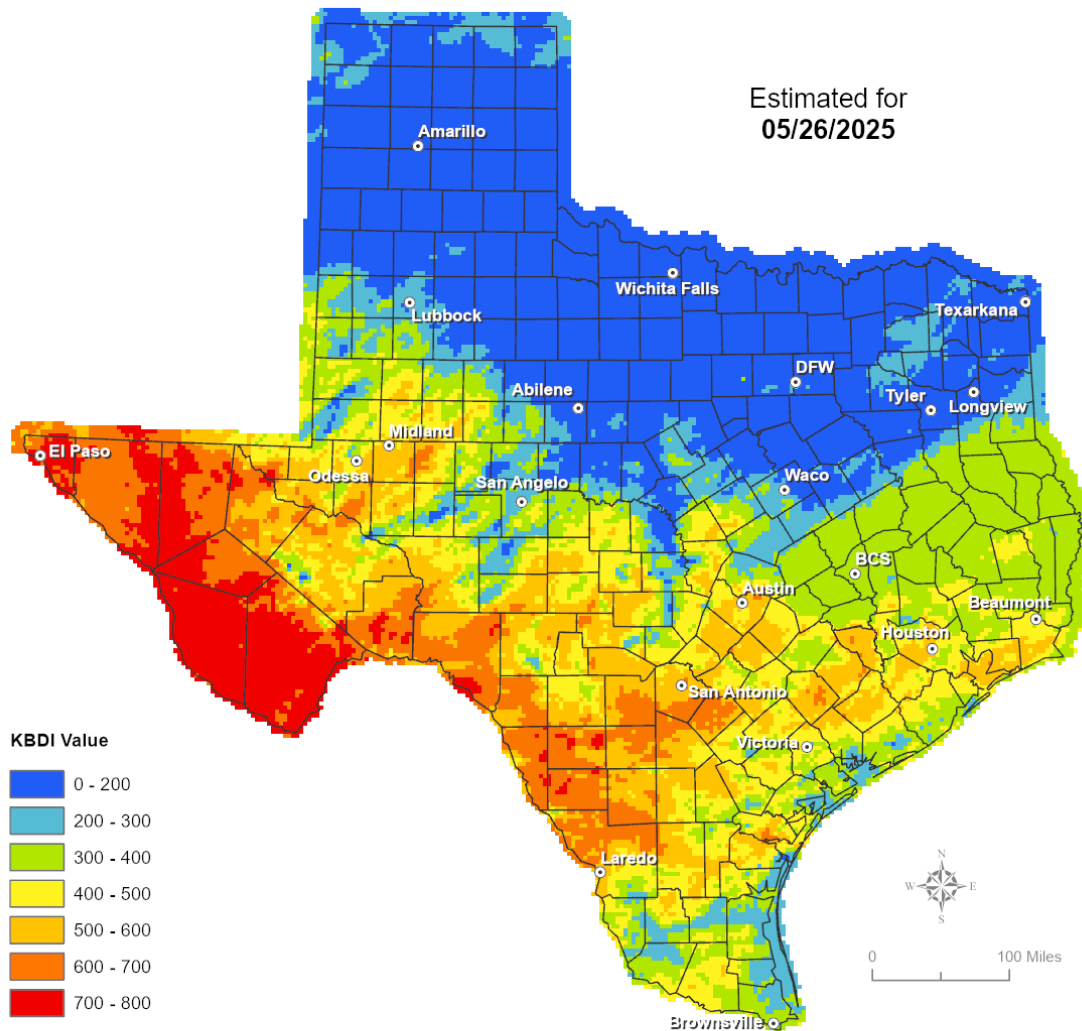
RED FLAG WARNINGS: [www.weather.gov](http://www.weather.gov)  
Additional map formats available at <https://tfsweb.tamu.edu/Burnbans/>

# Keetch-Byram Drought Index

## Keetch-Byram Drought Index

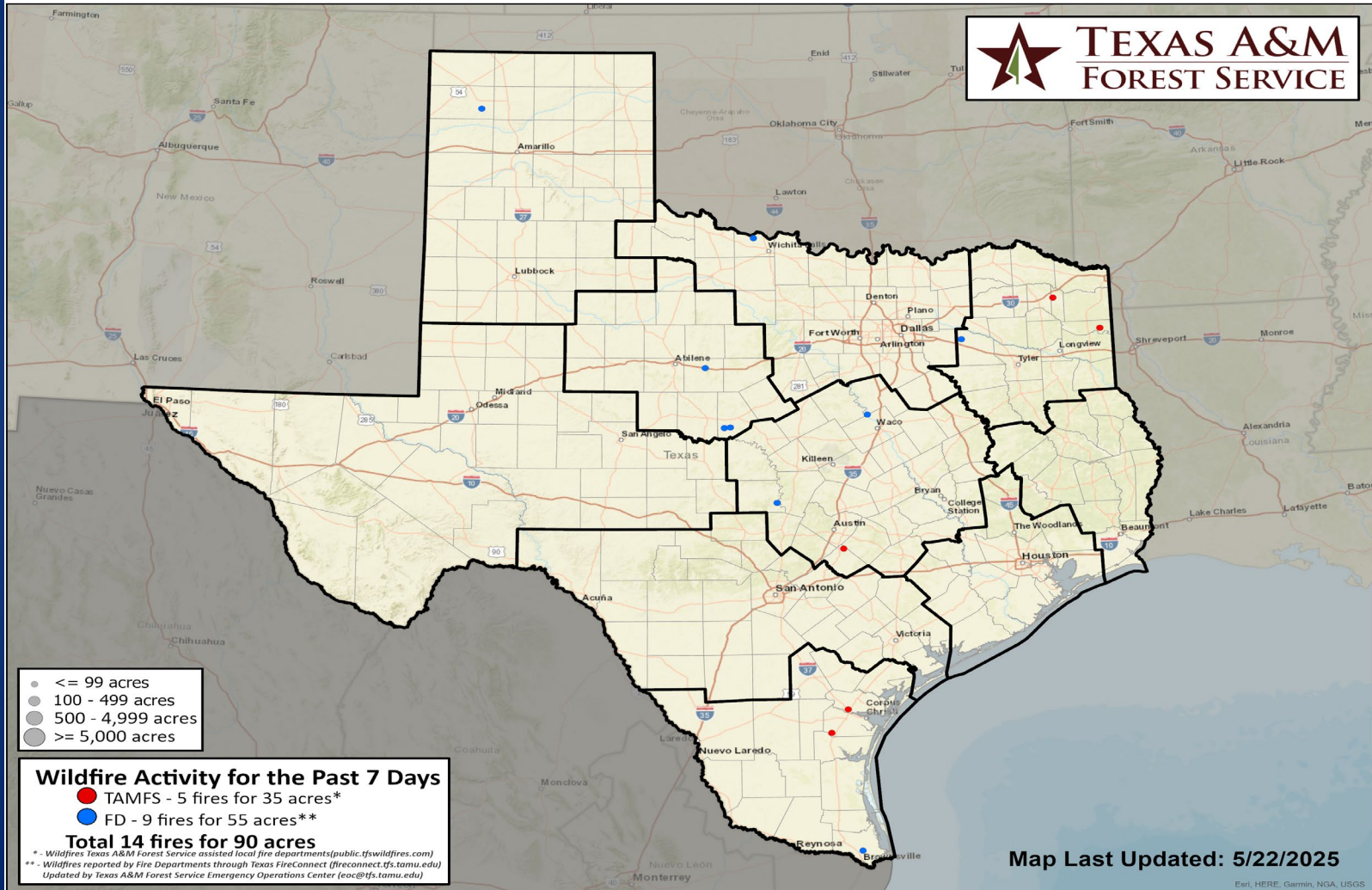
(4 km x 4 km resolution)

Estimated for  
05/26/2025



# Fire Activity (\*Last 24 Hours)

Report of 337 (No Change) fires and 74,910 (No Change) acres have been burned this year. There are 85 (No Change) counties with burn bans. The Keetch–Byram Drought Index list contains **79 (+3)** counties with an average over 400.



# Training

Dates		TITLE	COURSE	LOCATION
05/26/25	05/28/25	Intermediate Incident Command System for Expanding Incidents	G-300	New Caney

## Statewide Significant Events

DATES		LOCATION	EVENT
05/17/25	06/08/25	Fort Worth	Concerts in the Garden
05/27/25	05/27/25	Houston	2025 Houston Astros Game 29
05/27/25	05/30/25	Forth Worth	Texas Emergency Management Conference