

Texas Division of Emergency Management Texas State Operations Center

Situation Awareness Brief



Wednesday, May 28th, 2025
As of 0900 CDT

Tropical Weather Awareness



Seven-Day Graphical Tropical Weather Outlook

National Hurricane Center Miami, Florida



www.hurricanes.gov

No Disturbances

Tropical cyclone activity is not expected during the next 7 days.

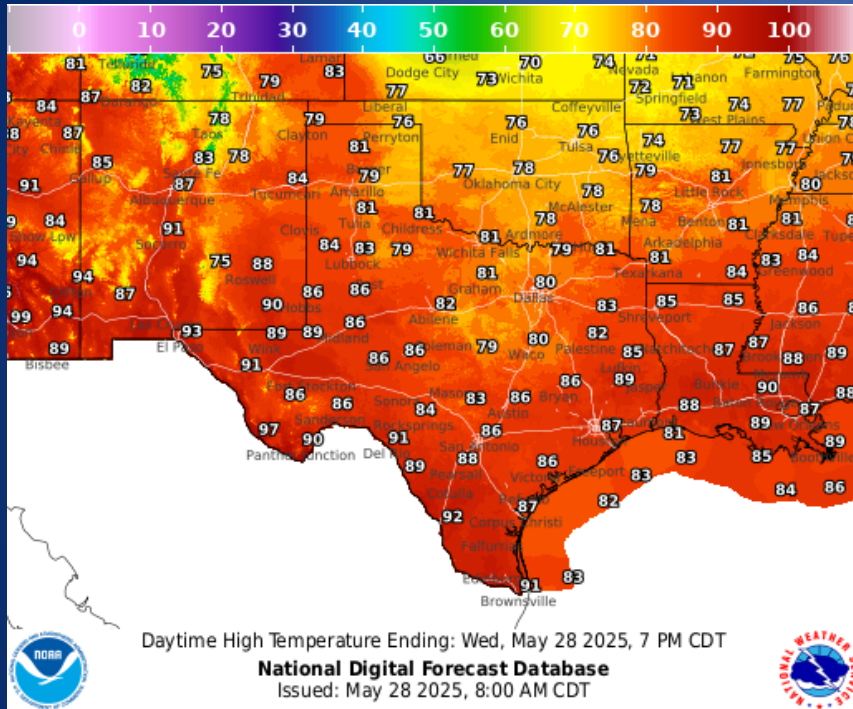
07:26 AM EDT
Wed May 28 2025
100W 90W 80W 70W 60W 50W 40W 30W 20W

Current Disturbances and Seven-Day Cyclone Formation Chance: < 40% 40-60% > 60%
Tropical or Sub-Tropical Cyclone: Depression Storm Hurricane
 Post-Tropical Cyclone or Remnants

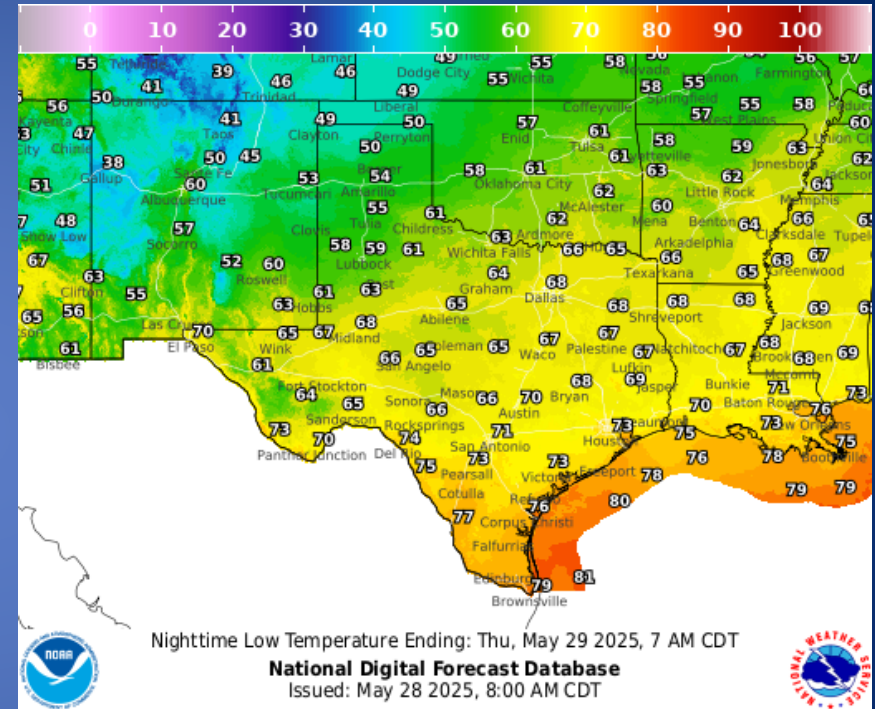
Informational Products Distributed by the State Operations Center

DATE	SUBJECT
05/27/25	NWS Lake Charles, LA: Unsettled Weather Continues
05/27/25	NWS Amarillo: Weather Briefing for Severe and Flooding Risks
05/27/25	NWS Midland/Odessa: Weekly Weather Hazards Briefing May 36-June 1
05/27/25	NWS West Gulf RFC: Minor River Flooding Continues This Week
05/27/25	NWS Brownsville: Potential for Strong to Severe Storms Tonight and Tomorrow Morning
05/27/25	NWS Shreveport, LA: Upgrades June 2-June 4 2025: Impacts to NOAA Weather Radio
05/27/25	NWS Austin/San Antonio: Additional Severe Storms Possible Late this Afternoon and Tonight
05/27/25	Texas A&M Forest Service Fire Potential Update
05/28/25	NWS Austin/San Antonio: Severe Thunderstorm Watch Along Rio Grande
05/28/25	Daily NWS Threat Brief for FEMA Region 6
05/28/25	NWS Houston/Galveston: Weather Update: Strong to Severe Thunderstorms Expected Today
05/28/25	NWS Amarillo: Severe Weather Briefing Wednesday 5/28

Weather Forecast

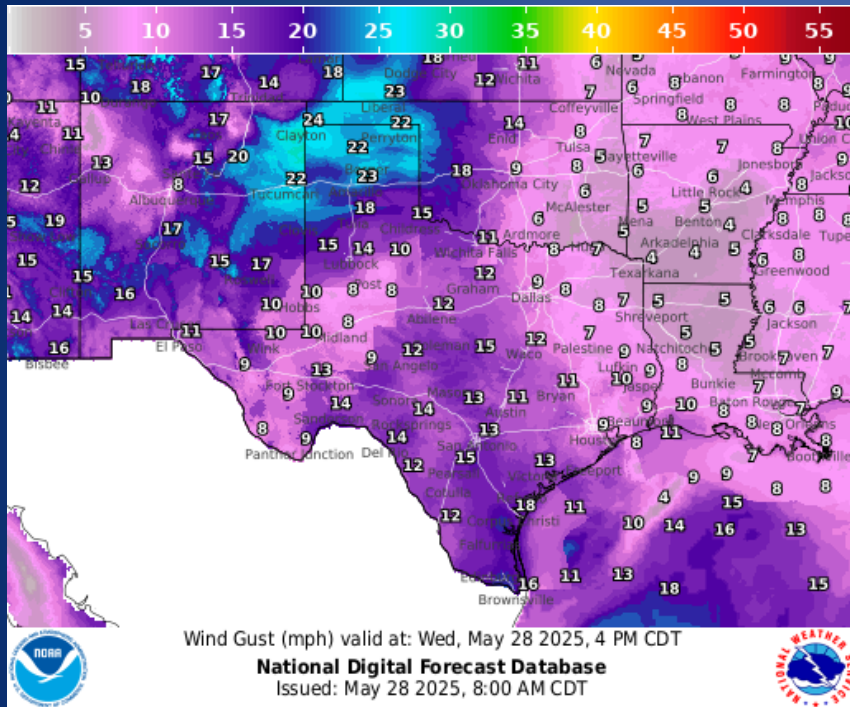


Highs

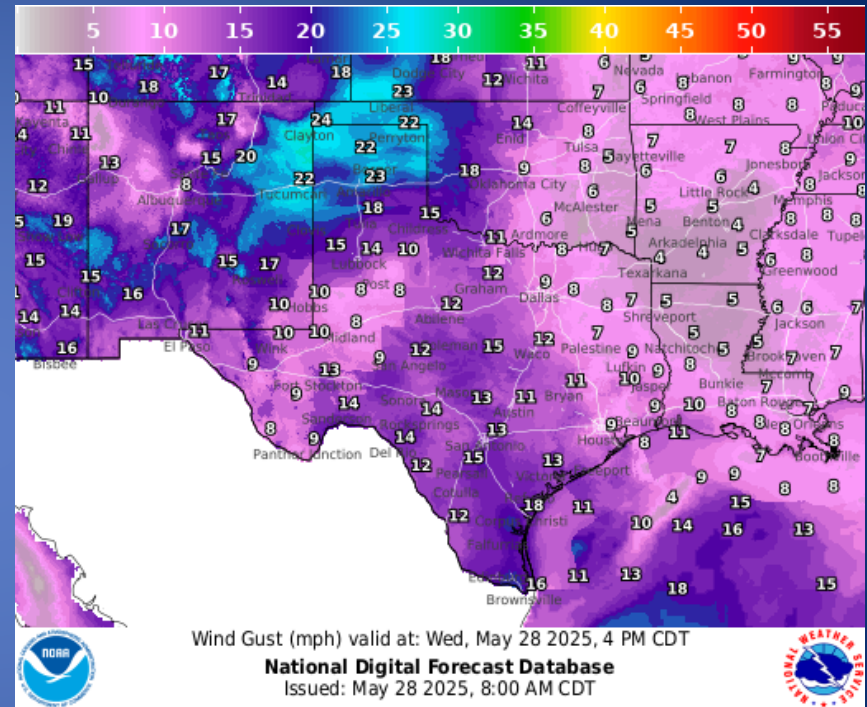


Lows

Weather Forecast

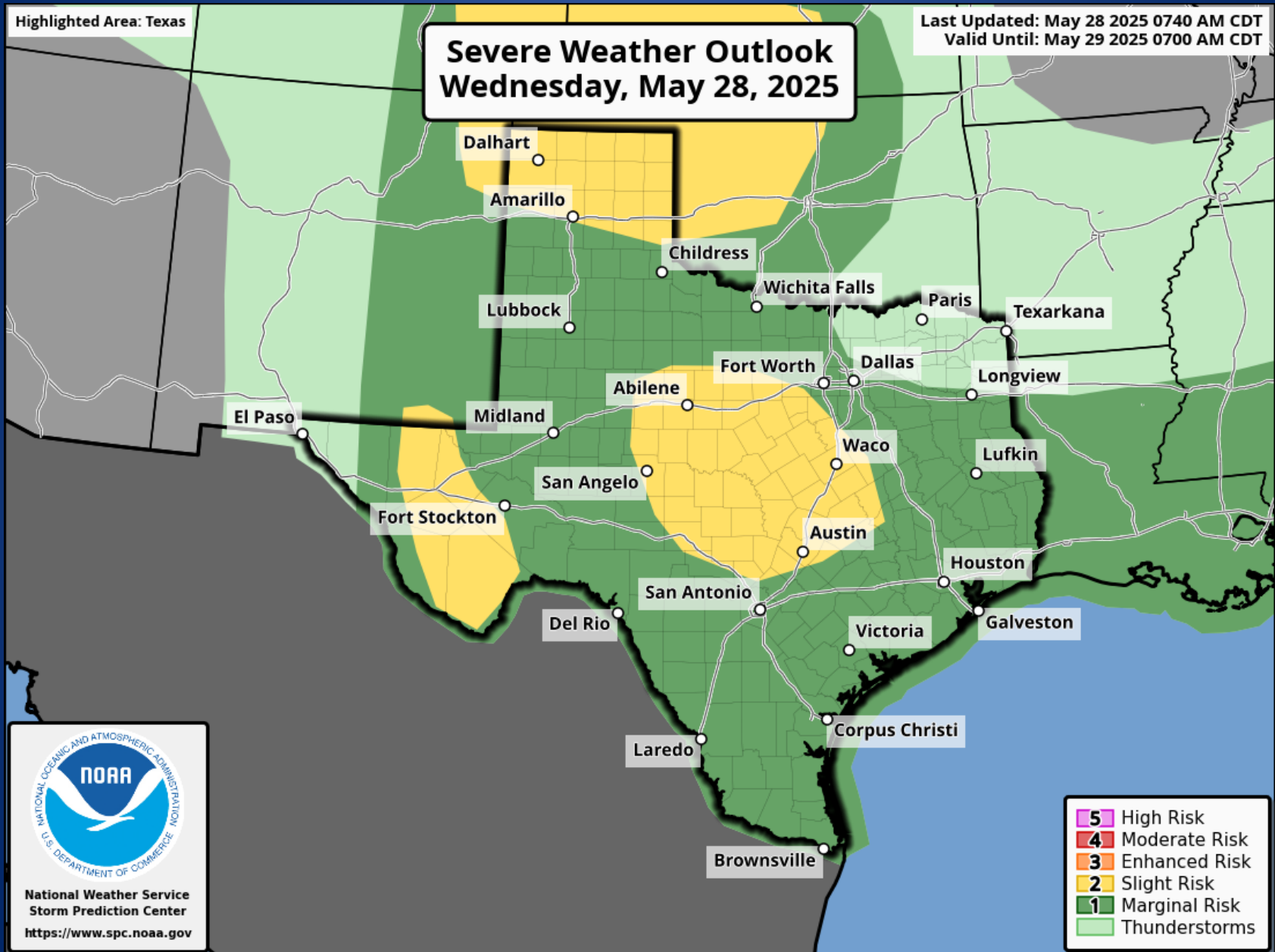


Wind Speeds

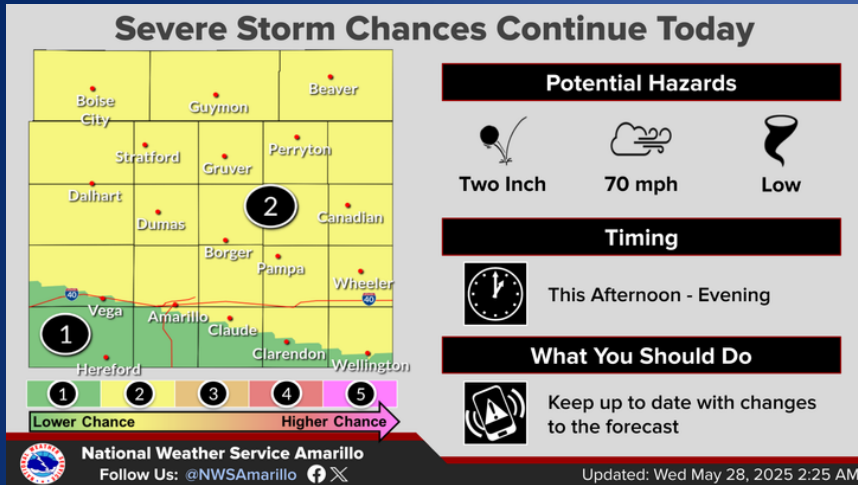


Gusts

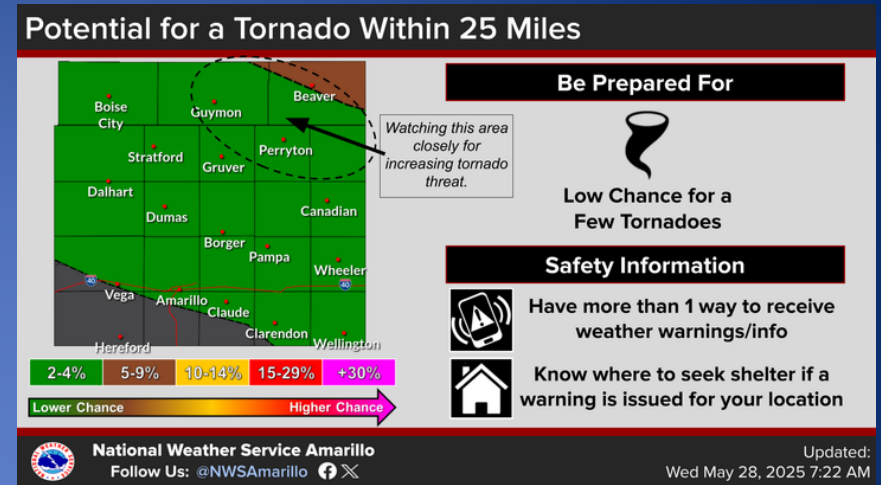
Hazardous Weather



Hazardous Weather

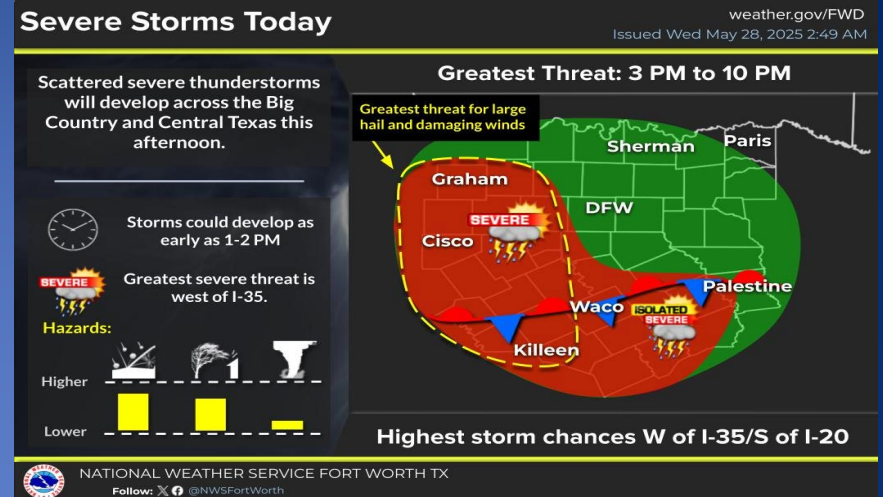
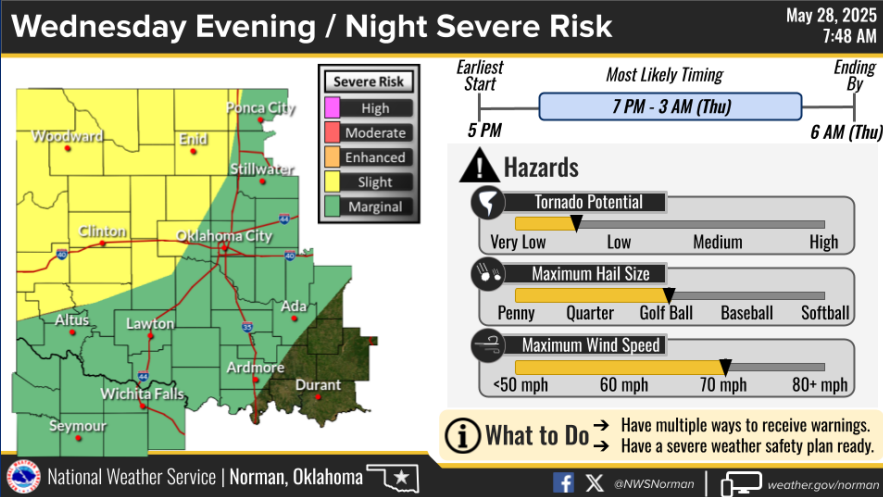


A broken line of storms is expected to traverse from northwest to southeast across the Panhandles this afternoon and evening, bringing the potential for large hail, damaging winds, and a low tornado threat.



There is a low threat for brief tornadoes this evening associated with a line of thunderstorms, with chance increase from southwest to northeast. These are most likely to occur between 6 PM and midnight tonight. If a tornado does form, it will be very difficult to detect on radar due to how quickly they form and dissipate, especially for storms further away from the radar.

Hazardous Weather



Scattered severe storms are expected to develop in western North Texas and across Central Texas this afternoon and evening, with the greatest threat west of I-35. Main threats with the initial storms will be large hail and damaging winds. Storms are expected to grow into clusters this evening, transitioning the primary threat to damaging winds. Make sure to stay weather aware today!

Weather Advisory/Statement/Watch/Warning Issued

DATE	WARNING TYPE	LOCATION
05/27/25	Flood Warning	Angelina, Cass, Cherokee,, Franklin, Gregg, Harris, Harrison, Henderson, Marion, Morris, Nacogdoches, Navarro, Rusk, Smith, and Titus, Counties
05/27/25	Special Weather Statement	Bastrop, Caldwell, Concho, Culberson, Crockett, Dimmit, Hays, Hudspeth, Loving, Irion, Kimble, La Salle, Reeves,, Schleicher, Sterling, Sutton, Tom Green, Travis, and Web Counties
05/27/25	Severe Thunderstorm Warning	Andrews, Bastrop, Brewster, Concho, Crockett, Culberson, Fayette, Gaines, Glasscock, Irion, Jeff Davis,, Kimble, Lee, Menard, Midland, Pecos, Reagan, Reeves, Runnels, Schleicher, Sutton, Tom Green, and Upton Counties
05/27/25	Flash Flood Warning	Brewster, Crockett, Glasscock, Pecos, and Reagan Counties
05/27/25	Flood Advisory	Concho, Crockett, Irion, Kleberg, Nueces, Schleicher, and Tom Green Counties
05/27/25	Severe Thunderstorm Watch	Andrews, Brewster, Crane, Crockett, Culberson, Ector, Edwads, Gaines, Glasscock, Irion, Jeff Davis, Loving, Maverick, Midland, Pecos, Reagan, Reeves, Schleicher,, Sutton, Terrell, Tom Green, Upton, Val Verde, Ward, and Winkler Counties

Weather Advisory/Statement/Watch/Warning Issued

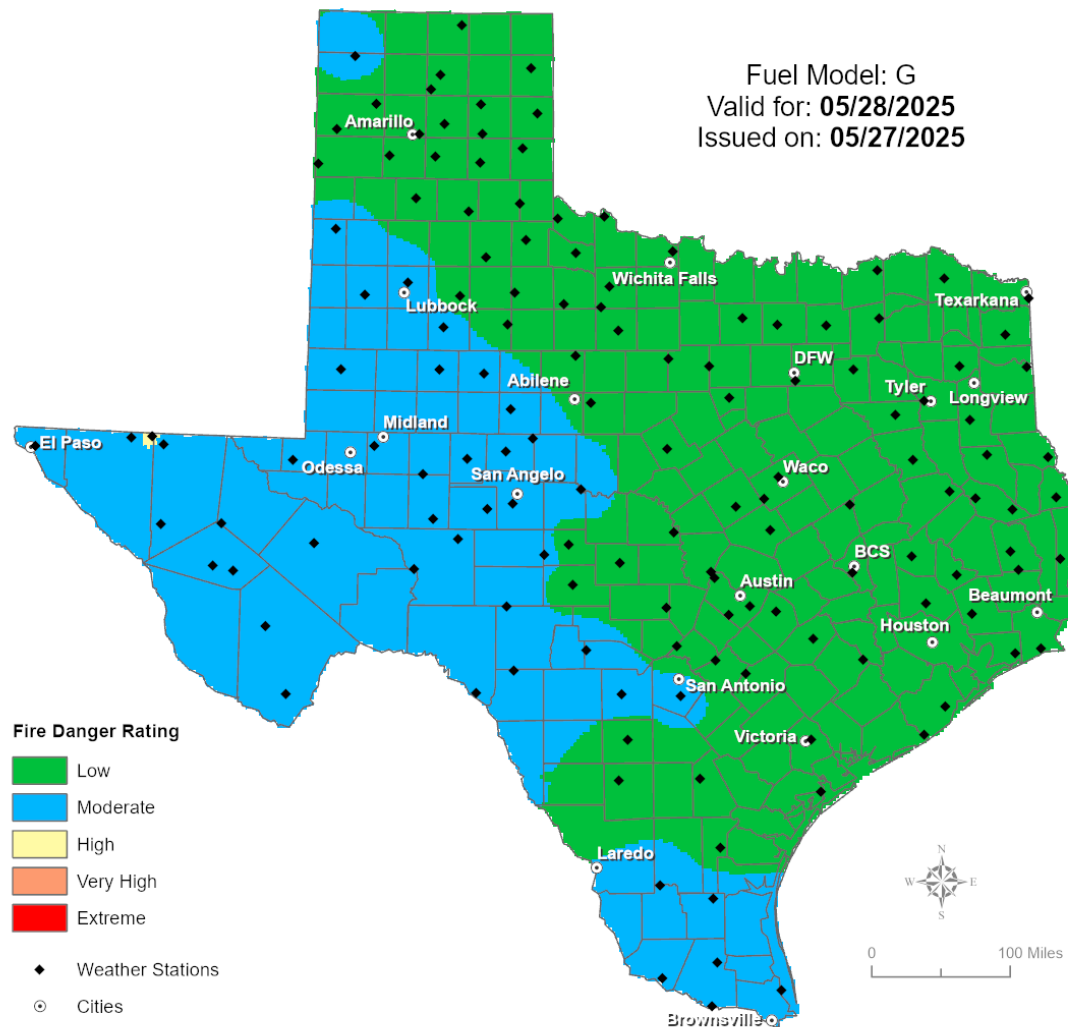
DATE	WARNING TYPE	LOCATION
05/28/25	Severe Thunderstorm Watch	Bee, Brooks, Brown, Callahan, Cameron, Coleman, Duval, Hidalgo, Jim Hogg, Jim Wells, Kenedy, Kleberg, La Salle, Live Oak, McMullen, Nueces, San Patricio, Starr, Webb, Willacy, and Zapata Counties
05/28/25	Special Weather Statement	Aransas, Austin, Bandera, Bexar, Blanco, Brazoria, Brazos, Brooks, Brown, Burleson, Caldwell, Calhoun, Callahan, Cameron, Coke, Coleman, Colorado, Comal, Comanche, Concho, Dickens, Dimmit, Duval, Eastland, Edwards, Erath, Fort Bend, Frio, Galveston, Garza, Guadalupe, Gillespie, Hamilton, Harris, Hays, Hidalgo, Jim Hogg, Kendall, Kenedy, Kerr, Kimble, King, La Salle, Lynn, Mason, Maverick, McCulloch, McMullen, Menard, Palo Pinto, Real, Refugio, Runnels, San Patricio, San Saba, Stephens, Taylor, Tom Green, Travis, Val Verde, Victoria, Waller, Washington, Webb, Wharton, Willacy, Wilson, and Zavala Counties
05/28/25	Severe Thunderstorm Warning	Bandera, Bexar, Brown, Callahan, Cameron, Coleman, Comal, Eastland, Edwards, Jim Hogg, Hidalgo, Kendall, Kenedy, Kerr, Kimble, Medina, Nueces, Starr, Sutton, Willacy, and Zapata Counties

Weather Advisory/Statement/Watch/Warning Issued

DATE	WARNING TYPE	LOCATION
05/28/25	Airport Weather Warning	Bexar, Dallas, Nueces, Tarrant, and Travis Counties
05/28/25	Flood Warning	Caldwell, Comal, Gaudalupe, Gregg, Hays, and Rusk Counties
05/28/25	Flash Flood Warning	Aransas, Bandera, Bexar, Blanco, Caldwell, Calhoun, Comal, Guadalupe, Hays, Kendall, Kerr, Kleberg, Medina, Nueces, Refugio, and San Patricio Counties
05/28/25	Flood Advisory	Aransas, Bandera, Bastrop, Caldwell, Edwards, Gillespie, Hays, Kerr, Kimble, Kinney, Kleberg, Nueces, Refugio, Sutton, Travis, and Val Verde Counties
05/28/25	Special Marine Warning	Aransas, Brazoria, Calhoun, Cameron, Kenedy, Kleberg, Matagorda, Nueces, Refugio, San Patricio, and Willacy Counties

Fire Danger Forecast

Forecast Fire Danger



Burn Ban

OUTDOOR BURN BANS

May 28, 2025

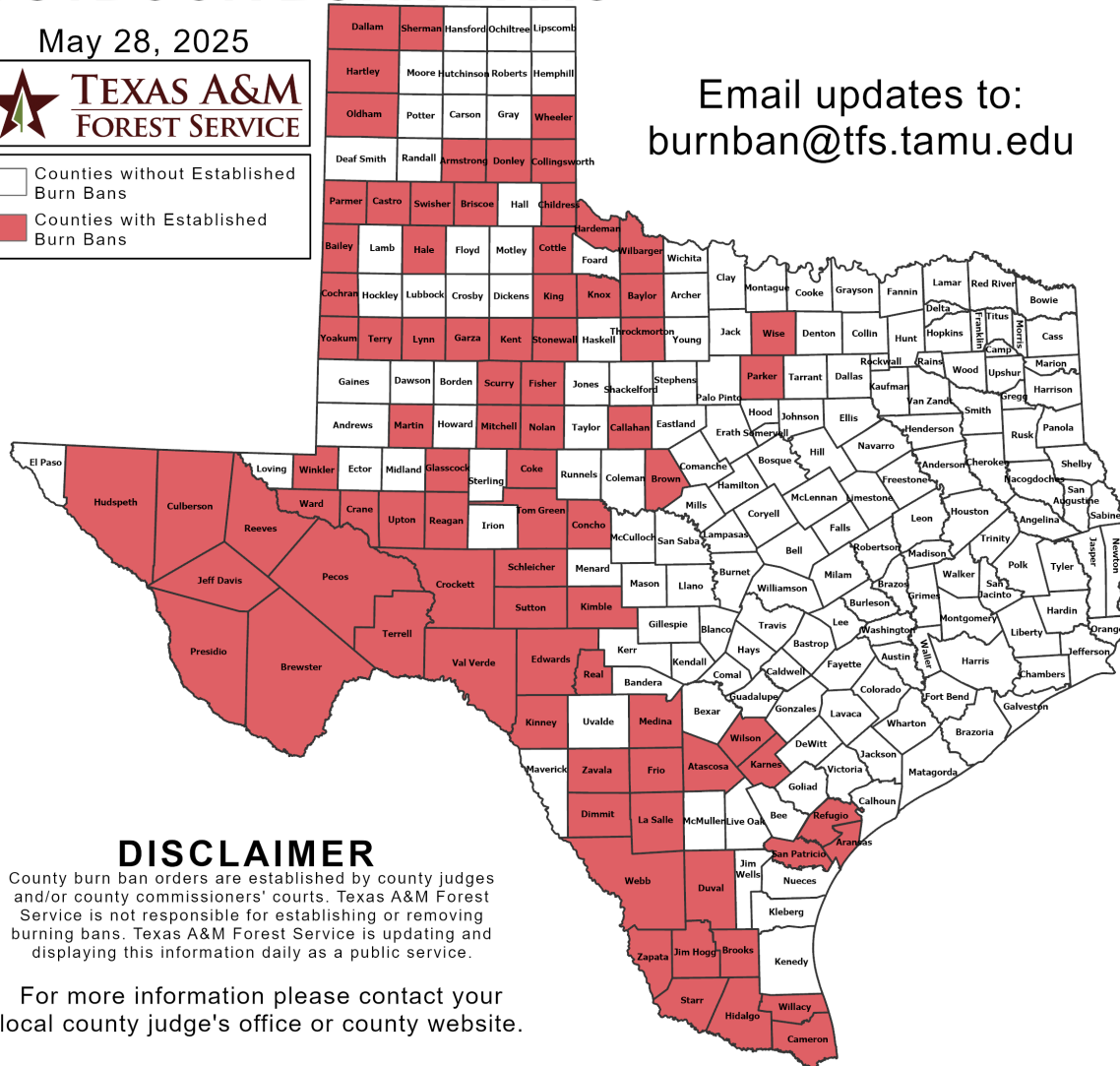


☐ Counties without Established Burn Bans
☒ Counties with Established Burn Bans

Email updates to:
burnban@tfs.tamu.edu

Counties with Burn Bans: 83

Aransas	Garza	Reeves
Armstrong	Glasscock	Refugio
Atascosa	Hale	San Patricio
Bailey	Hardeman	Schleicher
Baylor	Hartley	Scurry
Brewster	Hidalgo	Sherman
Briscoe	Hudspeth	Starr
Brooks	Jeff Davis	Stonewall
Brown	Jim Hogg	Sutton
Callahan	Karnes	Swisher
Cameron	Kent	Terrell
Castro	Kimble	Terry
Childress	King	Throckmorton
Cochran	Kinney	Tom Green
Coke	Knox	Upton
Collingsworth	La Salle	Val Verde
Concho	Lynn	Ward
Cottle	Martin	Webb
Crane	Medina	Wheeler
Crockett	Mitchell	Wilbarger
Culberson	Nolan	Willacy
Dallam	Oldham	Wilson
Dimmit	Parker	Winkler
Donley	Parmer	Wise
Duval	Pecos	Yoakum
Edwards	Presidio	Zapata
Fisher	Reagan	Zavala
Frio	Real	



DISCLAIMER

County burn ban orders are established by county judges and/or county commissioners' courts. Texas A&M Forest Service is not responsible for establishing or removing burning bans. Texas A&M Forest Service is updating and displaying this information daily as a public service.

For more information please contact your local county judge's office or county website.

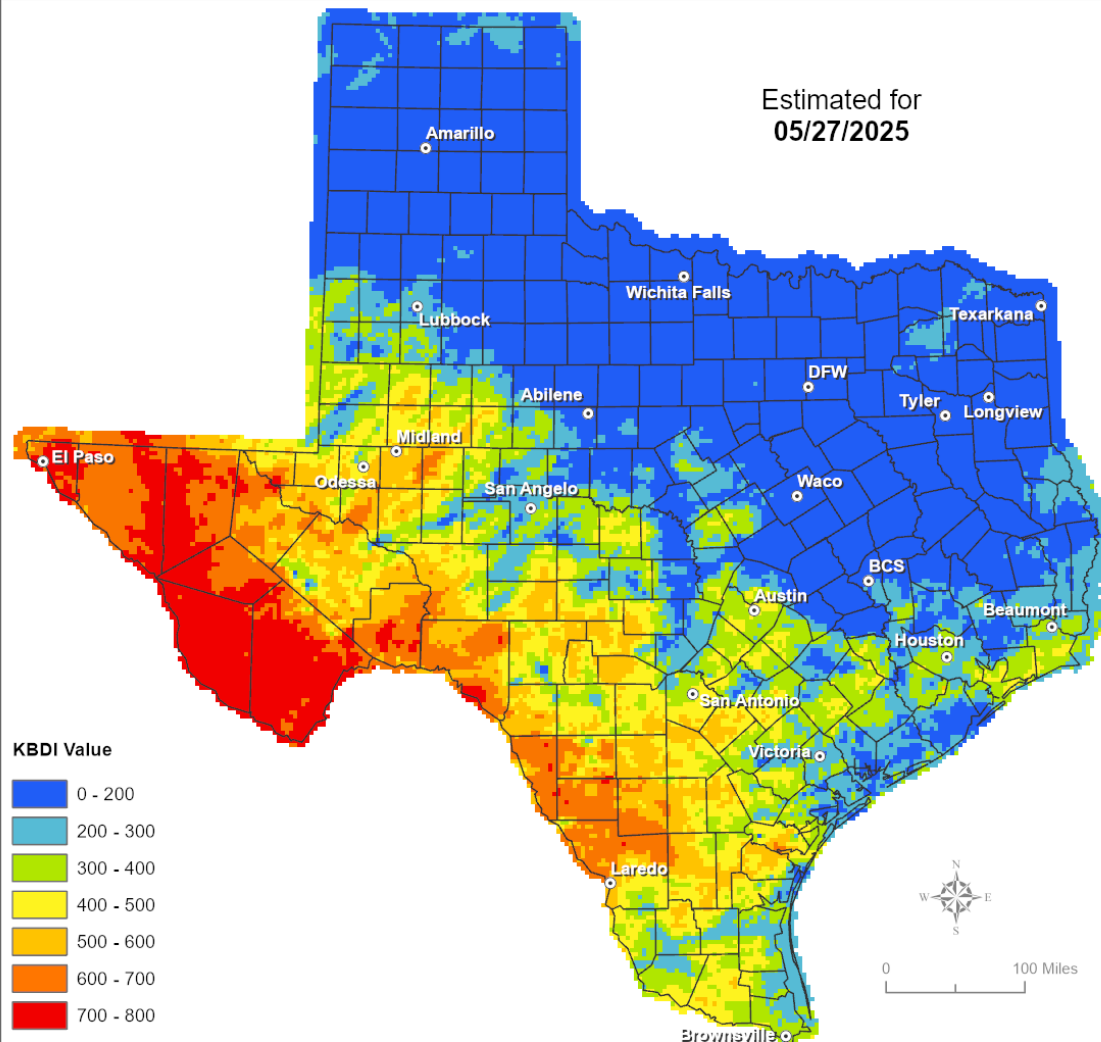
RED FLAG WARNINGS: www.weather.gov
 Additional map formats available at <https://tfsweb.tamu.edu/Burnbans/>

Keetch-Byram Drought Index

Keetch-Byram Drought Index

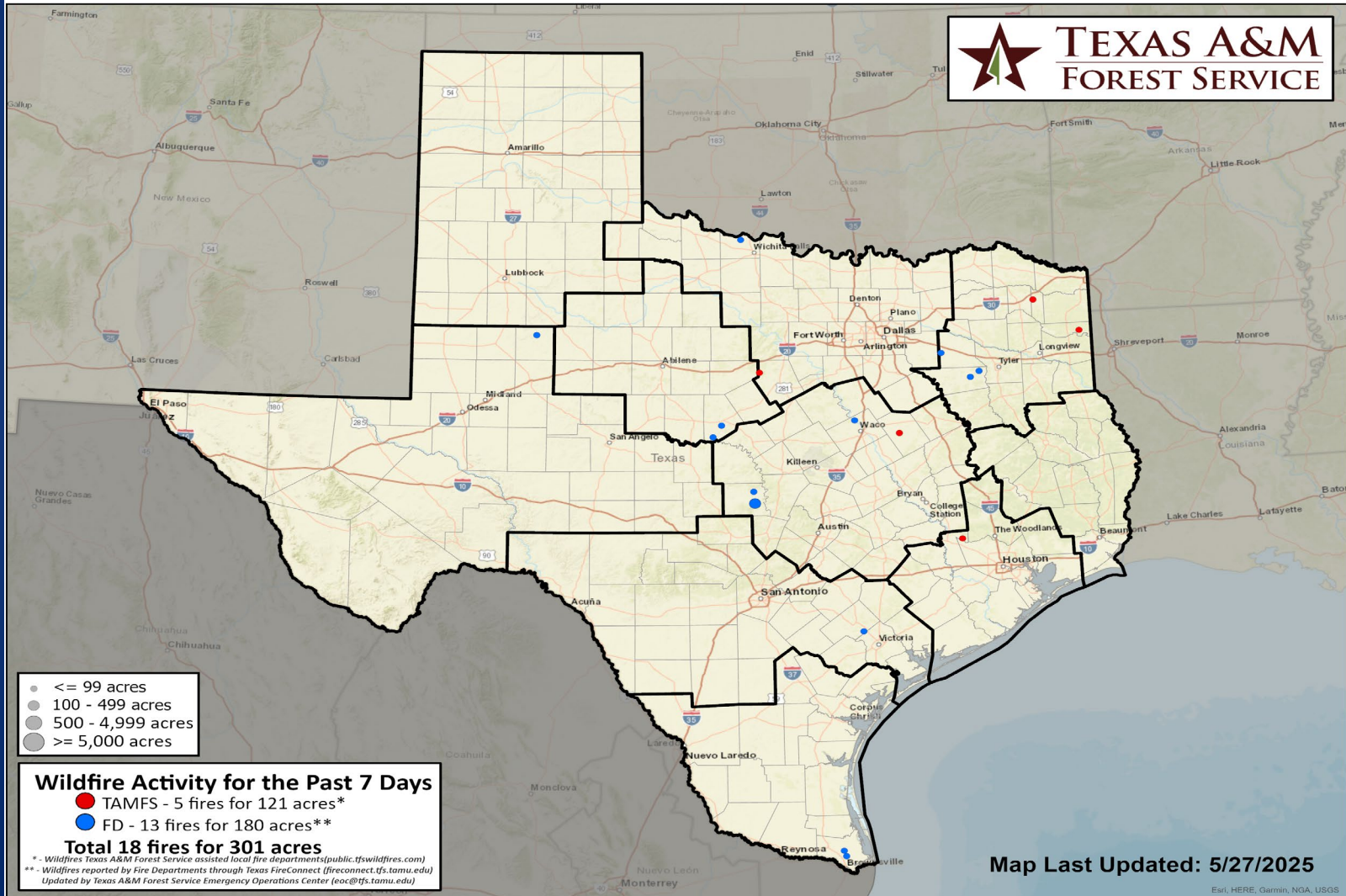
(4 km x 4 km resolution)

Estimated for
05/27/2025



Fire Activity (*Last 24 Hours)

Report of 340 (+3) fires and 75,028 (+118) acres have been burned this year. There are 83 (-1) counties with burn bans. The Keetch–Byram Drought Index list contains 46 (-33) counties with an average over 400.



Training

Dates		TITLE	COURSE	LOCATION
05/26/25	05/28/25	Intermediate Incident Command System for Expanding Incidents	G-300	New Caney

Statewide Significant Events

DATES		LOCATION	EVENT
05/17/25	06/08/25	Fort Worth	Concerts in the Garden
05/28/25	05/28/25	Houston	2025 Houston Astros Game 30
05/27/25	05/30/25	Forth Worth	Texas Emergency Management Conference
05/28/25	05/28/25	Arlington	2025 Texas Rangers Game 30