

# Texas Division of Emergency Management Texas State Operations Center

## Situation Awareness Brief



**Saturday, May 31<sup>st</sup>, 2025**  
**As of 0900 CDT**

# Tropical Weather Awareness



## Seven-Day Graphical Tropical Weather Outlook

National Hurricane Center Miami, Florida



[www.hurricanes.gov](http://www.hurricanes.gov)

No Disturbances

Tropical cyclone activity is not expected during the next 7 days.

07:30 AM EDT  
Sat May 31 2025

Current Disturbances and Seven-Day Cyclone Formation Chance: < 40% 40-60% > 60%  
Tropical or Sub-Tropical Cyclone: Depression Storm Hurricane  
 Post-Tropical Cyclone or Remnants

# Incidents Reported to the State Operations Center (last 24 hours)

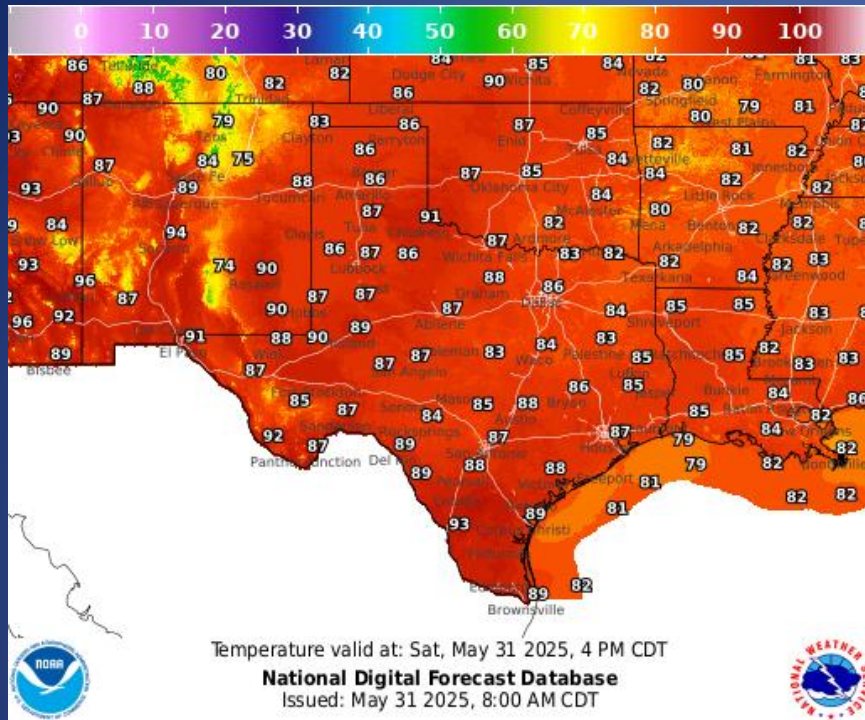
DATE	SUBJECT	LOCATION
05/30/25	Initial Report of a Road Closure (US 181)	Karnes County
05/30/25	Final Report of a Gas Line Leak	Wharton County
05/30/25	Final Report of a Road Closure (US 181)	Karnes County
05/31/25	Preliminary Earthquake Report (M3.7)	Culberson County

## Informational Products Distributed by the State Operations Center

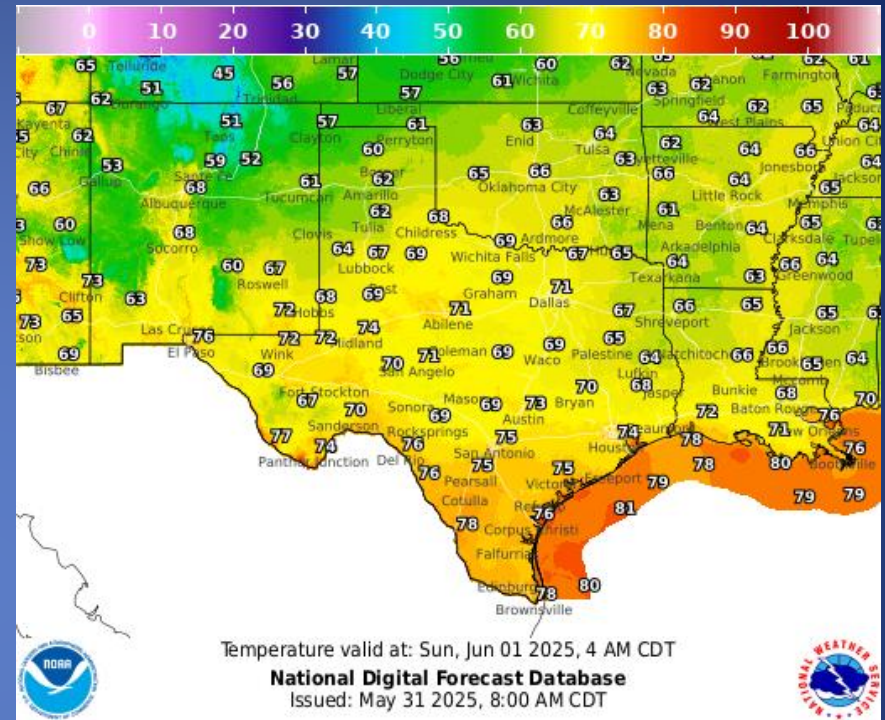
DATE	SUBJECT
05/30/25	NWS West Gulf RFC: Minor River Flooding Continues
05/31/25	NWS Austin/San Antonio: Isolated Severe Storms Possible Sunday Evening
05/31/25	NWS Houston/Galveston: Weather Update: Strong to Severe Thunderstorms Expected Sunday
05/31/25	Daily NWS Threat Brief for FEMA Region 6



# Weather Forecast

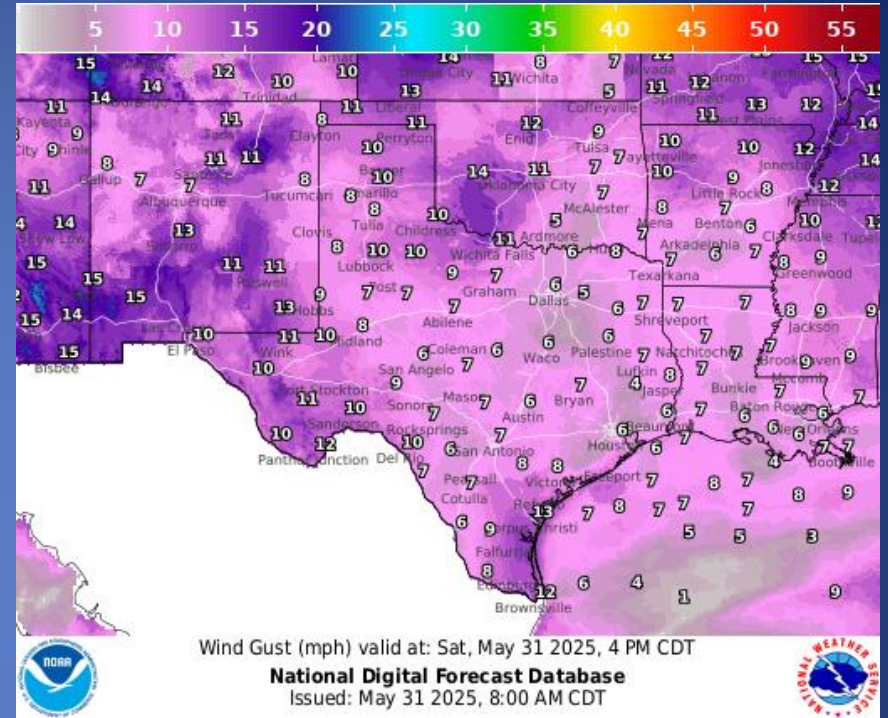
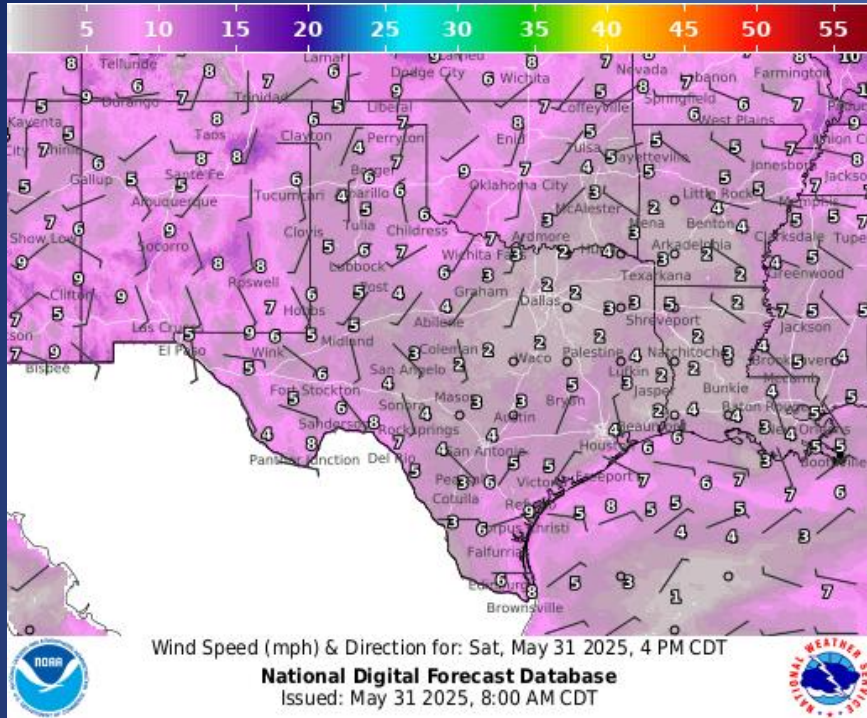


Highs



Lows

# Weather Forecast

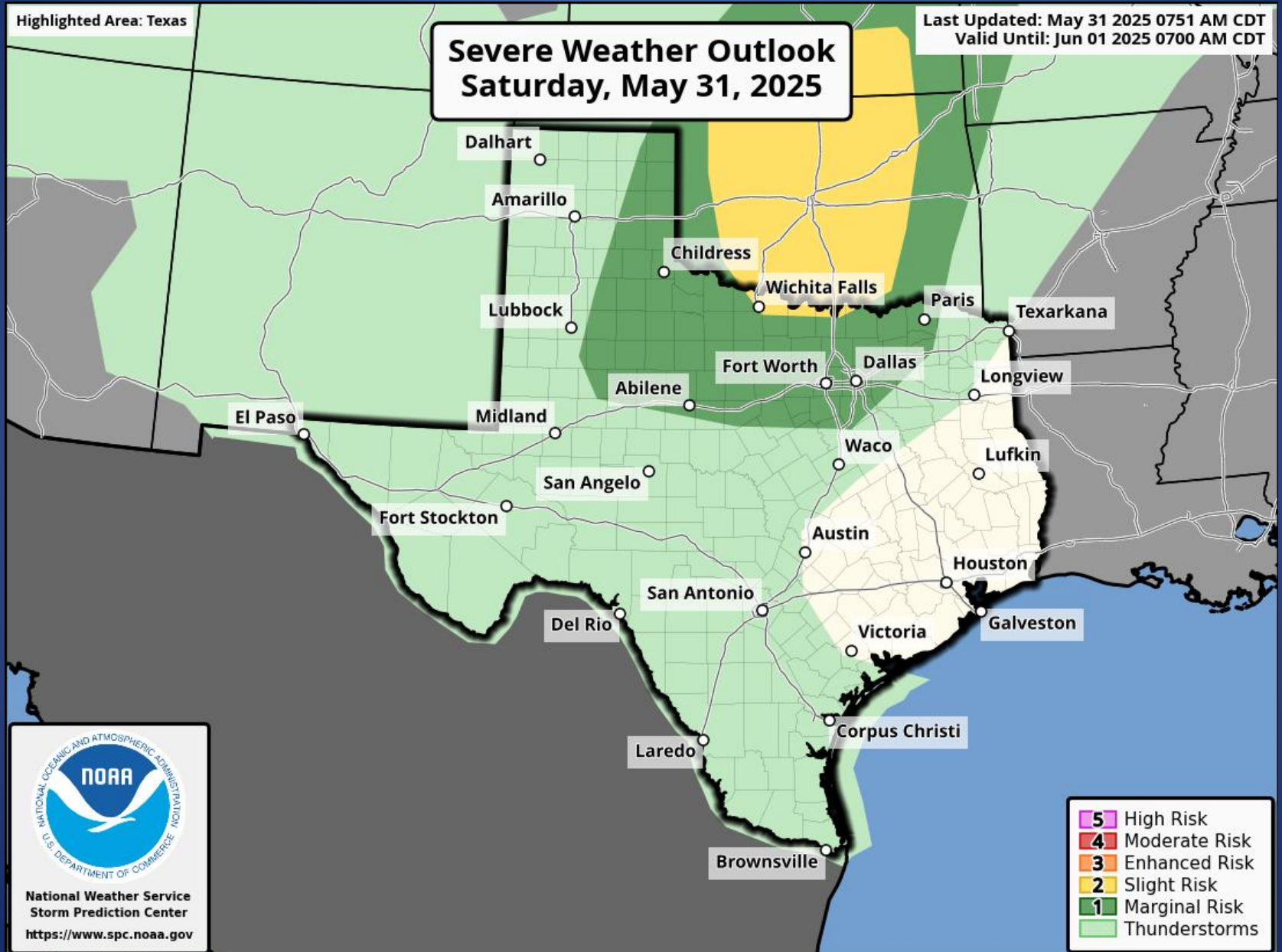


## Wind Speeds

## Gusts

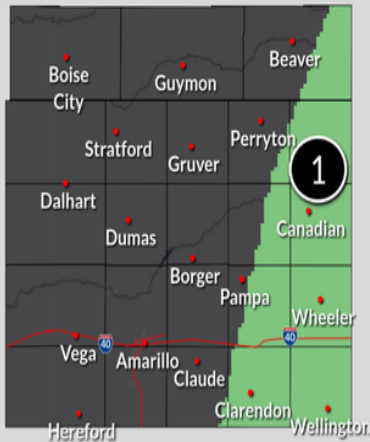


# Hazardous Weather



# Hazardous Weather

## Severe Storm Chances Today



### Potential Hazards

Half Dollar (1.25")  
60 mph  
Very Low

### Timing

Afternoon - Evening

### What You Should Do

Keep up to date with changes to the forecast



National Weather Service Amarillo  
Follow Us: @NWSAmarillo

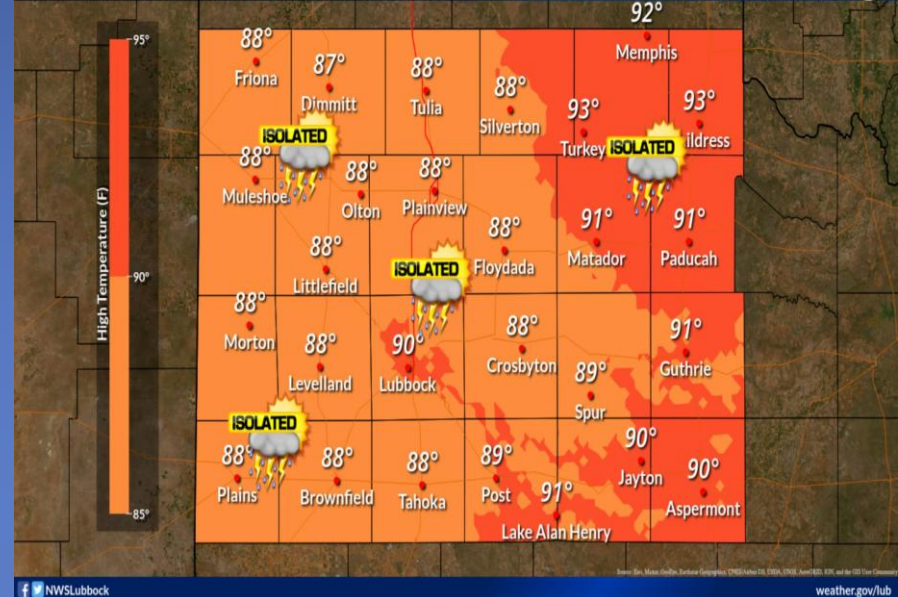
Updated: Sat May 31, 2025 2:59 AM

Watching the eastern Panhandles for severe thunderstorm chances today. Large hail and damaging wind gusts will be the main threats. Check back for updates to the forecast.

## Isolated Thunderstorms This Afternoon

Some storms may be severe, capable of producing damaging winds to 60 mph and small hail

Weather Forecast Office  
Lubbock, TX  
Issued May 31, 2025 2:32 AM CDT



Isolated thunderstorms, some severe, are forecast to develop across portions of the Caprock and Rolling Plains this afternoon. Some storms may be severe, capable of producing damaging wind gusts up to 60 mph and hail up to the size of the quarters. Very warm temperatures and light winds can be expected today.



# Hazardous Weather

## Saturday Severe Risk

May 31, 2025  
2:01 AM



**Timing** 4 PM Saturday to 8 AM Sunday

### Hazards

#### Tornado Potential

Very Low Low Medium High

#### Maximum Hail Size

Penny Quarter Golf Ball Baseball Softball

#### Maximum Wind Speed

<50 mph 60 mph 70 mph 80+ mph

**What to Do**

- Have multiple ways to receive warnings.
- Have a severe weather safety plan ready.

National Weather Service | Norman, Oklahoma

@NWSNorman weather.gov/norman

There is a slight risk of severe thunderstorms late this afternoon and into Sunday morning across much of north central, central and south central Oklahoma. The main potential will be 70 mph wind gusts and hail to the size of golf balls. The tornado potential is very low.

## Storms Late Tonight and Sunday

weather.gov/FWD  
Issued Sat May 31, 2025 4:33 AM

A complex will move through early Sunday, with additional storms expected Sunday afternoon in Central Texas.

### Morning Showers and Storms:

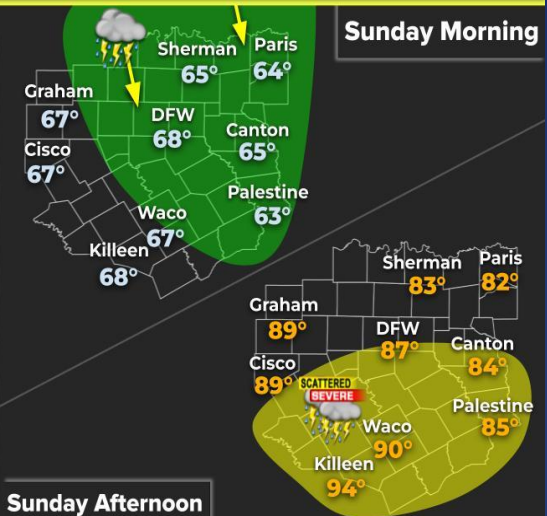
Between 5am and Noon

Damaging wind gusts and small hail possible

### Afternoon Severe Threat:

Mainly between 3pm and 11pm

Large hail, damaging winds, and a low tornado threat



NATIONAL WEATHER SERVICE FORT WORTH TX

Follow: @NWSFortWorth

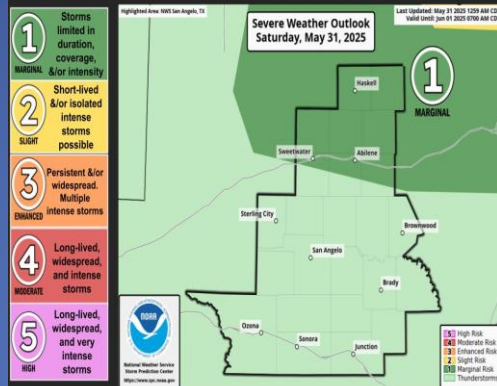
Storm chances return late tonight as a complex moves in from the north. With the morning complex, damaging winds and small hail will be the main threat. There is better chances for severe weather during the afternoon in Central Texas, where large hail and damaging winds will be the main threat, with an accompanying low tornado threat.



# Hazardous Weather

## Today's Severe Thunderstorm Outlook

Highest Local Risk: **Marginal** (Risk Level 1 out of 5)



**i** Isolated thunderstorms are possible late tonight north of I-20. A few storms may be strong to severe.

**⌚** Late Tonight (12 AM to 6 AM)

### Potential Hazards:



Large Hail (up to quarter size)



Damaging Winds (60+ MPH)



National Weather Service • San Angelo  
weather.gov/SJT

Updated: Sat May 31, 2025 4:52 AM

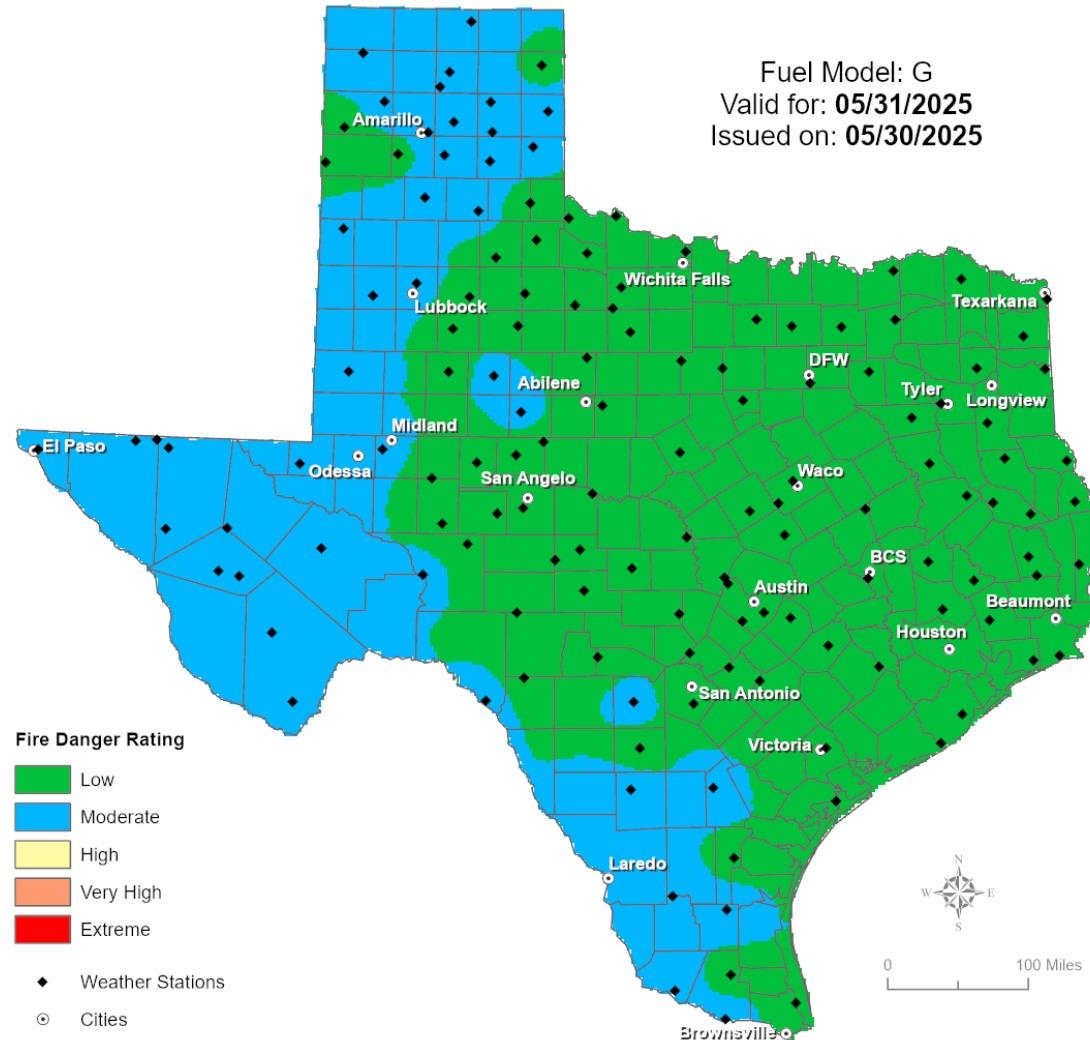
**Isolated thunderstorms are possible late tonight across the Big Country. A few strong to severe storms are possible.**

# Weather Advisory/Statement/Watch/Warning Issued

DATE	WARNING TYPE	LOCATION
05/30/25	Flood Warning	Leon, Robertson, and Wise Counties
05/30/25	Flood Advisory	Atascosa, Chambers, Dimmit, Frio, Harris, Liberty, Maverick, Medina, and Zavala Counties
05/30/25	Special Weather Statement	Brazoria, Cameron, Colorado, Fort Bend, Jackson, Jefferson, Matagorda, Orange, Polk, Trinity, and Wharton Counties
05/30/25	Severe Thunderstorm Warning	Brazoria, Fort Bend, Galveston, Harris, Matagorda, and Wharton Counties
05/30/25	Airport Weather Warning	Nueces County
05/30/25	Special Marine Warning	Jefferson and Orange Counties
05/30/25	Public Information Statement	Dawson County

# Fire Danger Forecast

## Forecast Fire Danger





# Burn Ban

## OUTDOOR BURN BANS

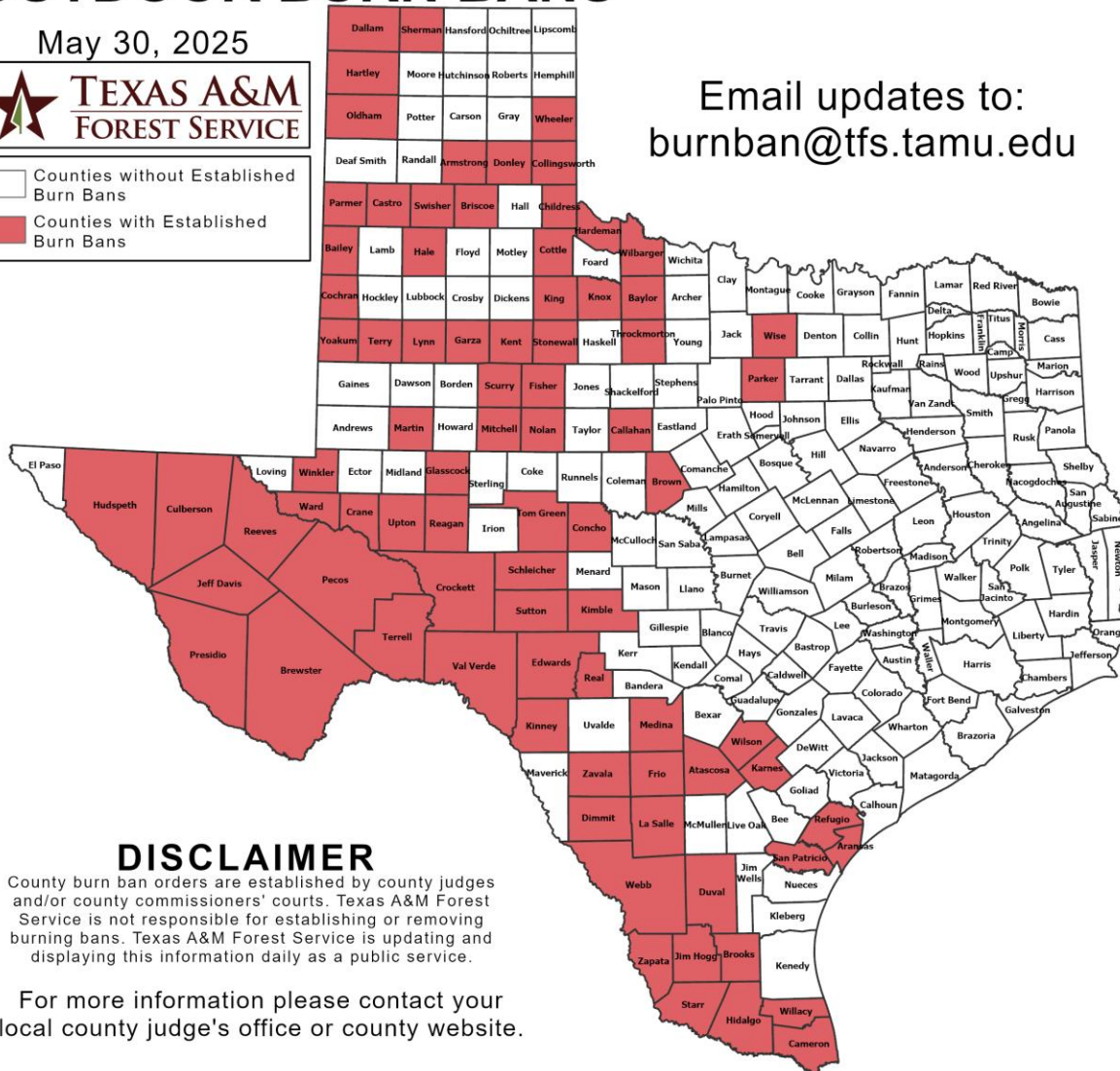
May 30, 2025



Email updates to:  
[burnban@tfs.tamu.edu](mailto:burnban@tfs.tamu.edu)

### Counties with Burn Bans: 82

Aransas	Glasscock	Refugio
Armstrong	Hale	San Patricio
Atascosa	Hardeman	Schleicher
Bailey	Hartley	Scurry
Baylor	Hidalgo	Sherman
Brewster	Hudspeth	Starr
Briscoe	Jeff Davis	Stonewall
Brooks	Jim Hogg	Sutton
Brown	Karnes	Swisher
Callahan	Kent	Terrell
Cameron	Kimble	Terry
Castro	King	Throckmorton
Childress	Kinney	Tom Green
Cochran	Knox	Upton
Collingsworth	La Salle	Val Verde
Concho	Lynn	Ward
Cottle	Martin	Webb
Crane	Medina	Wheeler
Crockett	Mitchell	Wilbarger
Culberson	Nolan	Willacy
Dallam	Oldham	Willson
Dimmit	Parker	Winkler
Donley	Parmer	Wise
Duval	Pecos	Yoakum
Edwards	Presidio	Zapata
Fisher	Reagan	Zavala
Frio	Real	
Garza	Reeves	



### DISCLAIMER

County burn ban orders are established by county judges and/or county commissioners' courts. Texas A&M Forest Service is not responsible for establishing or removing burning bans. Texas A&M Forest Service is updating and displaying this information daily as a public service.

For more information please contact your local county judge's office or county website.

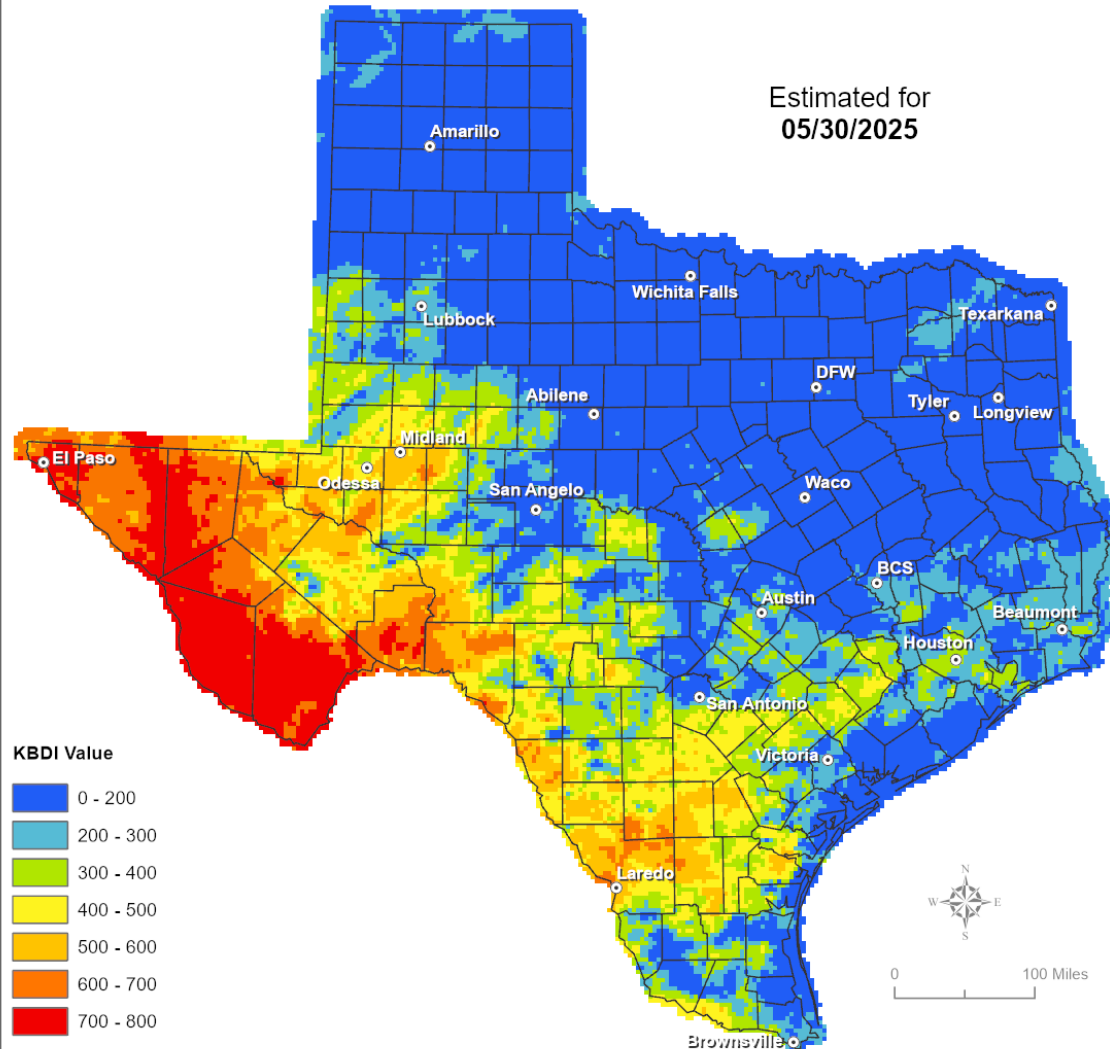
RED FLAG WARNINGS: [www.weather.gov](http://www.weather.gov)  
Additional map formats available at <https://tfsweb.tamu.edu/Burnbans/>

# Keetch-Byram Drought Index

## Keetch-Byram Drought Index

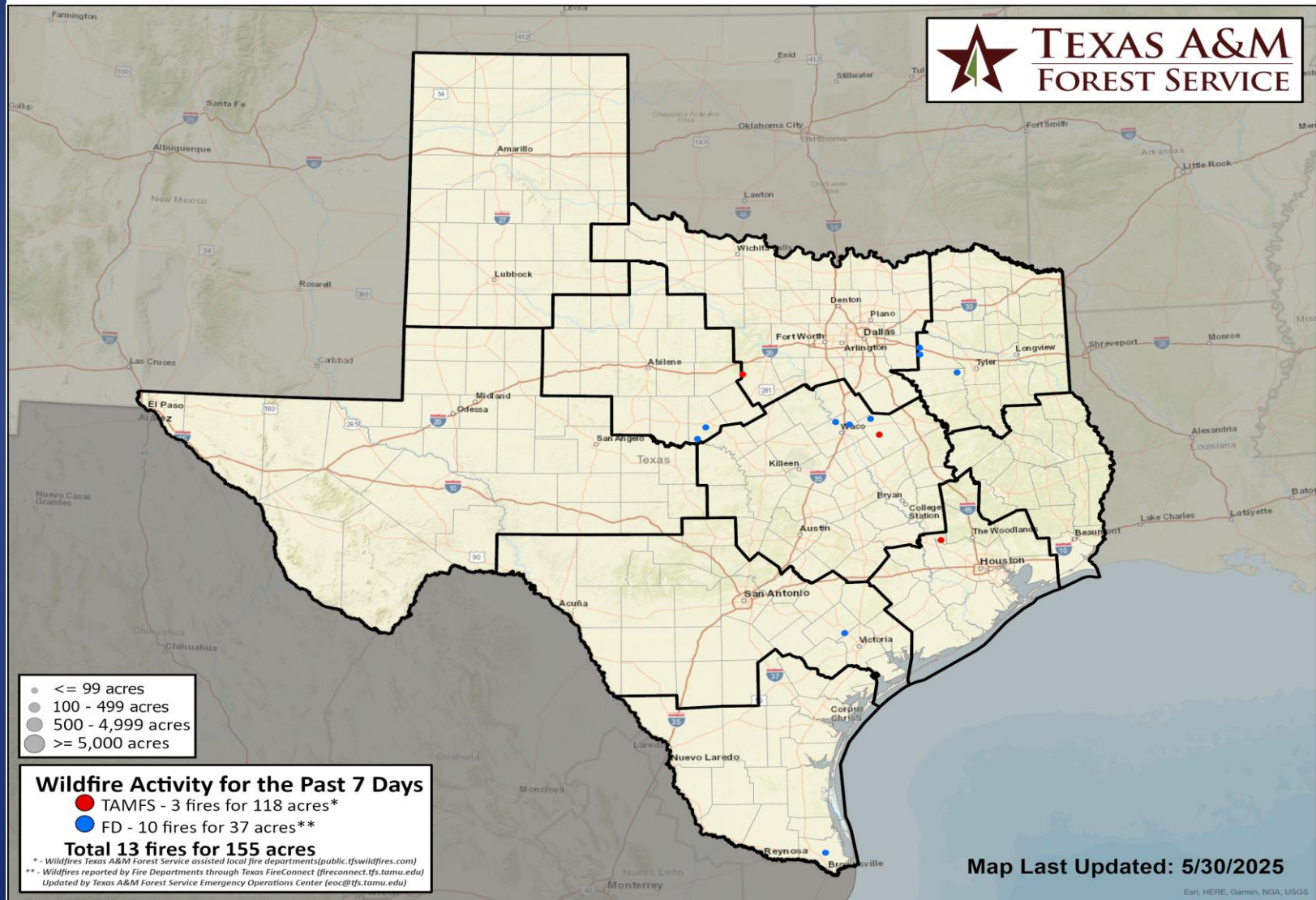
(4 km x 4 km resolution)

Estimated for  
**05/30/2025**



# Fire Activity (\*Last 24 Hours)

Report of 343 (+3) fires and 75,145 (+117) acres have been burned this year. There are 82 (-1) counties with burn bans. The Keetch–Byram Drought Index list contains 32 (-7) counties with an average over 400.





# Statewide Significant Events

DATES		LOCATION	EVENT
05/17/25	06/08/25	Fort Worth	Concerts in the Garden
05/31/25	05/31/25	Arlington	2025 Texas Rangers Game 32
05/31/25	05/31/25	Houston	2025 Houston Astros Game 33
05/31/25	05/31/25	Houston	Graduation-Klein HS, Kelin Forest, Klein Oak, Klein Collins, Klein Cain