

Texas Division of Emergency Management Texas State Operations Center

Situation Awareness Brief



**Sunday, June 1st, 2025
As of 0900 CDT**

Tropical Weather Awareness



Seven-Day Graphical Tropical Weather Outlook

National Hurricane Center Miami, Florida



www.hurricanes.gov

No Disturbances

Tropical cyclone activity is not expected during the next 7 days.

07:24 AM EDT
Sun Jun 01 2025

100W 90W 80W 70W 60W 50W 40W 30W 20W

45N

35N

25N

15N

5N

Current Disturbances and Seven-Day Cyclone Formation Chance: < 40% 40-60% > 60%

Tropical or Sub-Tropical Cyclone: Depression Storm Hurricane

Post-Tropical Cyclone or Remnants

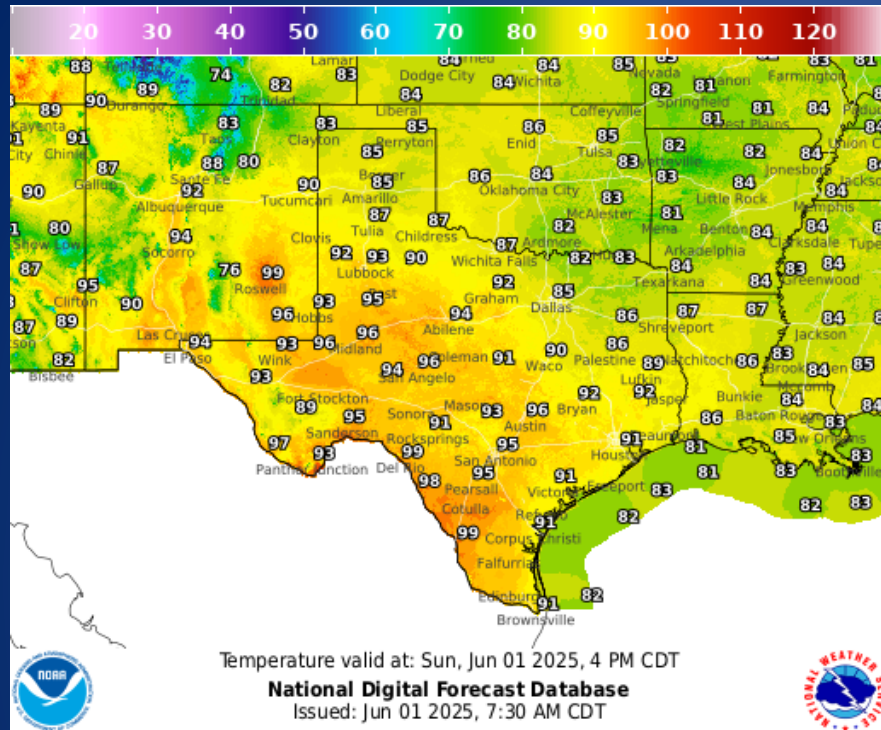
Incidents Reported to the State Operations Center (last 24 hours)

DATE	SUBJECT	LOCATION
05/31/25	Initial Report of a Boil Water Notice	Hardeman County
06/01/25	Preliminary Earthquake Report (M3.6)	Culberson County

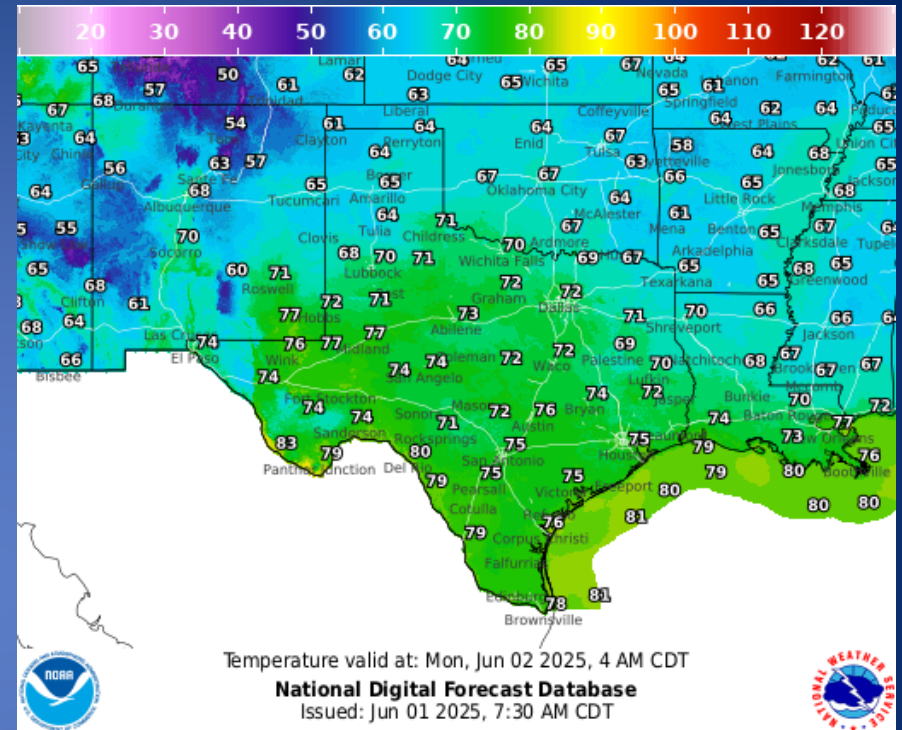
Informational Products Distributed by the State Operations Center

DATE	SUBJECT
05/31/25	NWS Fort Worth: Strong/Severe Storms Early Sunday Morning and Sunday Afternoon
06/01/25	NWS Austin/San Antonio: Isolated Severe Storms This Evening
06/01/25	NWS Houston/Galveston: Strong to Severe Thunderstorms Expected Today
06/01/25	Daily NWS Threat Brief for FEMA Region 6

Weather Forecast

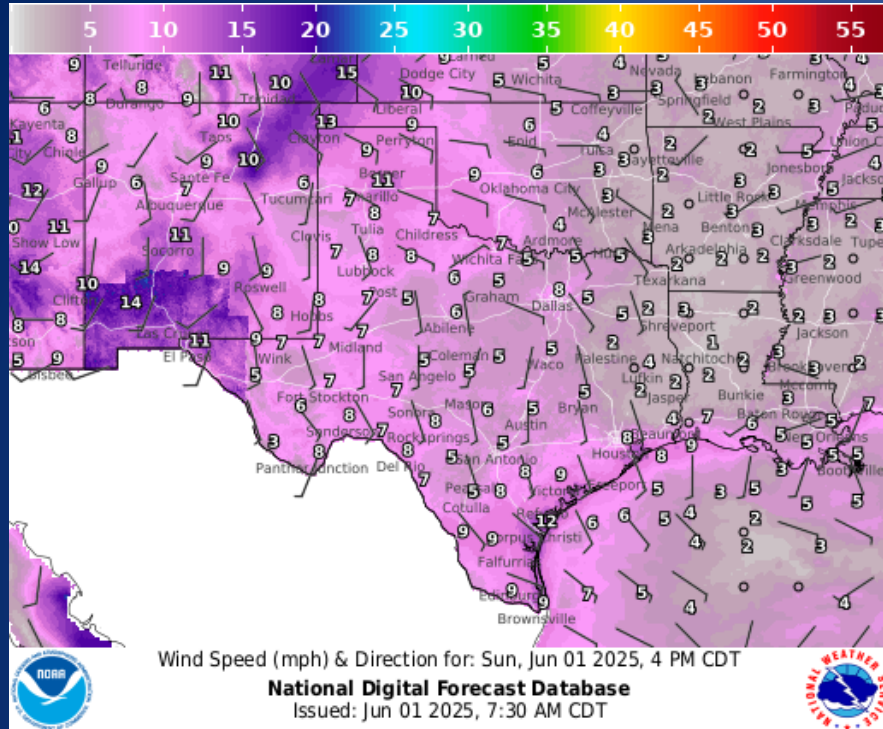


Highs

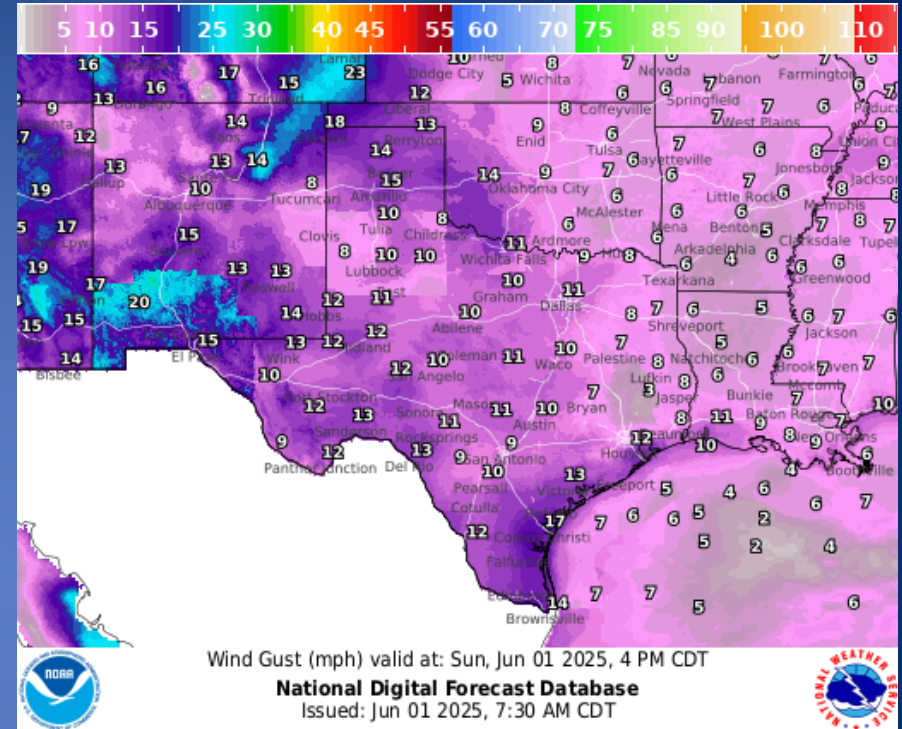


Lows

Weather Forecast

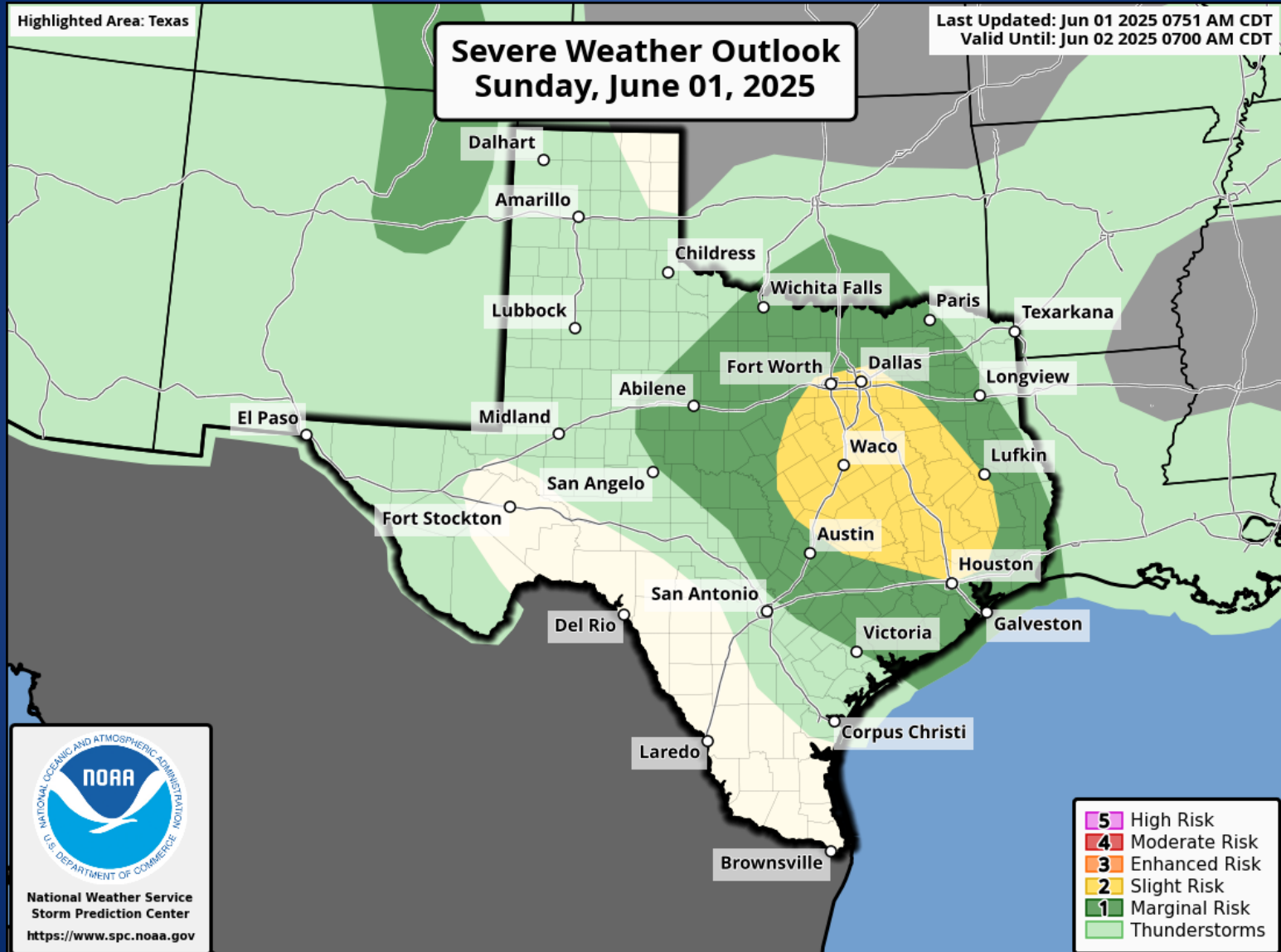


Wind Speeds

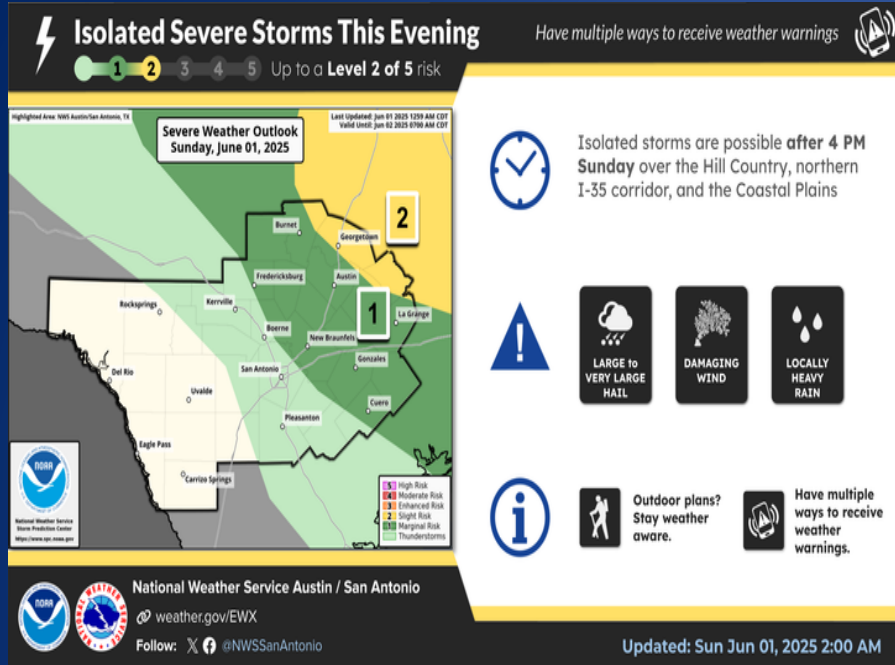


Gusts

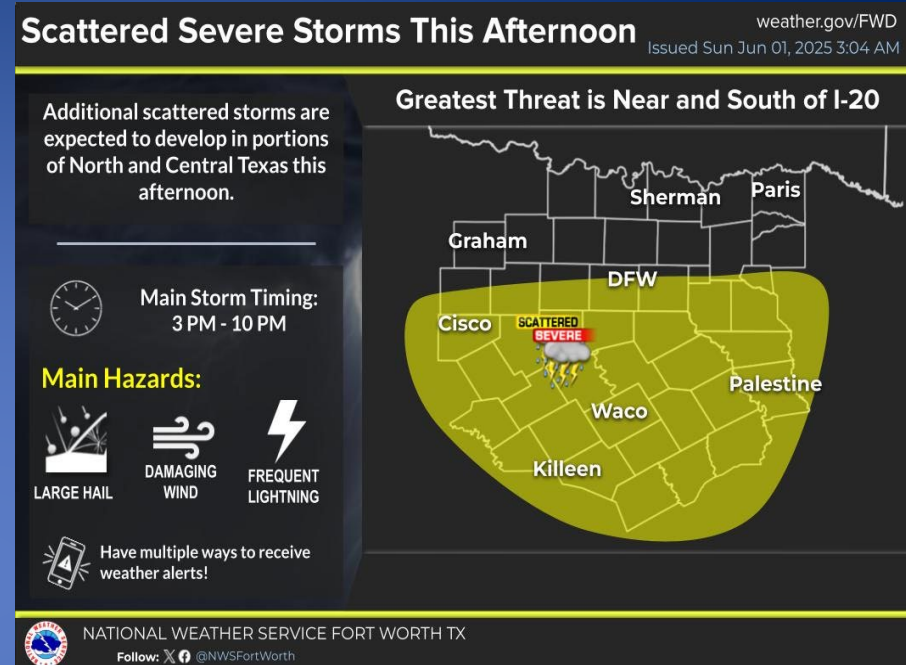
Hazardous Weather



Hazardous Weather



Isolated severe storms (level 1 to 2 of 5 risk) are possible Sunday evening for the eastern half of South-Central Texas, including the Hill Country, northern I-35 corridor, and Coastal Plains. The primary threats are large to very large hail, damaging winds, and locally heavy rain.

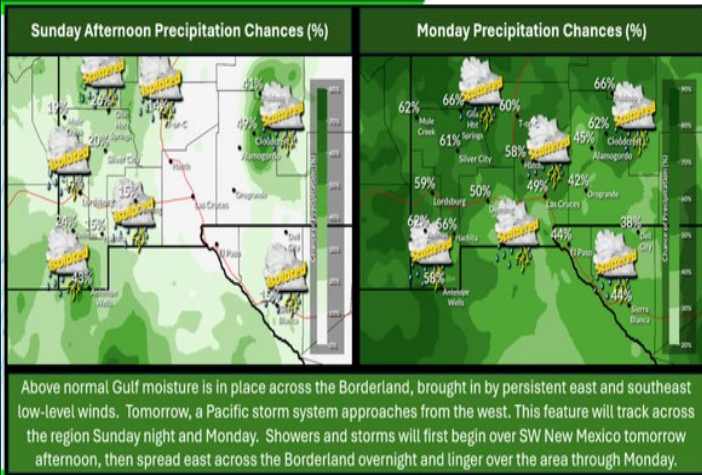


Additional scattered storms are expected to develop near and south of the I-20 corridor this afternoon and evening. There is a better chance for severe storms, capable mainly of large hail and damaging winds.

Hazardous Weather

Rain and Thunderstorms Chances Sunday thru Monday

West favored Sunday / All areas have chances Sun Nite/Mon



- Gusty outflow winds up to 45 mph
- Winds may pick up dust and reduce visibility
- Cloud-to-ground lightning



Rainfall Amounts of 0.10" to 0.40"



NATIONAL WEATHER SERVICE
EL PASO, TX

Follow: [X](#) [f](#) [i](#) [@](#) [NWSElPaso](#)

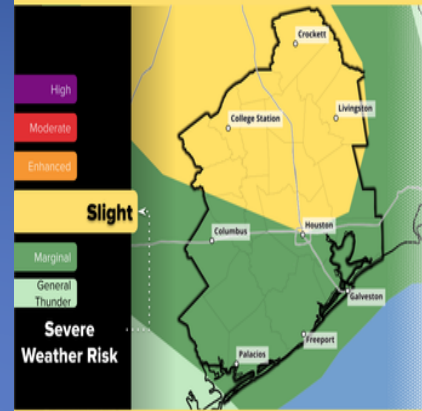
May 27, 2025 | 11:43 AM

Moisture remains in place across the Borderland, and a Pacific low pressure system is moving in from the west. This combination will increase shower and storm chances over western areas Sunday. Through the evening and overnight, Sunday night, we expect showers, and even some storms, to begin shifting east. By Monday, all areas have potential for scattered shower and thunderstorms.

Severe Weather Outlook

Sunday Weather Outlook

Strong to severe storms possible Sunday



Key Messages

- A disturbance moving down from the north will trigger showers and thunderstorms over SE Texas.
- The first round of storms expected during the morning hours. The second round is expected during afternoon and evening hours.
- Isolated strong to severe storms will be possible across the area, with the greatest risk over areas north of I-10.

Potential Impacts

- Damaging wind and hail
- Locally heavy rain
- An isolated, brief tornado cannot be ruled out

Actions

- Remain weather-aware, especially if having outdoor plans.
- Ensure you have multiple ways to receive alerts if severe thunderstorms occur.
- Check the forecast for updates.



weather.gov/Houston

National Weather Service - Houston/Galveston, TX
Sunday, June 1, 2025

Follow: [X](#) [f](#) [i](#) [@](#) [NWSHouston](#)

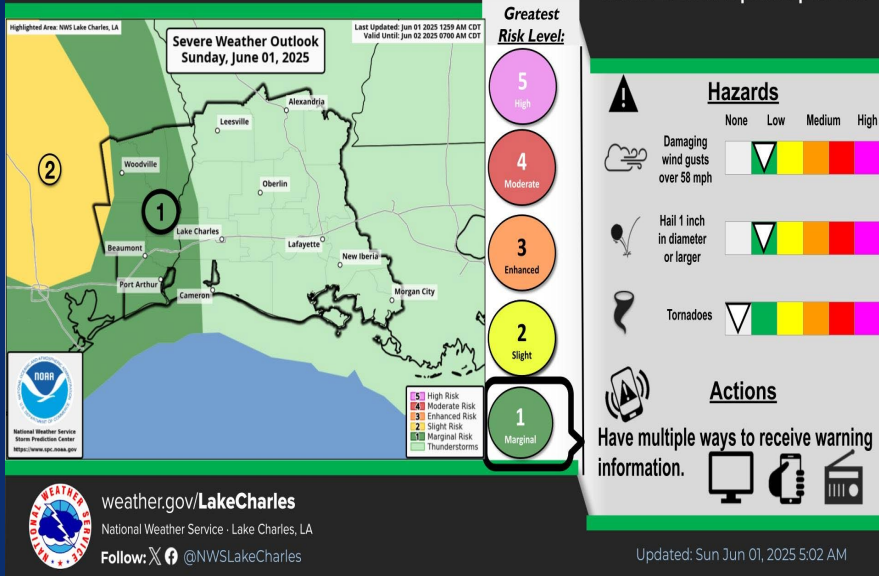
Listen: NOAA Weather Radio for Latest Forecasts & Warnings

A disturbance will be moving down from the north on Sunday. Showers & thunderstorms expected in the morning over the Brazos Valley/Piney Woods region and should quickly dissipate as they move southward. Another stronger cluster of thunderstorms is expected to develop over portions of SE Texas in the afternoon and evening. Conditions will be favorable for this second round of storms to be strong to severe at times. Main threats are damaging winds and hail. Cannot rule out a brief isolated tornado. Some locations may also see brief periods of heavy rain.

Hazardous Weather

Severe Weather Outlook

Today

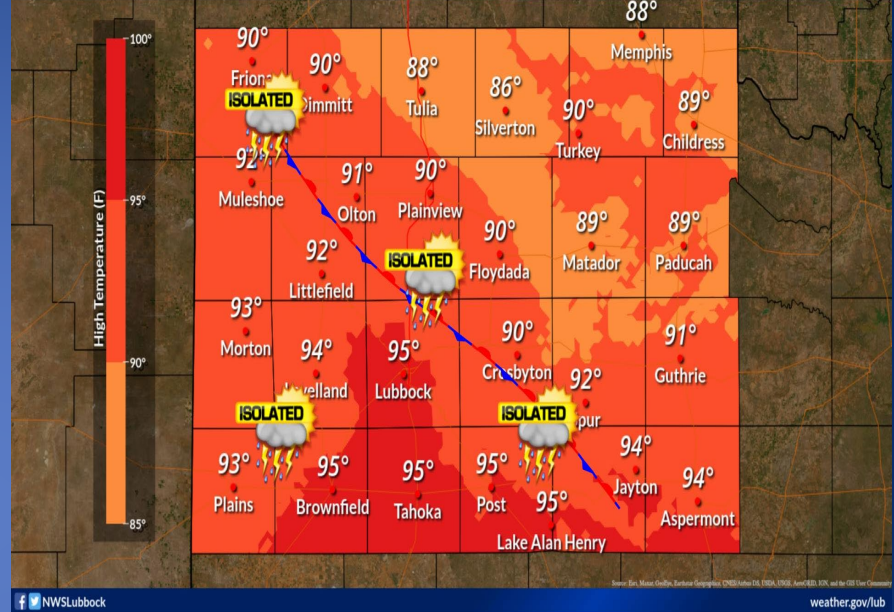


A Marginal Risk for severe weather is in place across SE TX and parts of far SW LA today as an upper-level disturbance passes overhead. While convection will be isolated, any storms that do develop will have good potential to become severe.

Isolated Thunderstorms This Afternoon & Evening

Weather Forecast Office
Lubbock, TX
Jun 01, 2025 2:41 AM CDT

Some storms may be severe, capable of producing damaging winds to 60 mph and small hail

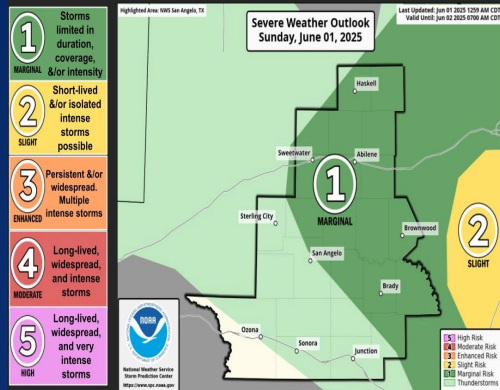


Isolated thunderstorms, some severe, are forecast to develop across portions of the Caprock and the western Rolling Plains this afternoon as a cold front stalls. Some storms may be severe, capable of producing damaging wind gusts up to 60 mph and hail up to the size of the quarters. Hot temperatures are expected today, with winds becoming southeast this afternoon at around 10-15 mph.

Hazardous Weather

Today's Severe Thunderstorm Outlook

Highest Local Risk: Marginal (Risk Level 1 out of 5)



Isolated thunderstorms are possible Sunday afternoon into the evening, mainly in the Big Country. Large hail and damaging winds are the main threats, along with dangerous lightning.



Sunday Afternoon and Evening

Potential Hazards:



Large Hail (up to quarter size)



Damaging Winds (60+ MPH)



Lightning



National Weather Service - San Angelo

weather.gov/SJT

Updated: Sun Jun 01, 2025 4:06 AM

Isolated thunderstorms are possible Sunday afternoon into the evening. Large hail and damaging winds are the main threats, along with dangerous lightning.

Severe Weather Threat Today

Have Multiple Ways to Get Severe Weather Warnings
Latest info at weather.gov/shv

Level 1 of 5: for southwest zones of the ArkLaTex



Midday through this afternoon



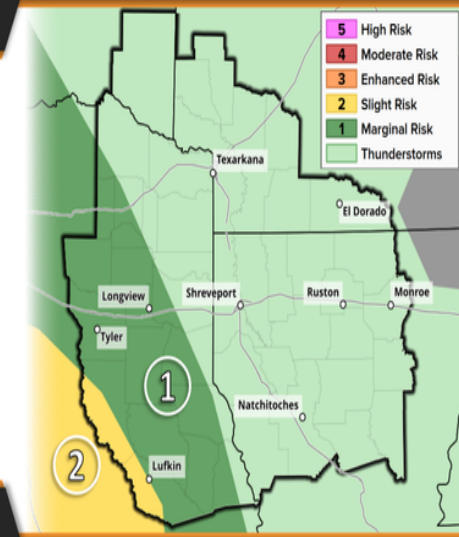
Highest risk of severe storms in Deep East Texas

Potential Hazards:



→ Damaging wind gusts of 60 + MPH

→ Large hail of quarter size or larger



weather.gov/shv

National Weather Service - Shreveport, LA

Follow: @NWSShreveport

Updated: Sun Jun 01, 2025 2:09 AM

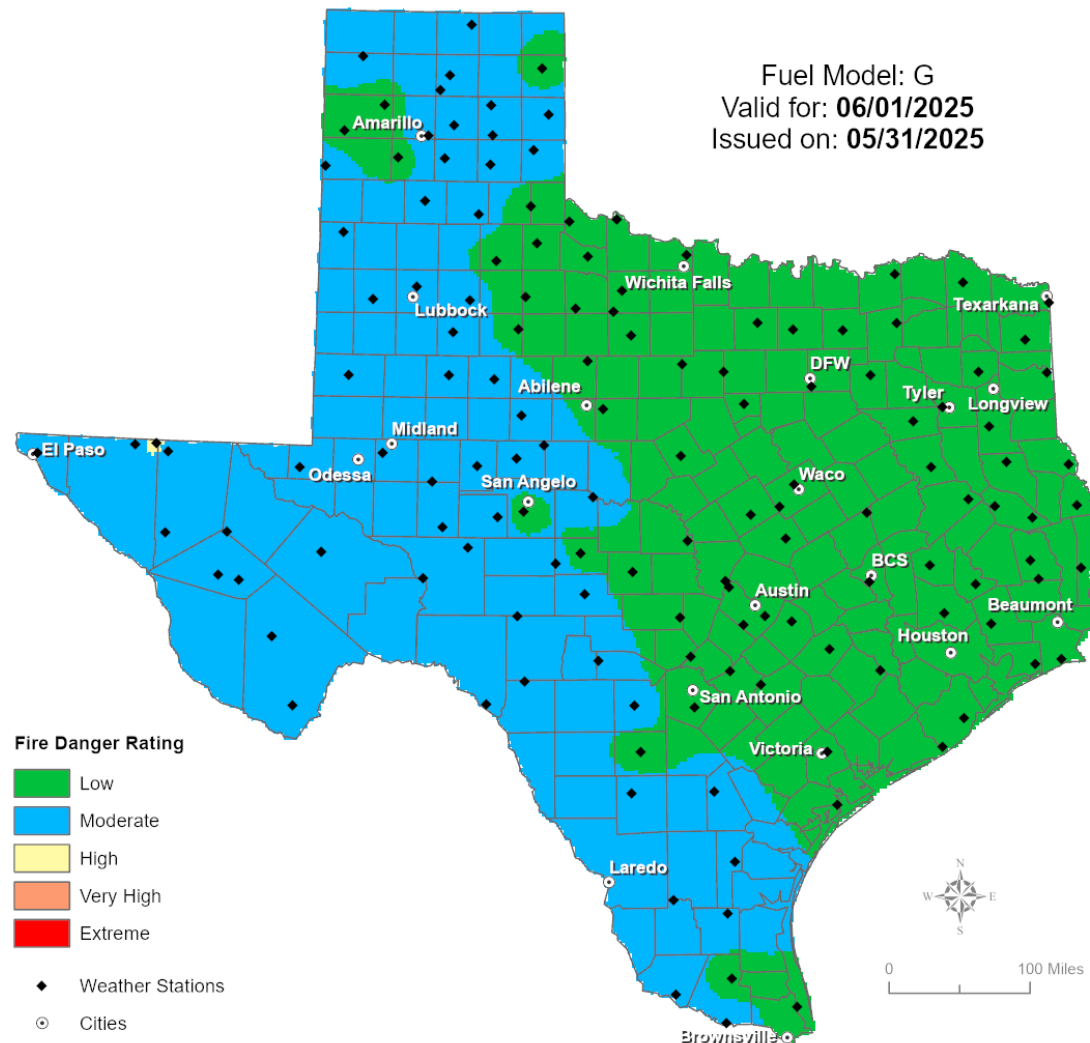
A Slight Risk of severe weather exists for portions of Deep East Texas today. All hazards will be possible, with the most likely hazards being large hail and damaging winds.

Weather Advisory/Statement/Watch/Warning Issued

DATE	WARNING TYPE	LOCATION
05/31/25	Flood Warning	Brazos, Grimes, Leon, Madison, Newton, Orange, Polk, Robertson, San Jacinto, Trinity, Walker, and Wise Counties
05/31/25	Special Weather Statement	Bandera, Dallam, and Garza Counties
05/31/25	Airport Weather Warning	Bexar County
06/01/25	Special Weather Statement	Collin, Cooke, and Grayson Counties

Fire Danger Forecast

Forecast Fire Danger



Burn Ban

OUTDOOR BURN BANS

May 30, 2025

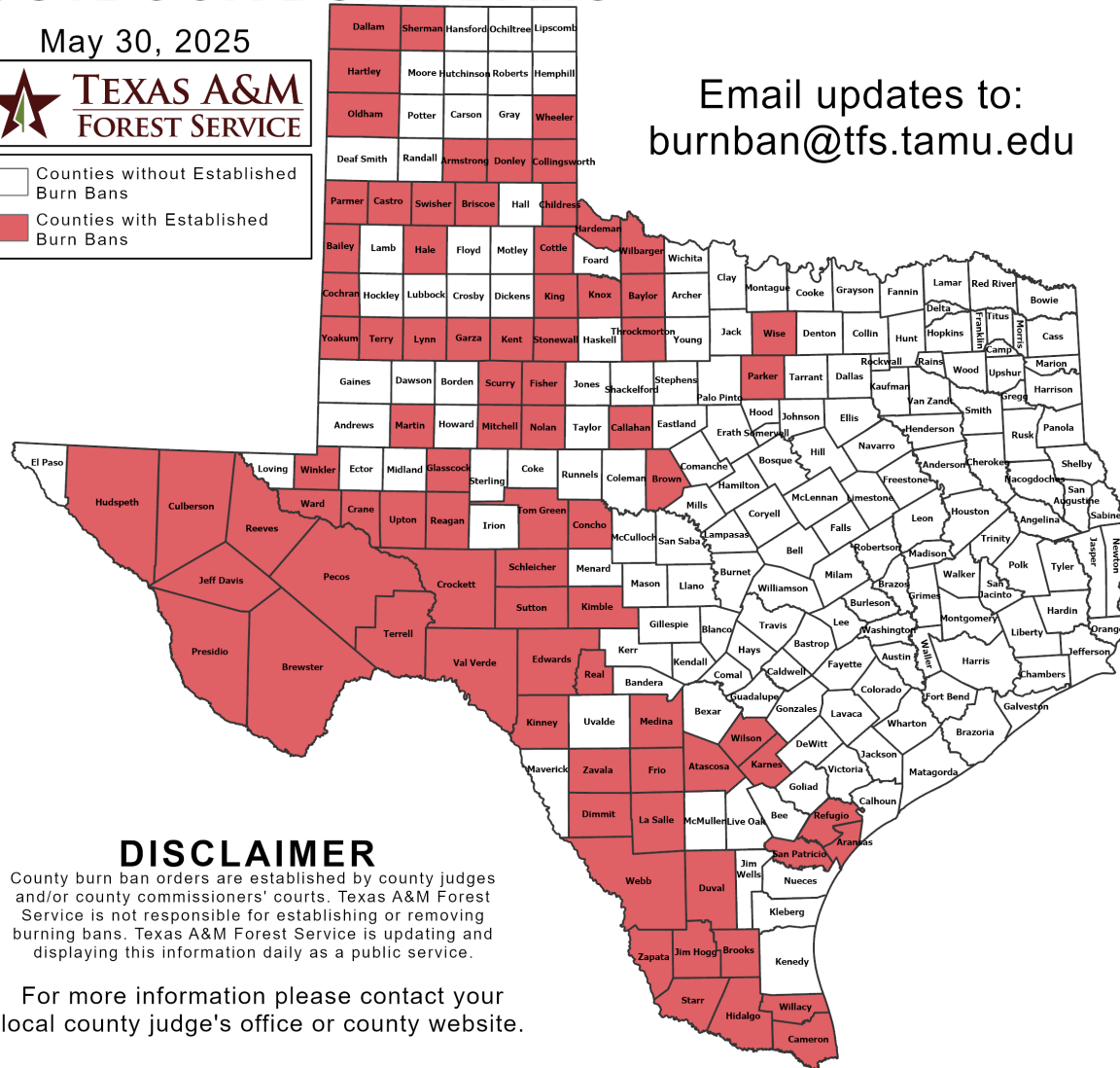


Counties without Established Burn Bans
 Counties with Established Burn Bans

Email updates to:
burnban@tfs.tamu.edu

Counties with Burn Bans: 82

Aransas	Glasscock	Refugio
Armstrong	Hale	San Patricio
Atascosa	Hardeman	Schleicher
Bailey	Hartley	Scurry
Baylor	Hidalgo	Sherman
Brewster	Hudspeth	Starr
Briscoe	Jeff Davis	Stonewall
Brooks	Jim Hogg	Sutton
Brown	Karnes	Swisher
Callahan	Kent	Terrell
Cameron	Kimble	Terry
Castro	King	Throckmorton
Childress	Kinney	Tom Green
Cochran	Knox	Upton
Collingsworth	La Salle	Val Verde
Concho	Lynn	Ward
Cottle	Martin	Webb
Crane	Medina	Wheeler
Crockett	Mitchell	Willbarger
Culberson	Nolan	Willacy
Dallam	Oldham	Wilson
Dimmit	Parker	Winkler
Donley	Parmer	Wise
Duval	Pecos	Yoakum
Edwards	Presidio	Zapata
Fisher	Reagan	Zavala
Frio	Real	
Garza	Reeves	



DISCLAIMER

County burn ban orders are established by county judges and/or county commissioners' courts. Texas A&M Forest Service is not responsible for establishing or removing burning bans. Texas A&M Forest Service is updating and displaying this information daily as a public service.

For more information please contact your local county judge's office or county website.

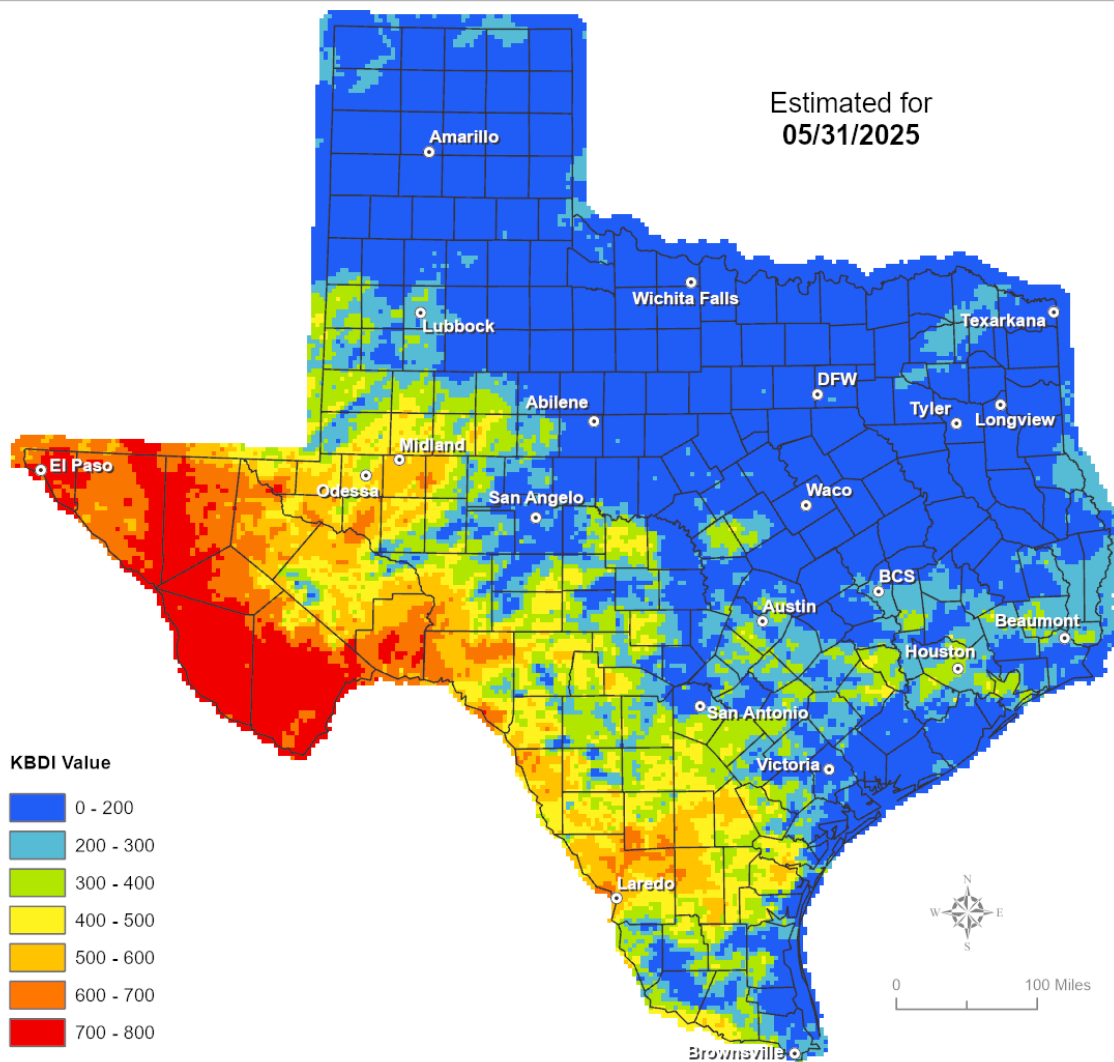
RED FLAG WARNINGS: www.weather.gov
 Additional map formats available at <https://tfsweb.tamu.edu/Burnbans/>

Keetch-Byram Drought Index

Keetch-Byram Drought Index

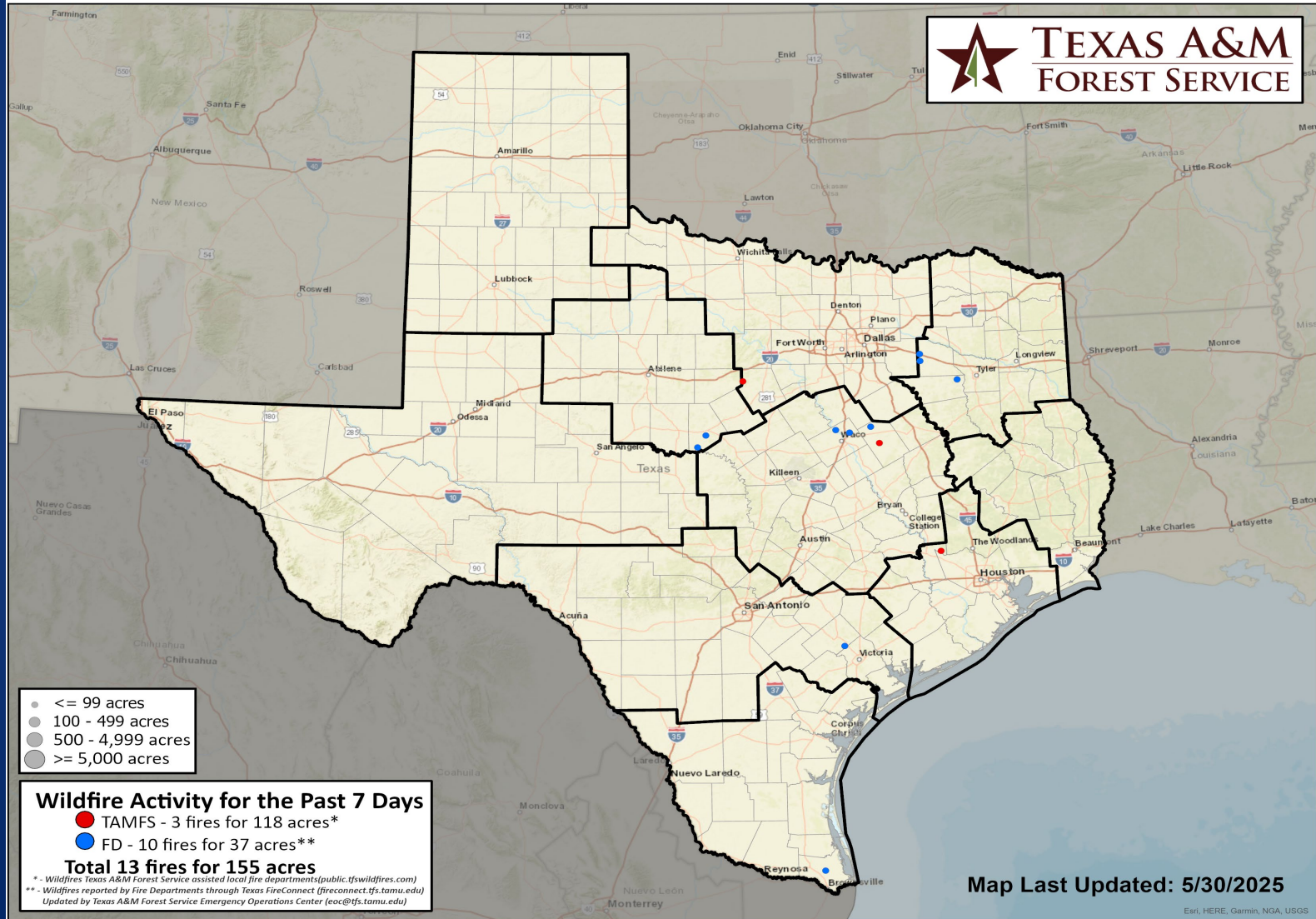
(4 km x 4 km resolution)

Estimated for
05/31/2025



Fire Activity (*Last 24 Hours)

Report of 343 (No Change) fires and 75,145 (No Change) acres have been burned this year. There are 82 (No Change) counties with burn bans. The Keetch-Byram Drought Index list contains 29 (-3) counties with an average over 400.



Statewide Significant Events

DATES		LOCATION	EVENT
06/01/25	06/01/25	Arlington	2025 Texas Rangers Game 33
06/01/25	06/01/25	Houston	2025 Houston Astros Game 34