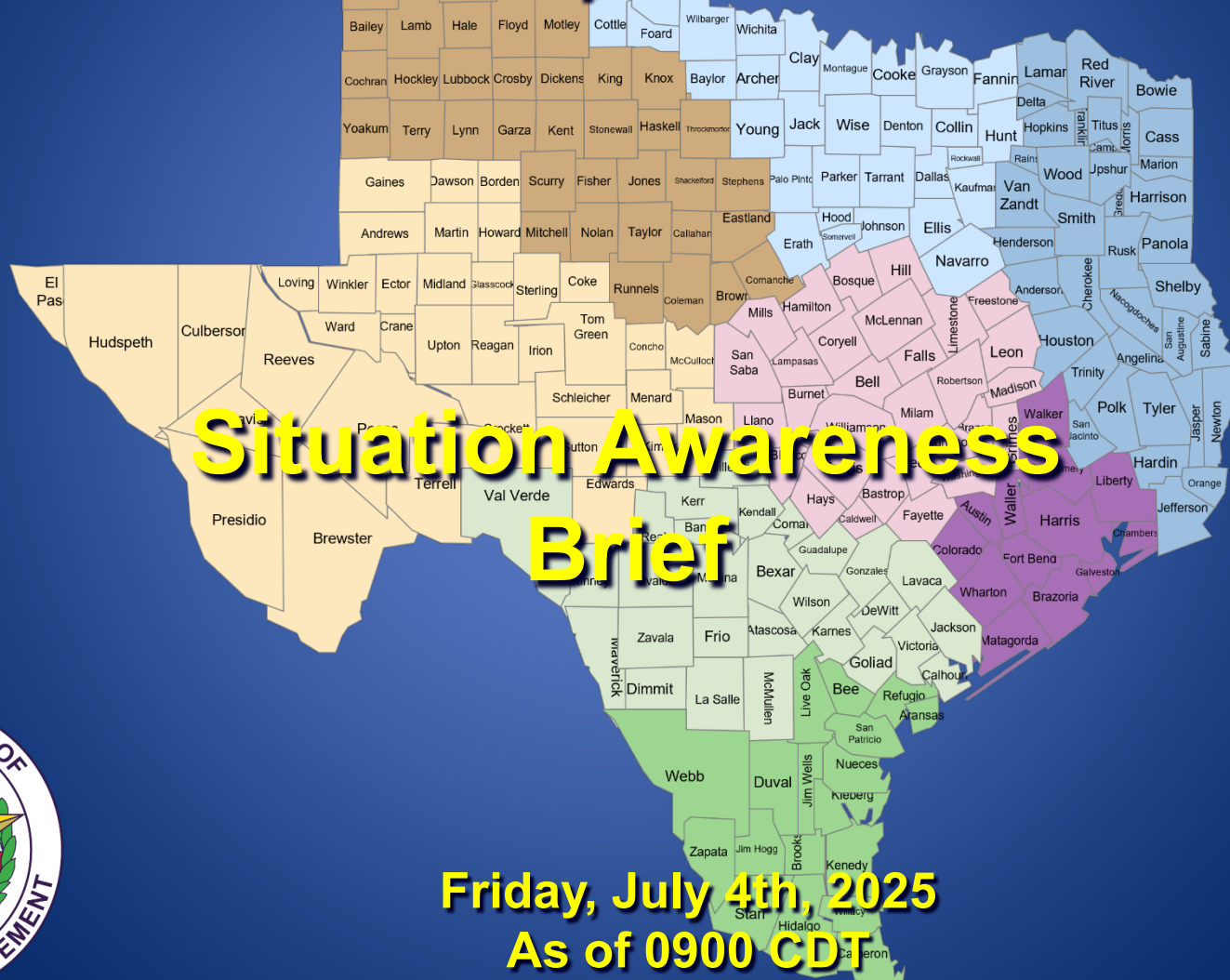


Texas Division of Emergency Management Texas State Operations Center



**Friday, July 4th, 2025
As of 0900 CDT**

Tropical Weather Awareness



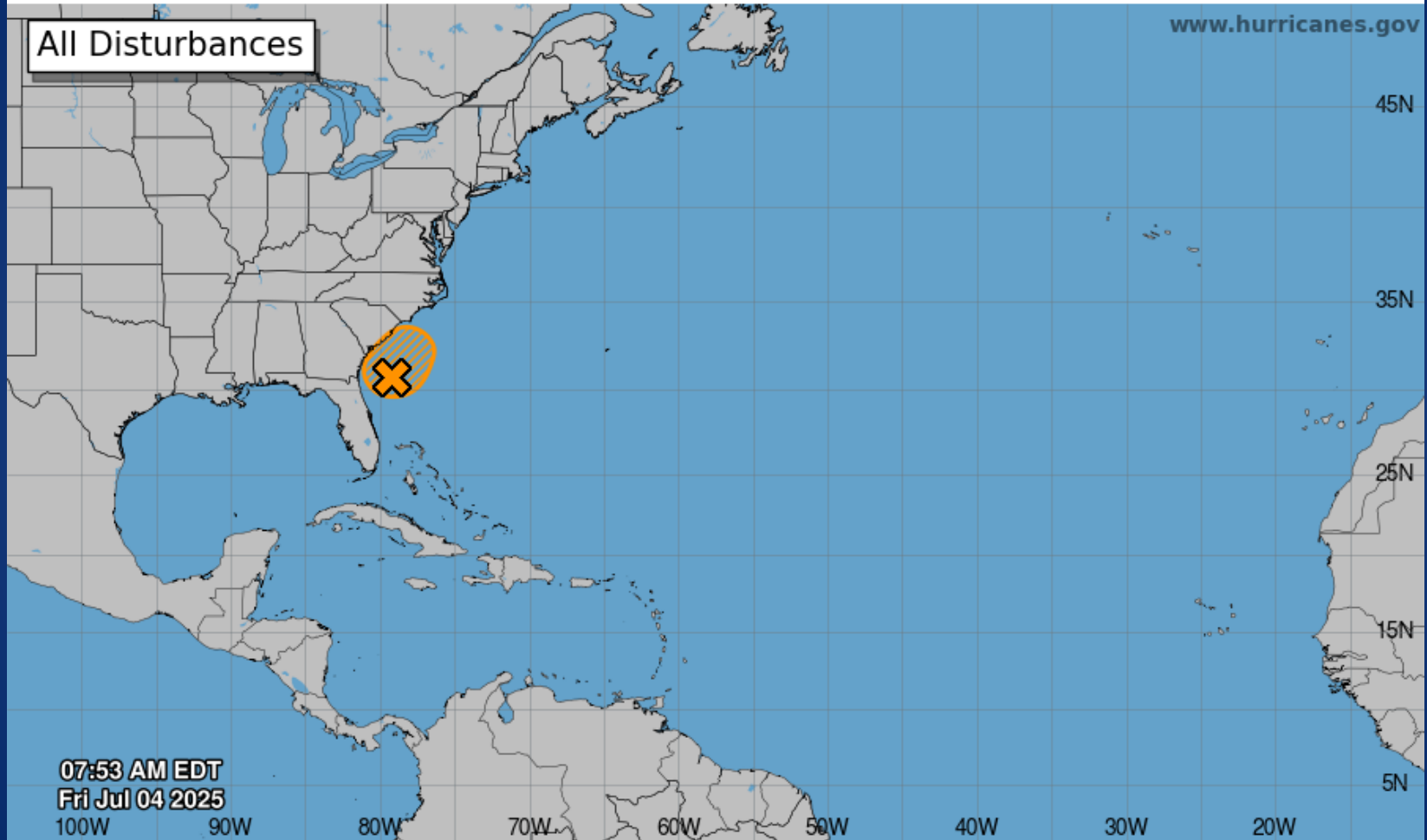
Seven-Day Graphical Tropical Weather Outlook

National Hurricane Center Miami, Florida



www.hurricanes.gov

All Disturbances



07:53 AM EDT
Fri Jul 04 2025

Current Disturbances and Seven-Day Cyclone Formation Chance: < 40% 40-60% > 60%

Tropical or Sub-Tropical Cyclone: Depression Storm Hurricane

Post-Tropical Cyclone or Remnants

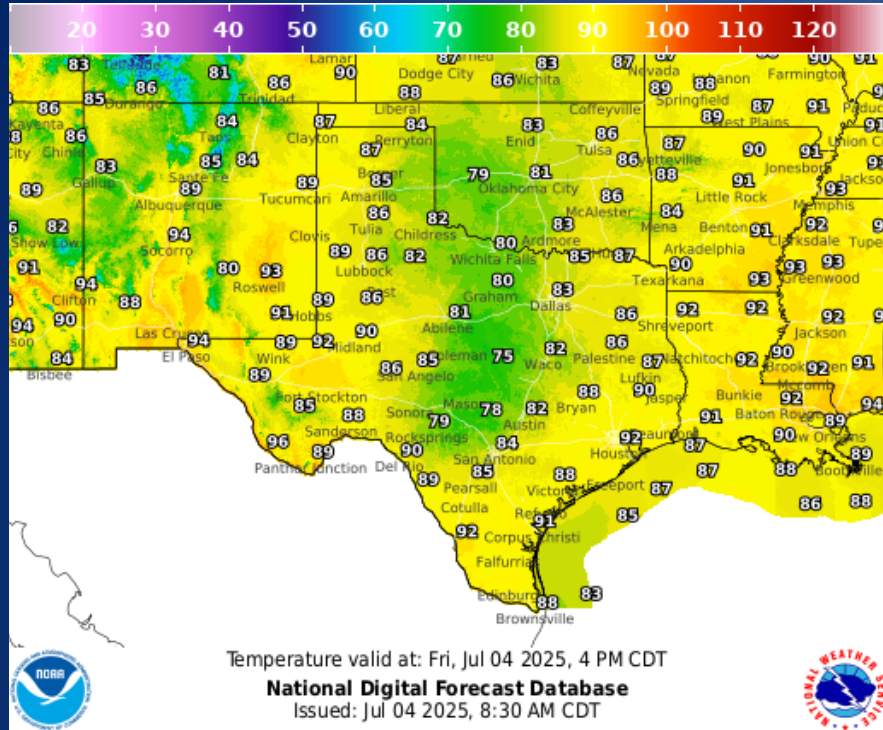
Incidents Reported to the State Operations Center (last 24 hours)

DATE	SUBJECT	LOCATION
07/03/25	Update Report of the Boil Water Notice	Waller County
07/03/25	Update Report #2 of the Water Main Break	Mitchell County
07/03/25	Initial Report of a Water Outage	Reeves County
07/03/25	Final Report of the Boil Water Notice	Milam County
07/03/25	Final Report of the Boil Water Notice	Falls County
07/03/25	Final Report of the Boil Water Notice	Culberson County

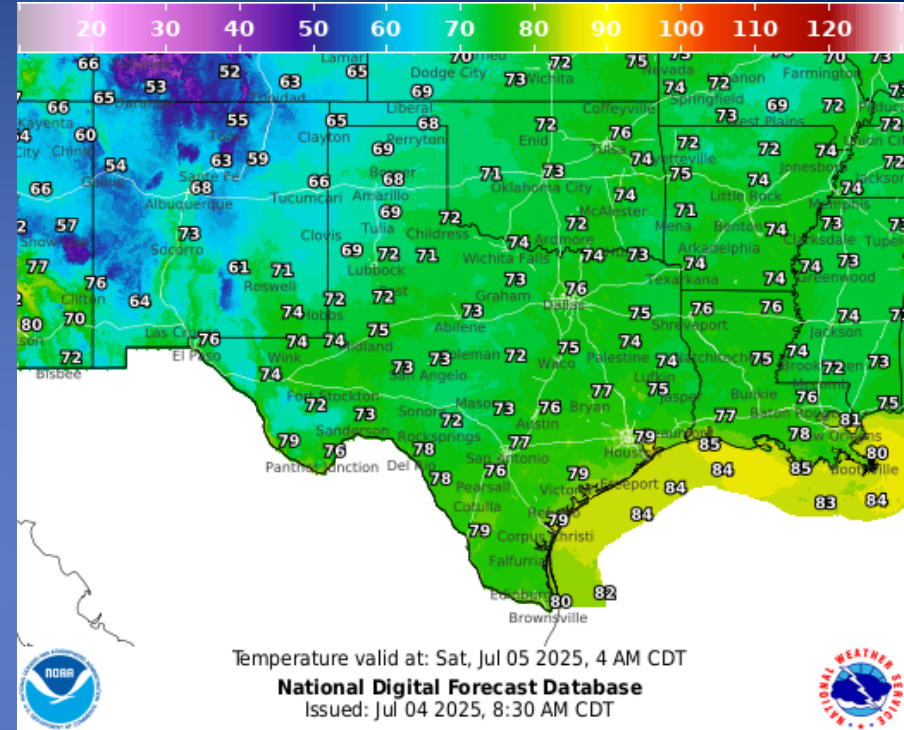
Informational Products Distributed by the State Operations Center

DATE	SUBJECT
07/03/25	NWS Fort Worth: Storm Threat Through July 4th
07/03/25	NWS Austin/San Antonio: NWS Situation Report – Heavy Rain Possible Rest of Today through Late Tonight
07/03/25	NWS Austin/San Antonio: Situation Report: Flood Watch Expansion...includes Bexar County
07/03/25	Texas Special Events List
07/04/25	NWS Austin/San Antonio: Updated Situation Report: Flood Watch Extended until 1 PM CDT
07/04/25	Daily NWS Threat Brief for FEMA Region 6
07/04/25	NWS El Paso, TX/Santa Teresa, NM: Drought Information Statement

Weather Forecast

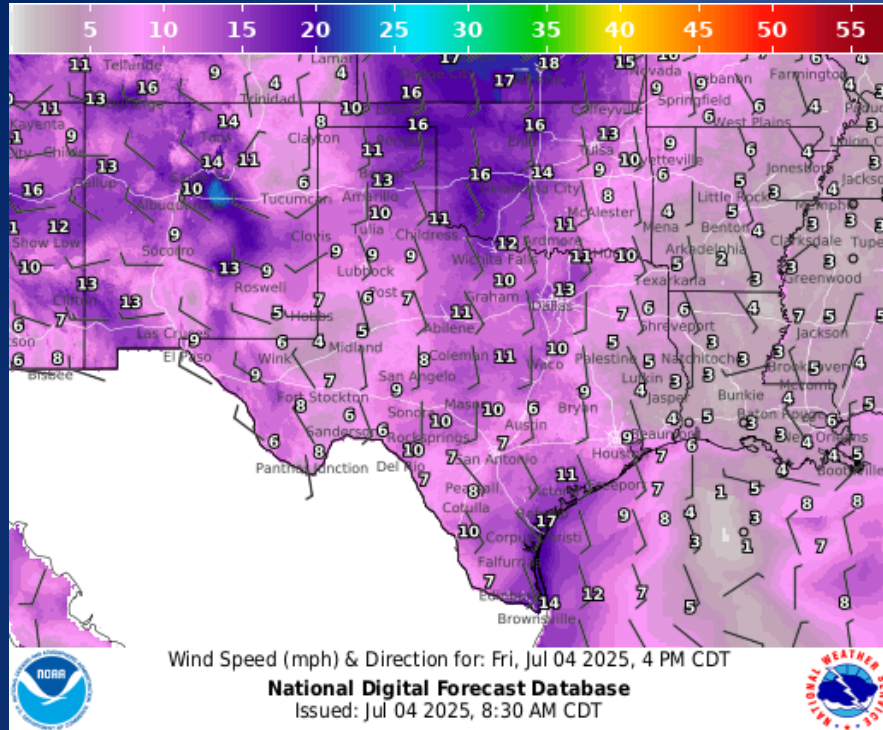


Highs

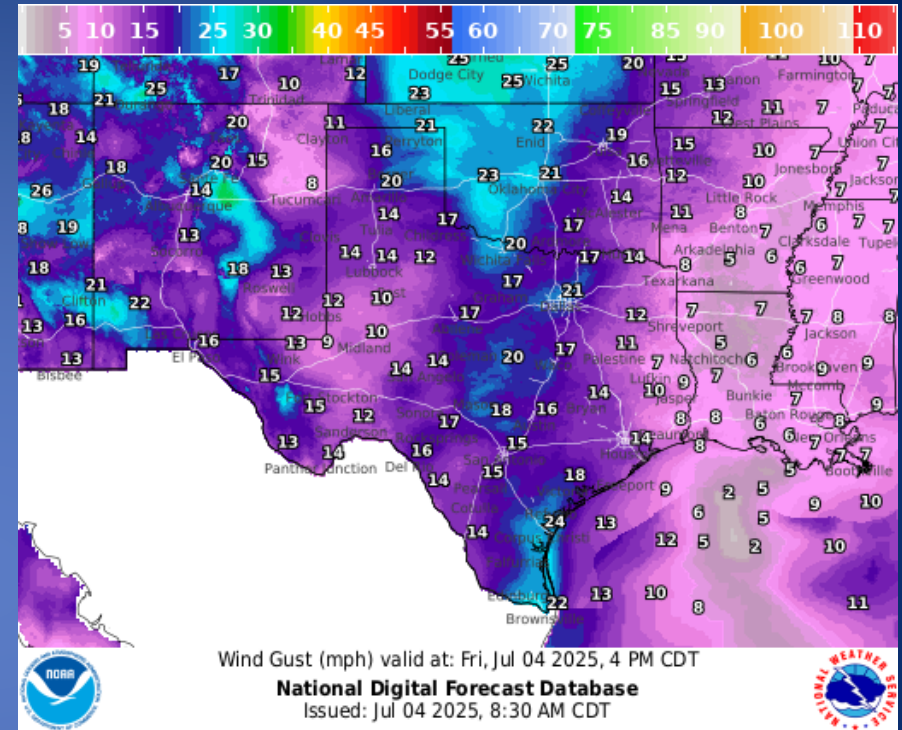


Lows

Weather Forecast

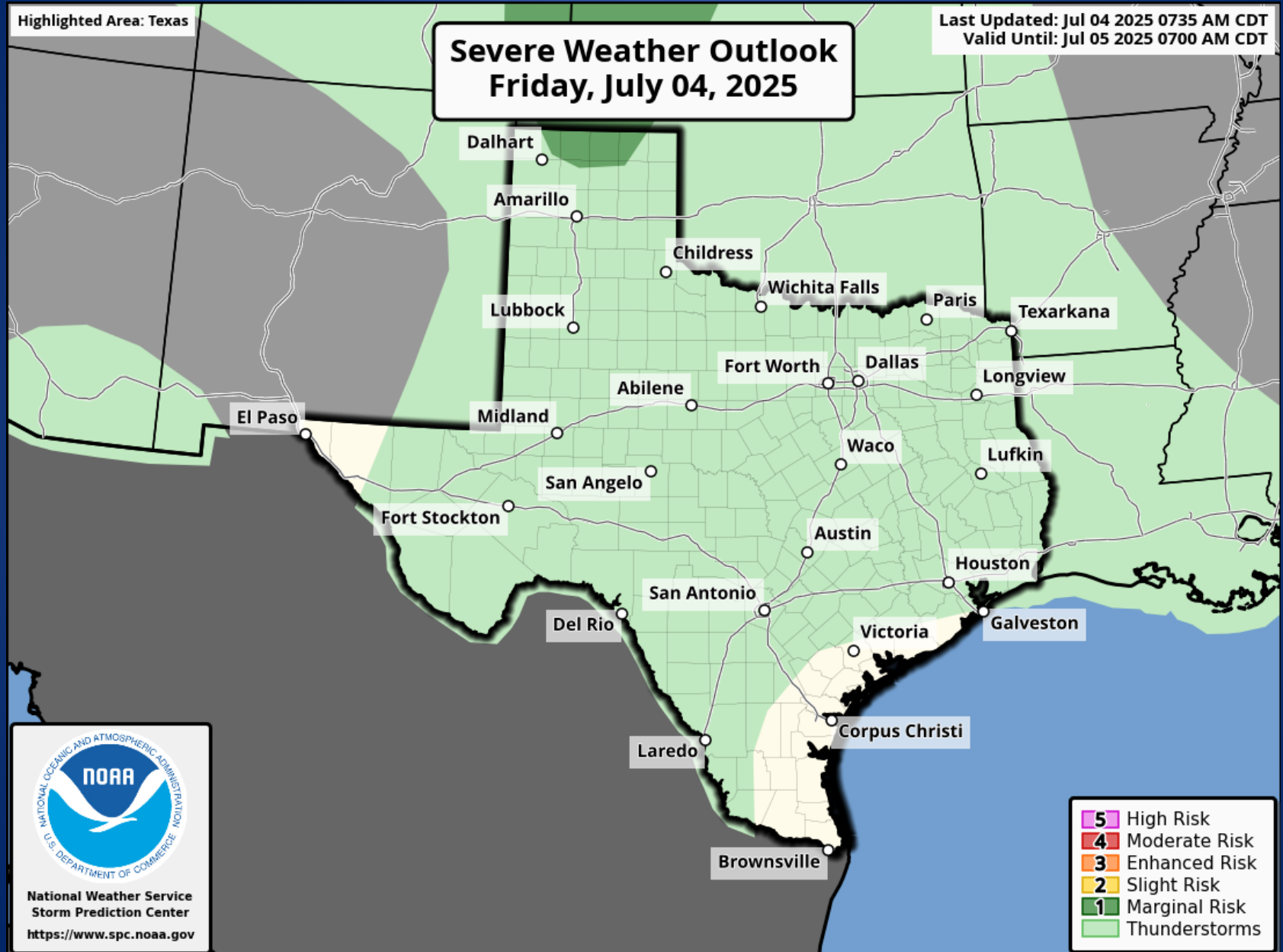


Wind Speeds



Gusts

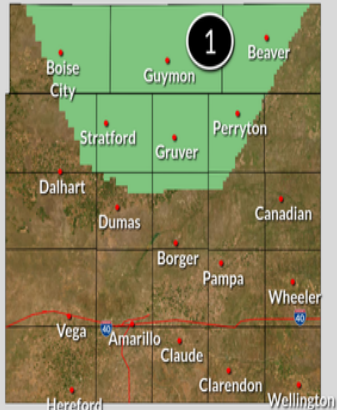
Hazardous Weather



Hazardous Weather

Severe Thunderstorm Potential Today

Updated:
Fri Jul 04, 2025 2:02 AM



Potential Hazards



Half Inch
(0.5")



60 mph



Very Low

Timing




Late Friday Afternoon - Evening

What You Should Do



Keep up to date with changes
to the forecast



National Weather Service | Amarillo

Follow Us: @NWSAmarillo



There's a weak disturbance that may bring a band of storms to the northern Panhandles this evening. There may be enough instability get a strong to severe storm that would be capable of strong damaging winds. But torrential rain is the main concern with storms today.

Heavy Rain Potential Friday (July 4th)

July 4, 2025
1:30 AM



Greatest chance for
locally heavy rainfall
and flooding in the
green shaded area



What We Know

- Widely scattered showers and thunderstorms will impact portions of western-north Texas and Oklahoma mainly during the morning and afternoon hours on Friday (July 4th).
- Localized totals of 2-3 inches of rain are possible, especially in the green shaded area.



Impacts

- Localized flooding, especially in low-lying and poorly drained areas.
- Ponding on area roadways.



National Weather Service | Norman, Oklahoma



@NWSNorman



weather.gov/norman

Heavy downpours with thunderstorms may result in flooding, especially within the green shaded area. Localized rainfall totals of 2-3 inches are possible.

Hazardous Weather

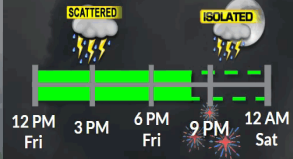


July 4th Showers and Storms

weather.gov/FWD
Issued Fri Jul 04, 2025 5:46 AM

Showers and storms will decrease through the day with **most precip gone around sunset**. No severe weather is expected, but **gusty winds & lightning** may accompany any stronger storms.

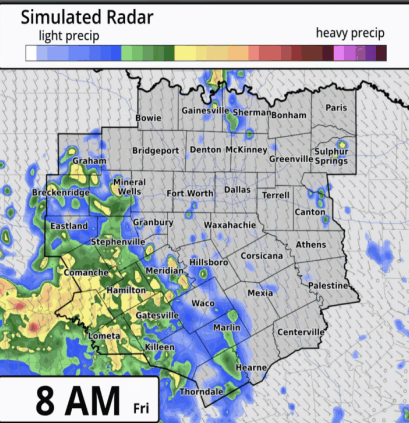
Evening Timeline



Gusty and erratic winds in and around storms will be hazardous to those boating on area lakes.

When thunder roars, go indoors!
Wait at least 30 minutes from the sound of the last thunder to resume outdoor activities.

Today's Simulated Radar*



***This is one model's depiction. Use this for general trends today. It is NOT a precise forecast.**



NATIONAL WEATHER SERVICE FORT WORTH TX
Follow: X @NWSFortWorth

Showers and storms will decrease through the day with most precip gone around sunset. No severe weather is expected, but gusty winds & lightning may accompany any stronger storms. Stay weather aware for festivities today!

Flood Watch

Turn around. Don't drown.
Latest info at weather.gov/ewx



Until 1 PM CDT Friday



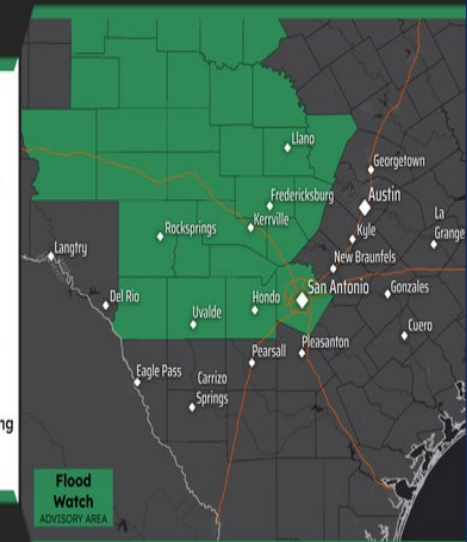
Hill Country



- Rainfall amounts of 1 to 3 inches possible
- Can't rule out isolated 5 to 7 inches
- Excessive runoff may result in flooding of low-lying areas, rivers/creeks and low water crossings



NATIONAL WEATHER SERVICE
AUSTIN/SAN ANTONIO
Follow: X @NWSSanAntonio



Flood Watch
ADVISORY AREA

Updated: July 4, 2025

A Flood Watch remains in effect for the Hill Country and has been extended until 1 PM Friday. Pockets of heavy rain are expected to continue and may result in flooding of low-lying areas, rivers/creeks, and low water crossings. Rainfall amounts of 1 to 3 inches with isolated 5 to 7 inches are possible over the Flood Watch area.

Scattered to numerous showers and thunderstorms will continue across West Central Texas into tonight. Periods of heavy rain are possible, with some locations receiving 5+ inches of rain. This may result in flooding, especially of low lying and poor drainage areas.

Weather Advisory/Statement/Watch/Warning Issued

DATE	WARNING TYPE	LOCATION
07/03/25	Special Weather Statement	Bowie, Cass, Harrison, Marion, Montgomery, Morris, Panola, Red River, San Saba, Titus, Travis, and Williamson Counties
07/03/25	Flood Warning	Angelina, Brewster, Newton, Orange, Polk, Presidio, and Trinity Counties
07/03/25	Flash Flood Warning	Andrews, Bandera, Borden, Brewster, Chambers, Crane, Dawson, Ector, Gaines, Jeff Davis, Hale, Howard, Liberty, Lubbock, Martin, McCulloch, Midland, Pecos, Presidio, San Saba, Titus, Upton, and Ward Counties
07/03/25	Flood Watch	Andrews, Bandera, Bexar, Borden, Brewster, Brown, Callahan, Coke, Coleman, Concho, Crane, Crockett, Culberson, Dawson, Ector, Edwards, Gaines, Gillespie, Glasscock, Howard, Irion, Jeff Davis, Kendall, Kerr, Kimble, Kinney, Llano, Loving, Martin, Mason, McCulloch, Medina, Menard, Midland, Mitchell, Nolan, Pecos, Presidio, Reagan, Real, Reeves, Runnels, San Saba, Schleicher, Scurry, Sterling, Sutton, Taylor, Terrell, Tom Green, Upton, Uvalde, Val Verde, Ward, and Winkler Counties
07/03/25	Airport Weather Warning	Bexar and Travis Counties

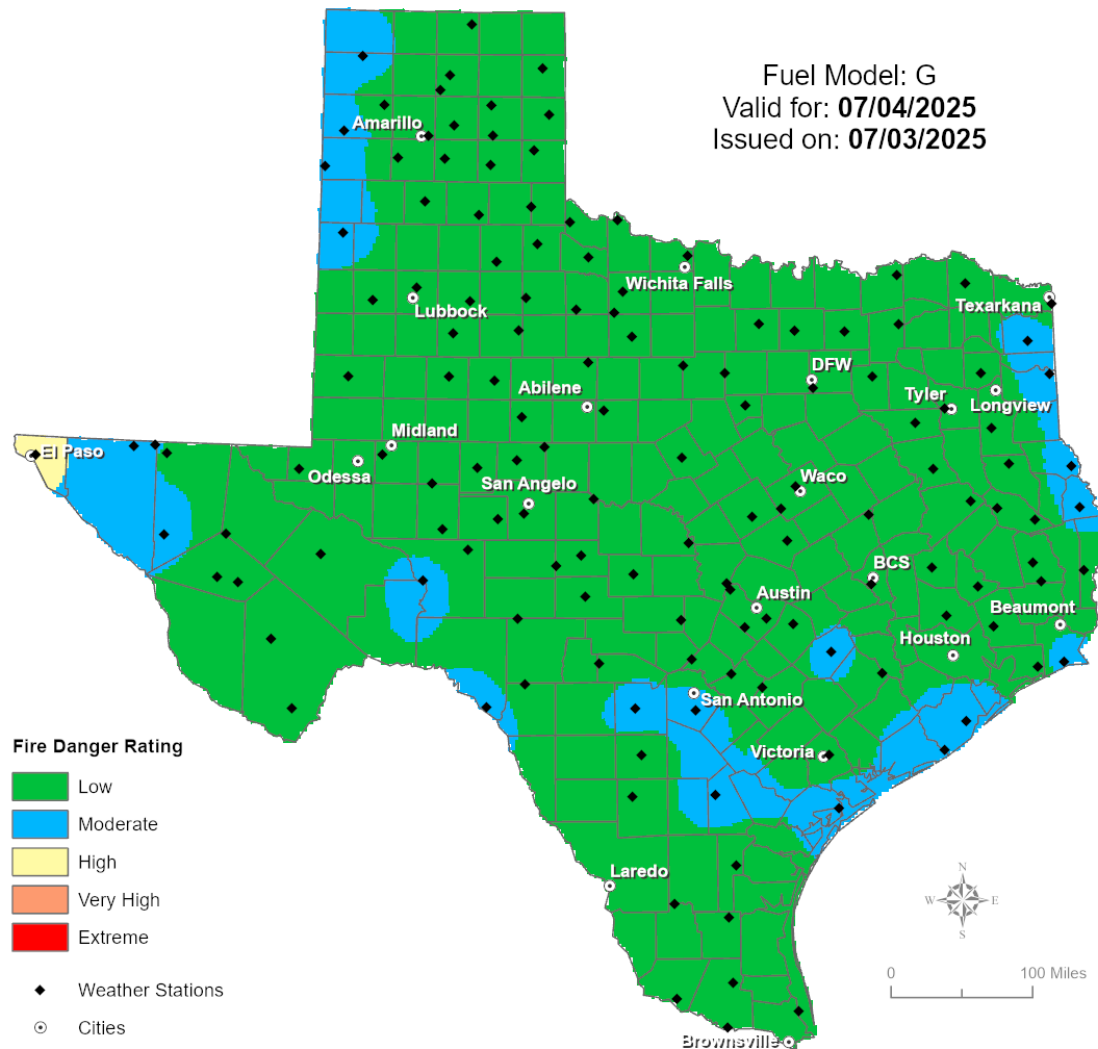
Weather Advisory/Statement/Watch/Warning Issued

DATE	WARNING TYPE	LOCATION
07/03/25	Flood Advisory	Austin, Bandera, Bowie, Brazos, Burnet, Callahan, Cooke, Gillespie, Grimes, Hale, Hudspeth, Jones, Kendall, Lampasas, Lubbock, Mason, McCulloch, Mills, Montague, Morris, Red River, San Saba, Shackelford, Taylor, Titus, Walker, Waller, and Washington Counties
07/04/25	Flood Advisory	Coke, Coleman, Concho, Gillespie, Kimble, Mason, McCulloch, Menard, Runnels, San Saba, Schleicher and Tom Green Counties
07/04/25	Flash Flood Warning	Bandera, Coke, Concho, Kendall, Kerr, Kimble, Mason, McCulloch, Menard, Runnels, San Saba, Schleicher, and Tom Green Counties
07/04/25	Flood Watch	Bandera, Bexar, Blanco, Brown, Burnet, Callahan, Coke, Coleman, Concho, Edwards, Gillespie, Kendall, Kerr, Kimble, Kinney, Llano, Mason, McCulloch, Medina, Menard, Nolan, Real, Runnels, San Saba, Taylor, Tom Green, and Uvalde Counties
07/04/25	Flood Warning	Brewster, Concho, Guadalupe, Kendall, Kerr, McCulloch, Newton, Orange, Presidio, and San Saba Counties

Fire Danger Forecast

Forecast Fire Danger

Fuel Model: G
Valid for: **07/04/2025**
Issued on: **07/03/2025**



Burn Ban

OUTDOOR BURN BANS

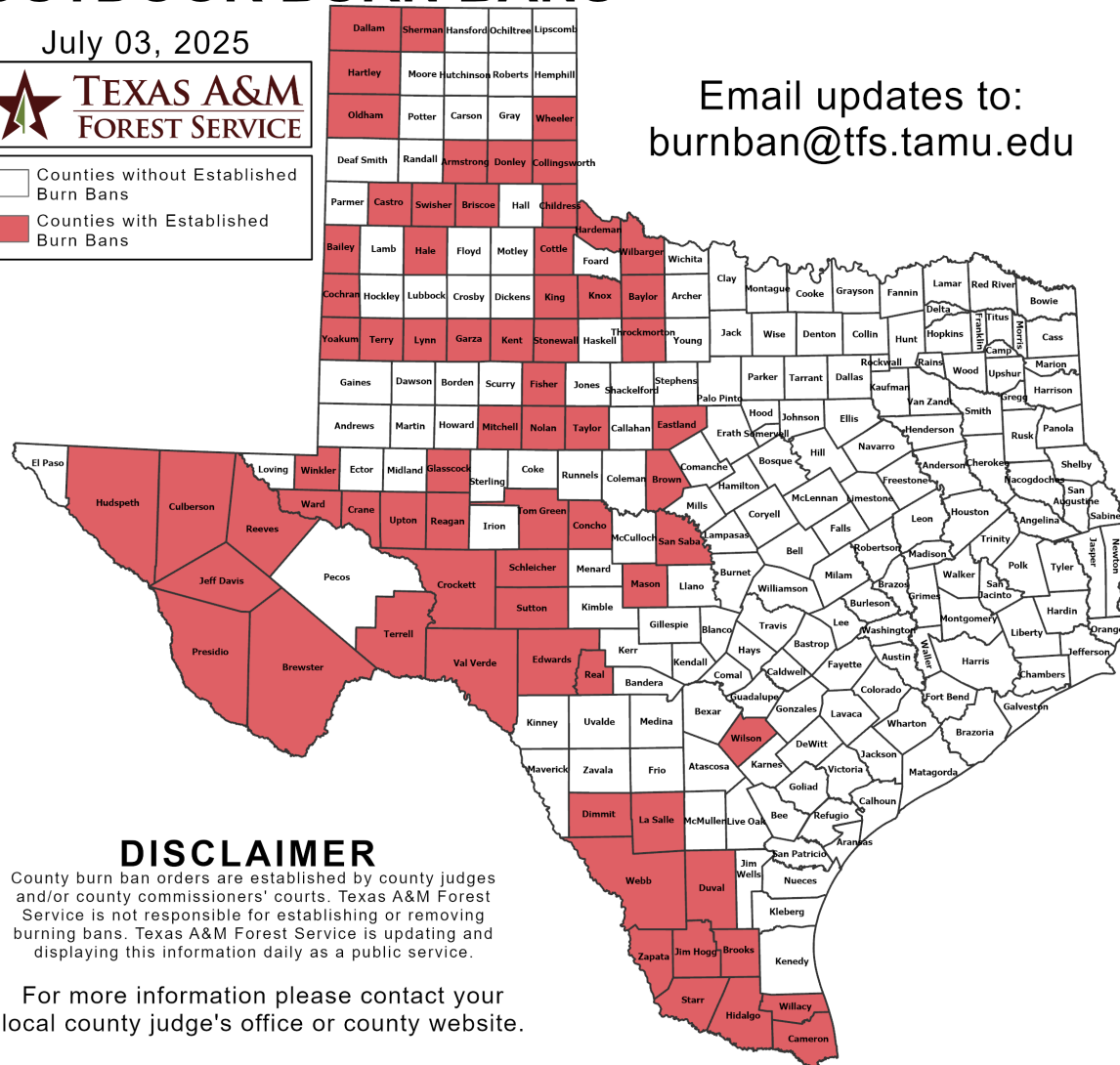
July 03, 2025



Email updates to:
burnban@tfs.tamu.edu

Counties with Burn Bans: 69

Armstrong	Fisher	San Saba
Bailey	Garza	Schleicher
Baylor	Glasscock	Sherman
Brewster	Hale	Starr
Briscoe	Hardeman	Stonewall
Brooks	Hartley	Sutton
Brown	Hidalgo	Swisher
Cameron	Hudspeth	Taylor
Castro	Jeff Davis	Terrell
Childress	Jim Hogg	Terry
Cochran	Kent	Throckmorton
Collingsworth	King	Tom Green
Concho	Knox	Upton
Cottle	La Salle	Val Verde
Crane	Lynn	Ward
Crockett	Mason	Webb
Culberson	Mitchell	Wheeler
Dallam	Nolan	Wilbarger
Dimmit	Oldham	Willacy
Donley	Presidio	Wilson
Duval	Reagan	Winkler
Eastland	Real	Yoakum
Edwards	Reeves	Zapata



DISCLAIMER

County burn ban orders are established by county judges and/or county commissioners' courts. Texas A&M Forest Service is not responsible for establishing or removing burning bans. Texas A&M Forest Service is updating and displaying this information daily as a public service.

For more information please contact your local county judge's office or county website.

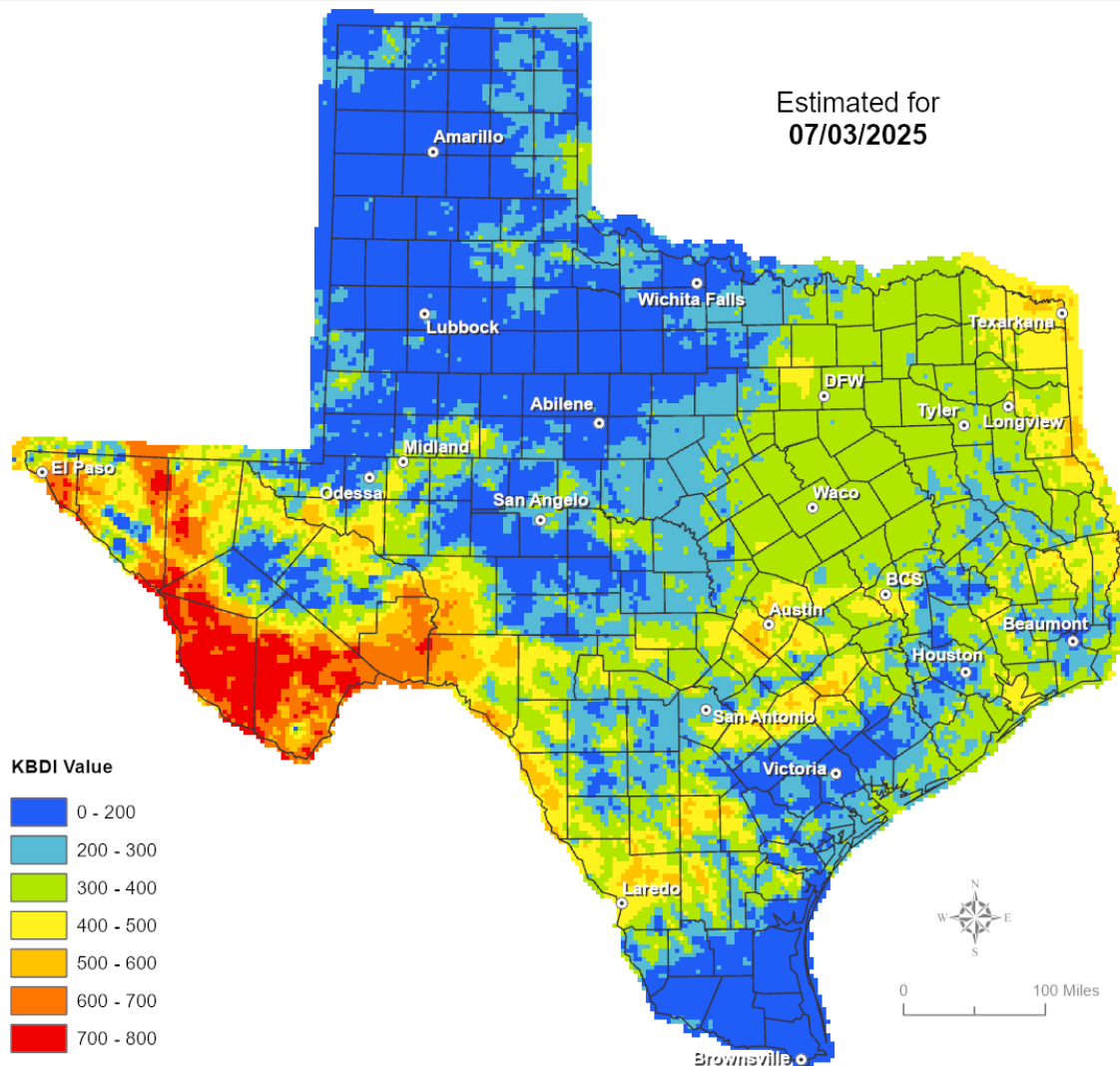
RED FLAG WARNINGS: www.weather.gov
Additional map formats available at <https://tfsweb.tamu.edu/Burnbans/>

Keetch-Byram Drought Index

Keetch-Byram Drought Index

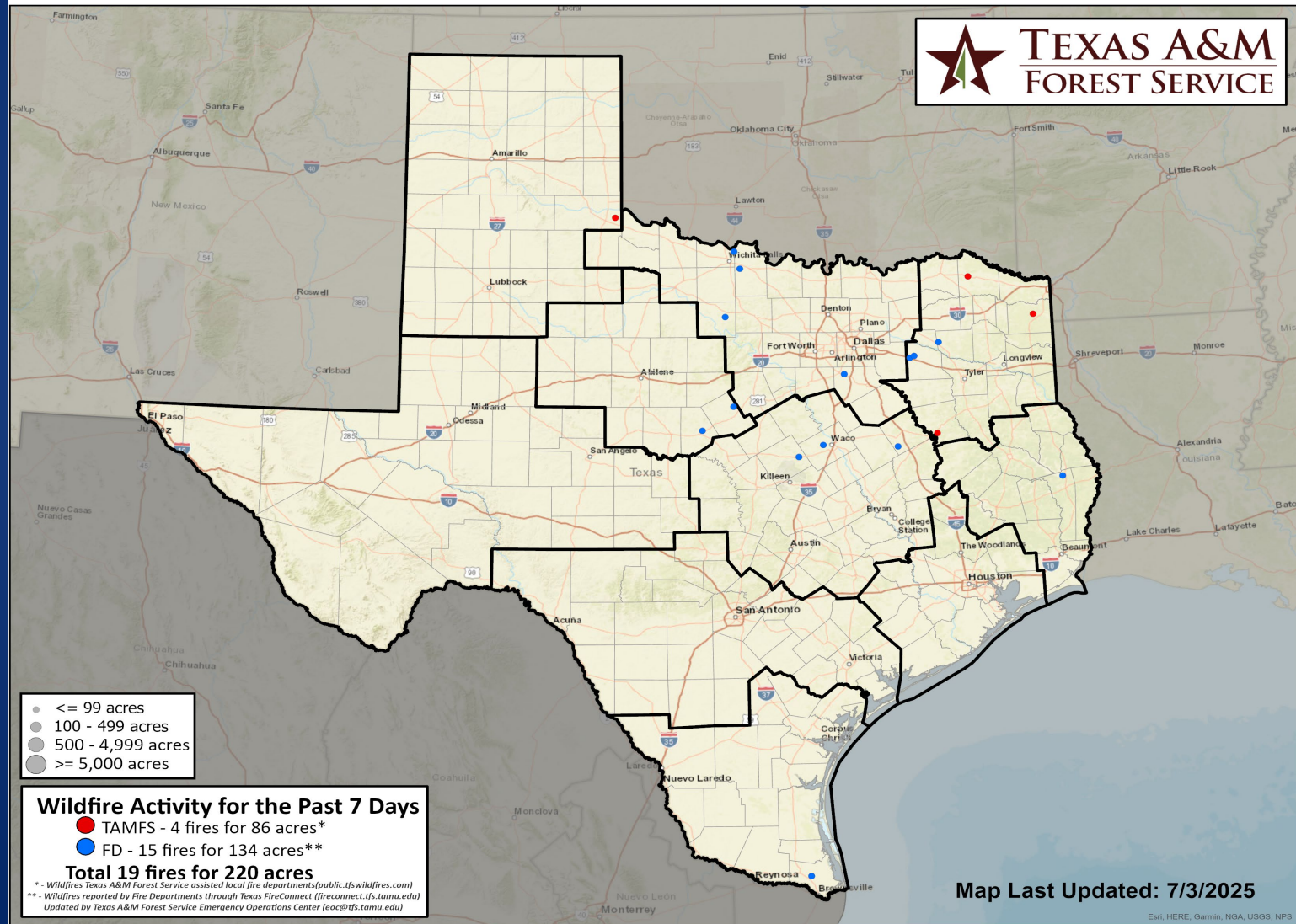
(4 km x 4 km resolution)

Estimated for
07/03/2025



Fire Activity (*Last 24 Hours)

Report of 350 (No Change) fires and 85,146 (No Change) acres have been burned this year. There are 69 (-2) counties with burn bans. The Keetch–Byram Drought Index list contains 22 (-2) counties with an average over 400.



Statewide Significant Events

DATES		LOCATION	EVENT
07/04/25	07/04/25	Canyon	Canyon Fair on the Square
07/04/25	07/04/25	McKinney	Red White And Boom! Fireworks
07/04/25	07/04/25	McKinney	Red White And Boom! Parade
07/04/25	07/04/25	Dallas	4th of July Fireworks (Dallas)
07/04/25	07/04/25	Grapevine	Independence Day Fireworks
07/04/25	07/04/25	Galveston	July 4th Parade and Fireworks (Galveston)
07/04/25	07/04/25	Houston	Freedom Over Texas Festival
07/04/25	07/04/25	Houston	Summer Symphony: Star-Spangled Salute
07/04/25	07/04/25	Tomball	July 4th Festival (Tomball)
07/04/25	07/04/25	Willis	4th of July Festival (Willis)
07/04/05	07/04/25	Corpus Christi	City of Corpus Christi Mayor's 4th of July Big Bang
07/04/25	07/04/25	Cedar Park	Cedar Park July 4th Celebration