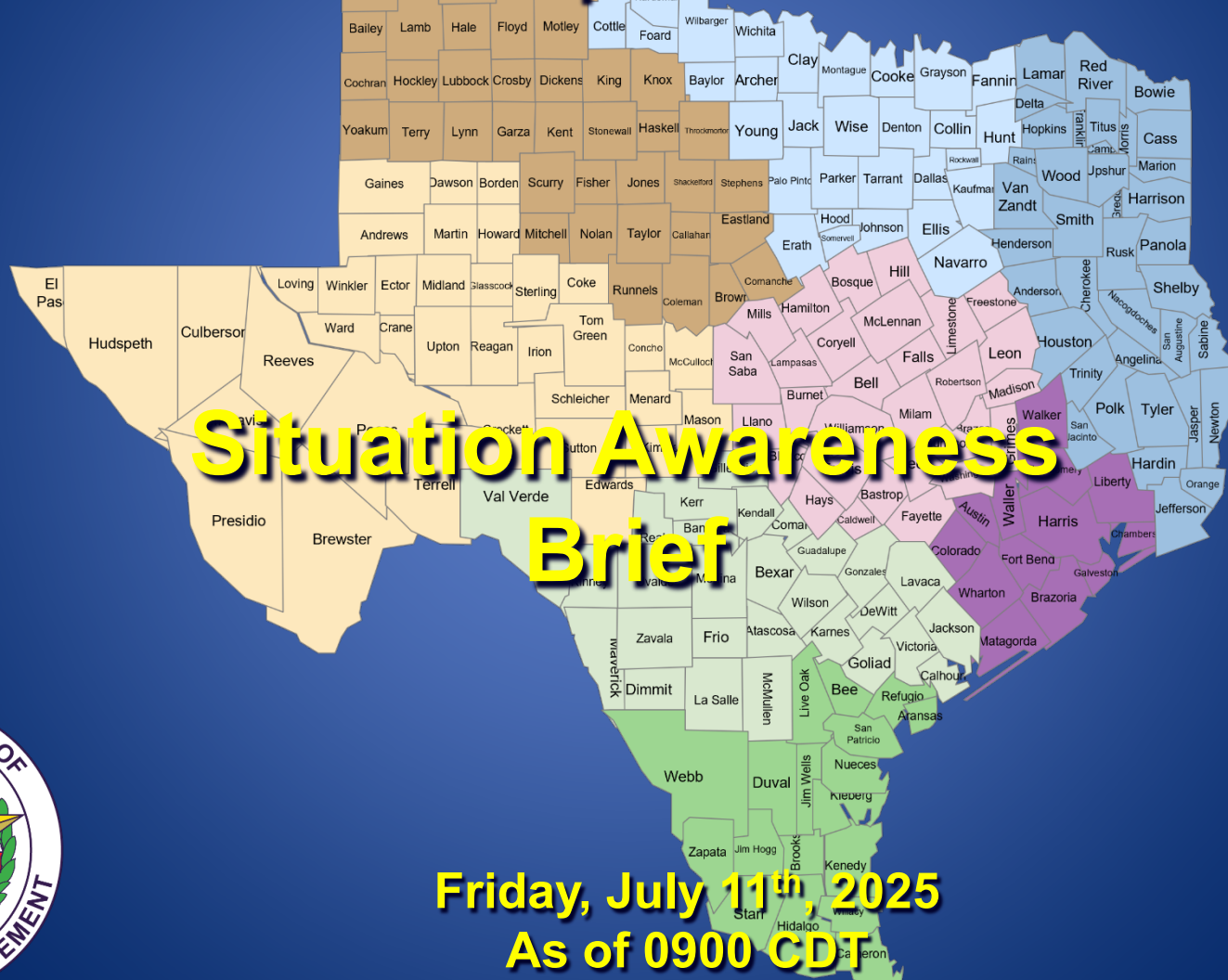


Texas Division of Emergency Management Texas State Operations Center



Friday, July 11th, 2025
As of 0900 CDT

Tropical Weather Awareness



Seven-Day Graphical Tropical Weather Outlook

National Hurricane Center Miami, Florida



www.hurricanes.gov

No Disturbances


Tropical cyclone activity is not expected during the next 7 days.

07:27 AM EDT
Fri Jul 11 2025

100W 90W 80W 70W 60W 50W 40W 30W 20W

Current Disturbances and Seven-Day Cyclone Formation Chance:  < 40%  40-60%  > 60%

Tropical or Sub-Tropical Cyclone:  Depression  Storm  Hurricane

 Post-Tropical Cyclone or Remnants

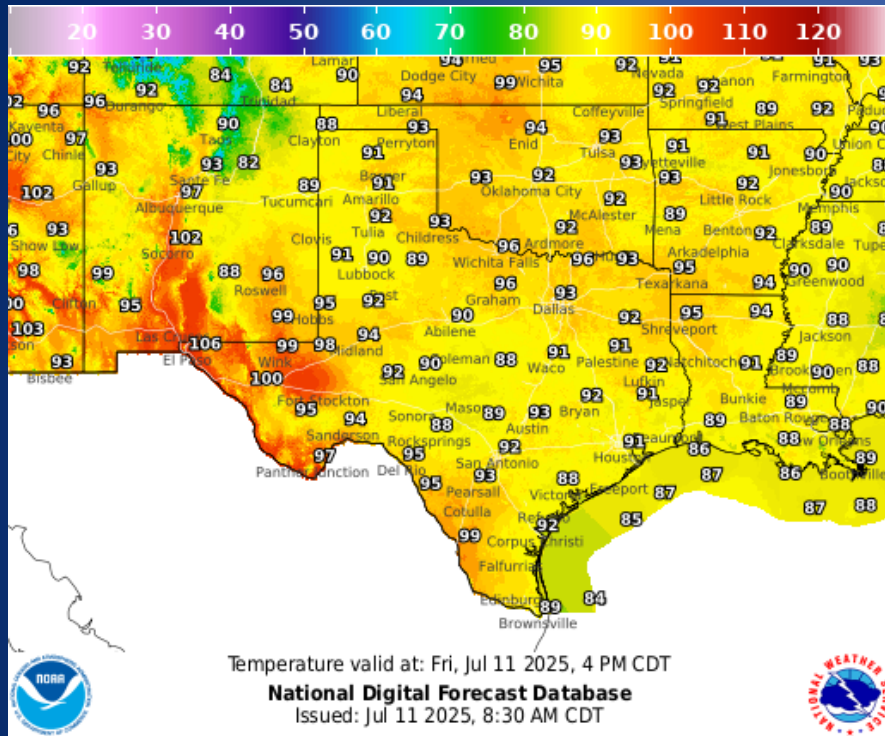
Incidents Reported to the State Operations Center (last 24 hours)

DATE	SUBJECT	LOCATION
07/10/25	Initial Report of a Road Closure (FM 237)	DeWitt County
07/10/25	Preliminary Earthquake Report (M3.7)	Martin County
07/10/25	Final Report of a Road Closure (FM 237)	DeWitt County

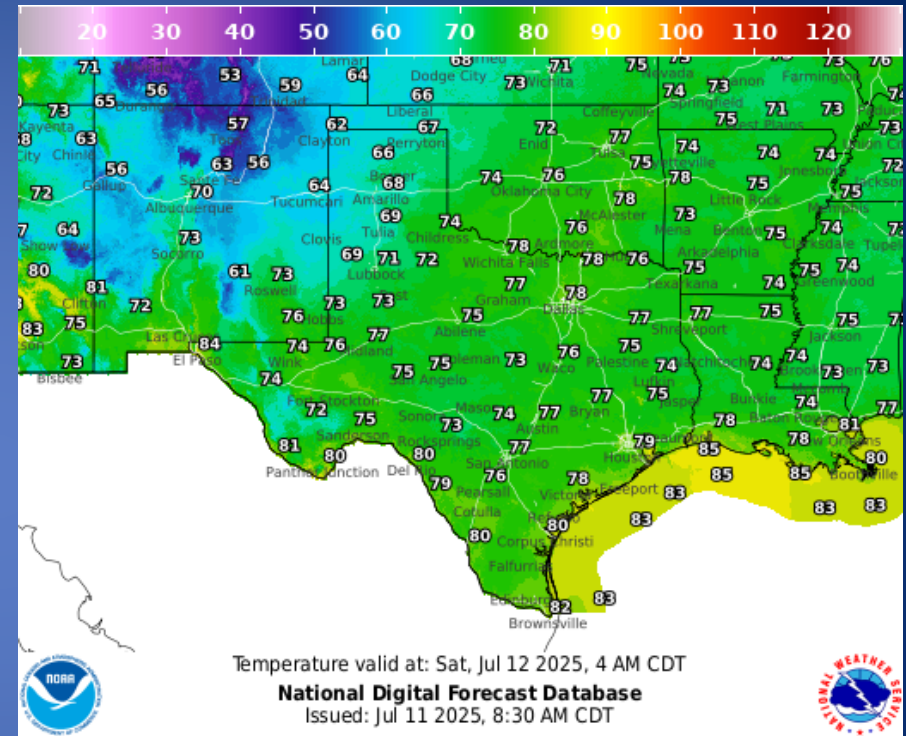
Informational Products Distributed by the State Operations Center

DATE	SUBJECT
07/10/25	NWS Austin/San Antonio: Drought Information Statement
07/10/25	Texas Special Events List
07/11/25	Daily NWS Threat Brief for FEMA Region 6

Weather Forecast

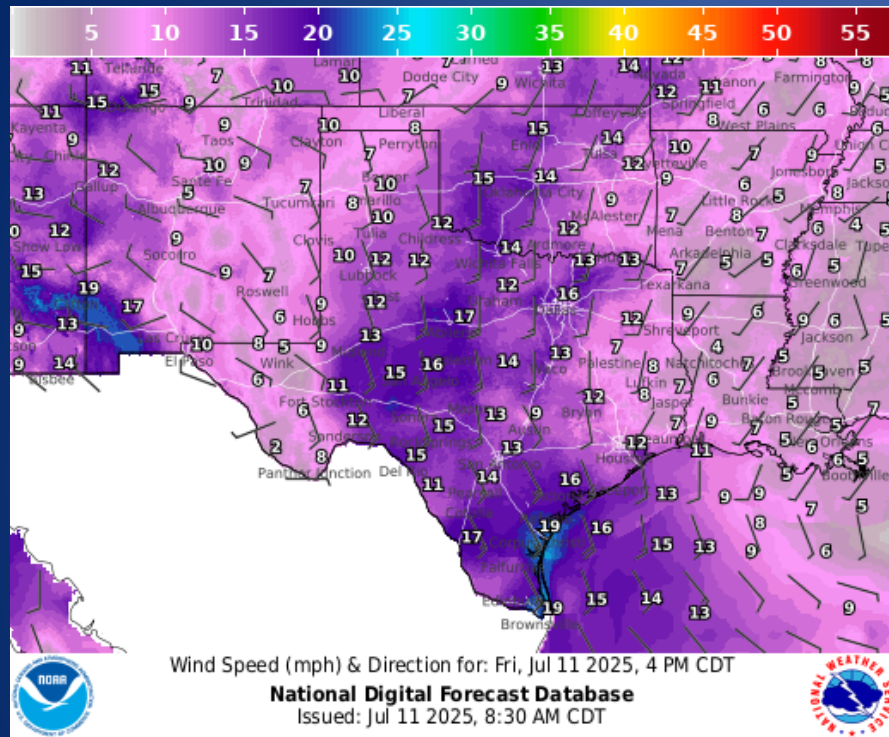


Highs

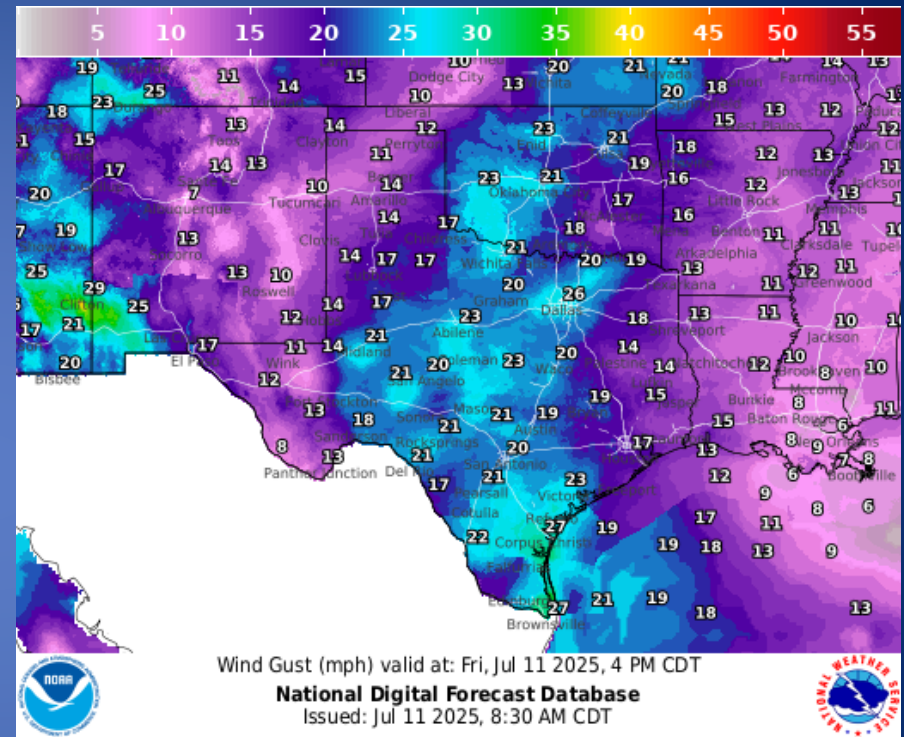


Lows

Weather Forecast

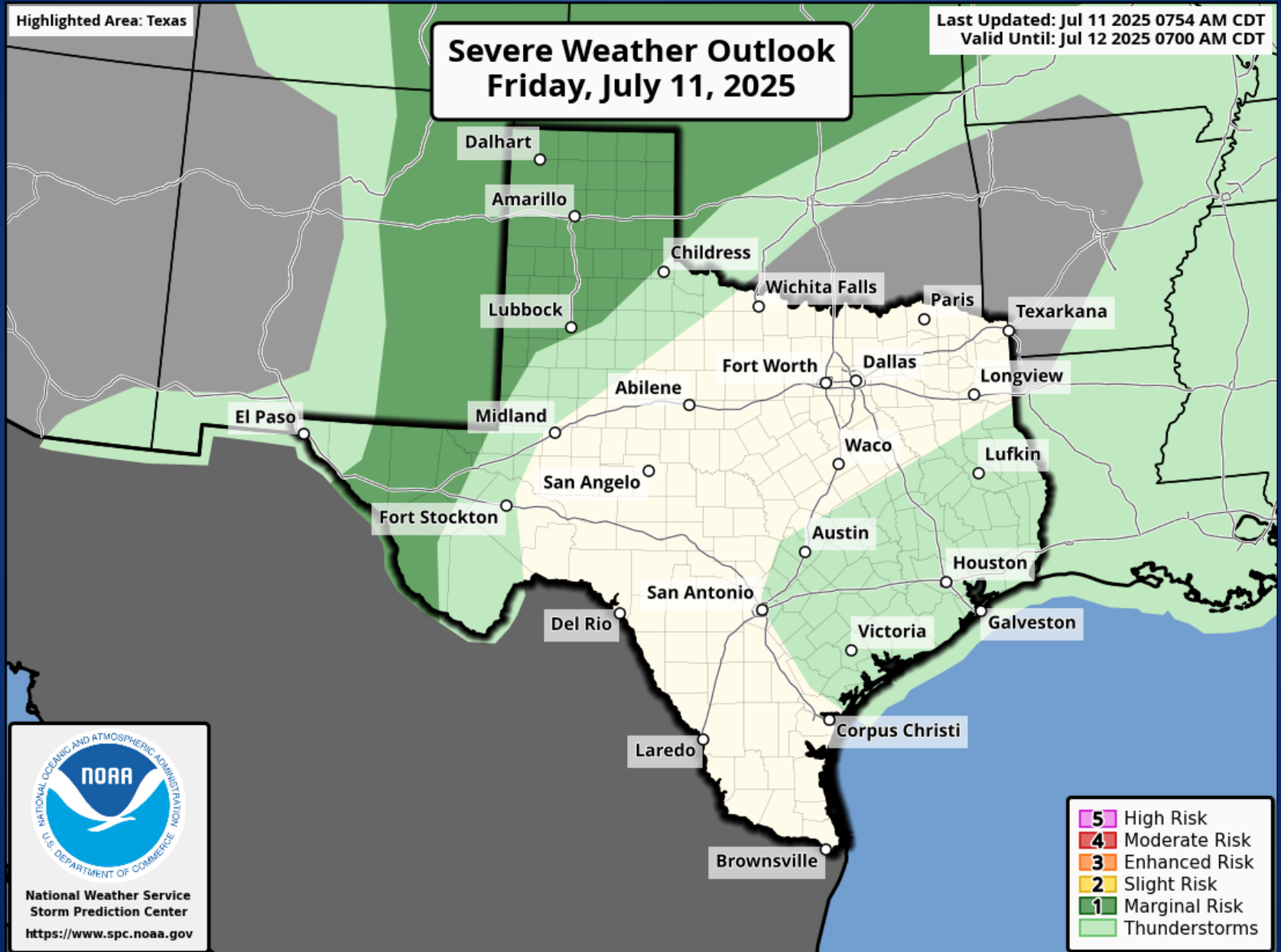


Wind Speeds



Gusts

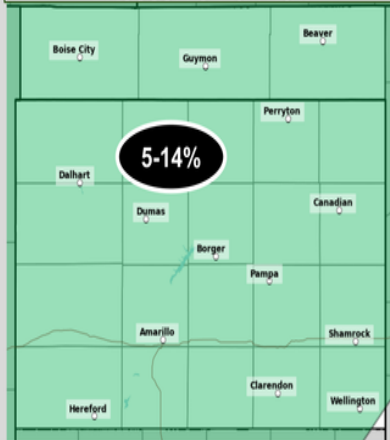
Hazardous Weather



Hazardous Weather

Flash Flooding Potential Tonight

Probability of Flooding due to Excessive Rainfall



Showers and thunderstorms return tonight. Heavy rain and the already moist soil will place a low chance for flooding to occur, especially in areas that have seen rainfall over the previous days.

Potential Hazards



2" - 4" Inch/hr Rain Rates



Severe Thunderstorms



Flash Flooding

If you encounter a flooded roadway, remember:

Turn Around Don't Drown!

Stay up to date with the latest forecast updates!



National Weather Service Amarillo

Follow Us: @NWSAmarillo

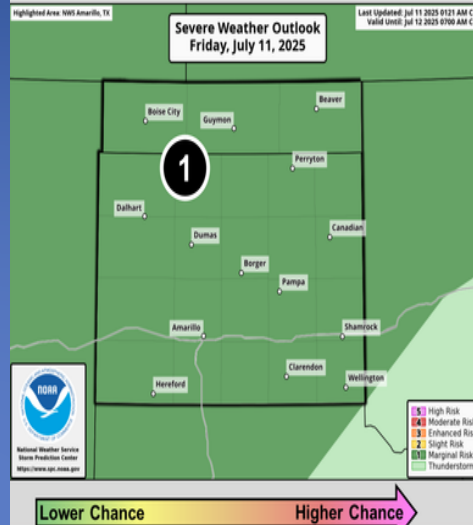


Updated: Fri Jul 11, 2025 4:09 AM

Increased moisture is forecast across the area late today, bringing showers and thunderstorms with potential to produce heavy rainfall clear into the overnight hours. Due to the rainfall over the past two months, the Panhandle region is low chance to see flooding. Make sure to stay informed with the latest forecasts, and if traveling, ensure you have multiple ways to receive warnings.

Severe Storm Potential Today

Updated:
Fri Jul 11, 2025 1:34 AM



Potential Hazards



Quarter (1.00")



70 mph



Very Low

Timing



Late Afternoon - Overnight

What You Should Do



Keep up to date with changes to the forecast



National Weather Service | Amarillo

Follow Us: @NWSAmarillo

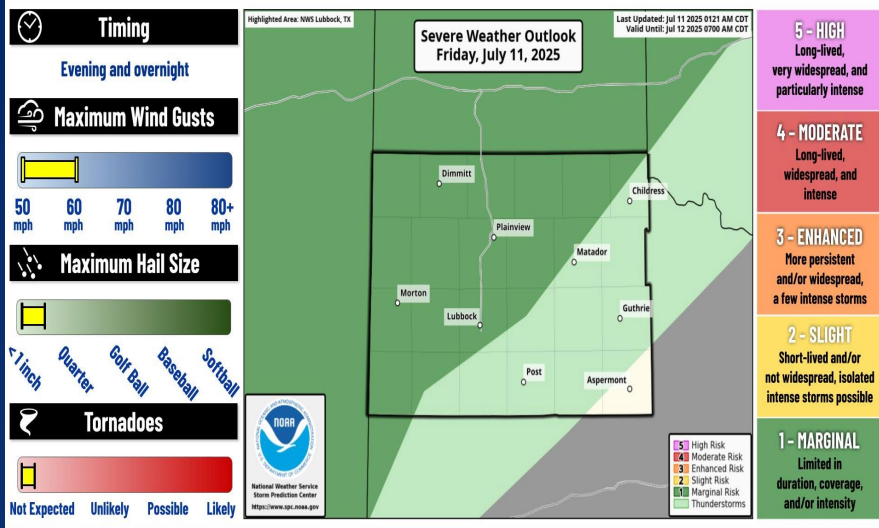


This afternoon and evening another round of severe thunderstorms is expected. The primary concern at this time is the potential for heavy rainfall. However, isolated thunderstorms could produce wind gusts up to 70 mph and hail up to 1 inch in diameter.

Hazardous Weather

Severe Weather Outlook: July 11, 2025

weather.gov/Lubbock
Updated: Fri Jul 11, 2025 3:15 AM

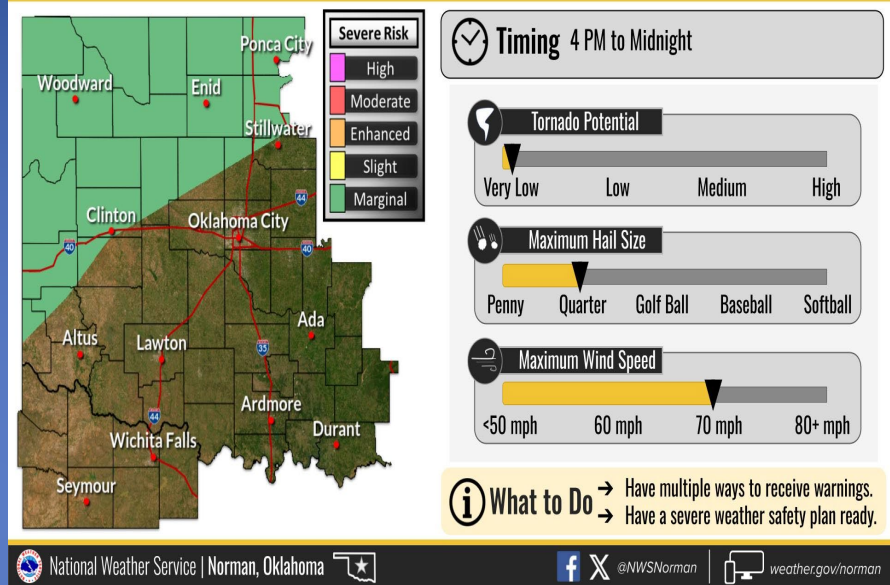


NATIONAL WEATHER SERVICE LUBBOCK, TX
Follow: X @NWSLubbock

There is a marginal risk for severe storms this evening and overnight for much of the Caprock and the far southern Texas Panhandle. Storms could produce wind gusts to 60 mph, heavy rain and small hail.

Severe Weather Potential - Friday

July 11, 2025
8:30 AM



Strong to severe thunderstorms are possible across western into northern Oklahoma this afternoon into this evening. Damaging wind gusts will be the main severe weather hazard.

Hazardous Weather

Heat Advisory

Hot Temperatures Expected on Friday

Portions of Far West Texas including El Paso and the lower Rio Grande Valley

Portions of NM including Dona Ana, Luna and the eastern 2/3rds of Sierra County

→ High Temperatures 103° to 108°

→ High risk of heat-related impacts

Stay hydrated

Limit strenuous time outdoors in the afternoon

If you have AC, use it. Fans may not be adequate

Wear light-weight, light-colored clothing

HeatRisk: Major

Valid 11AM to 9PM Friday

HEAT ADVISORY AREA

NATIONAL WEATHER SERVICE
EL PASO, TX

Follow: @NWSEIPaso

Updated: July 10, 2025

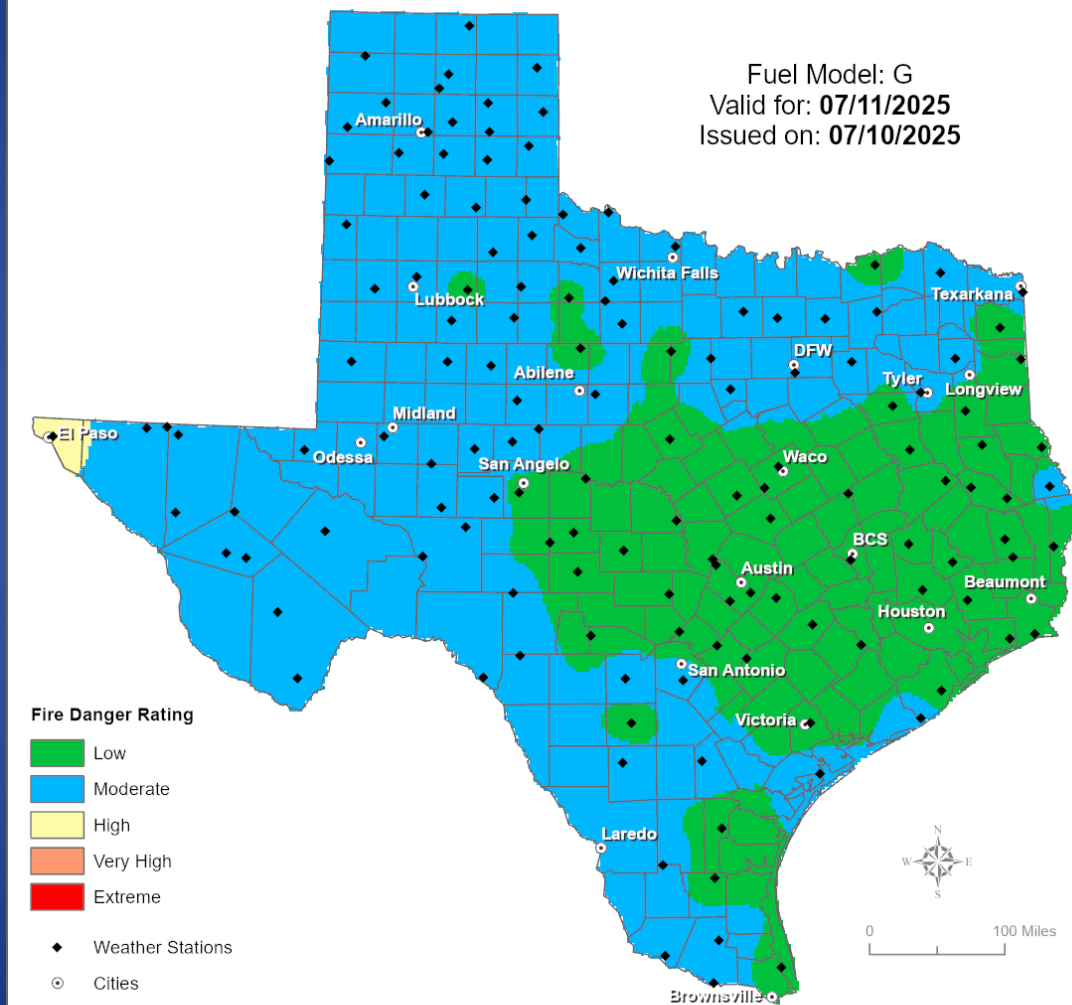
Temperatures will be rising to around 105 degrees for the lowland areas around the Rio Grande Valley plus Luna County for Friday. Make sure to stay hydrated, wear light, loose fitting clothing, stay inside with AC if possible and limit strenuous activity during the afternoon.

Weather Advisory/Statement/Watch/Warning Issued

DATE	WARNING TYPE	LOCATION
07/10/25	Flood Warning	Angelina, Calhoun, Nacogdoches, Refugio, and Victoria Counties
07/10/25	Severe Thunderstorm Warning	Dallam and Sherman Counties
07/10/25	Dust Advisory	El Paso County
07/10/25	Flood Advisory	Starr and Zapata Counties
07/10/25	Heat Advisory	El Paso County
07/10/25	Small Craft Advisory	Kenedy, Kleberg, Nueces, and San Patricio Counties
07/10/25	Special Weather Statement	Bailey, Castro, Dallam, Hansford, Hardin, Hartley, Jasper, Lamb, Moore, Newton, Orange, Parmer, Sherman, Starr, and Zapata Counties

Fire Danger Forecast

Forecast Fire Danger



Burn Ban

OUTDOOR BURN BANS

July 11, 2025

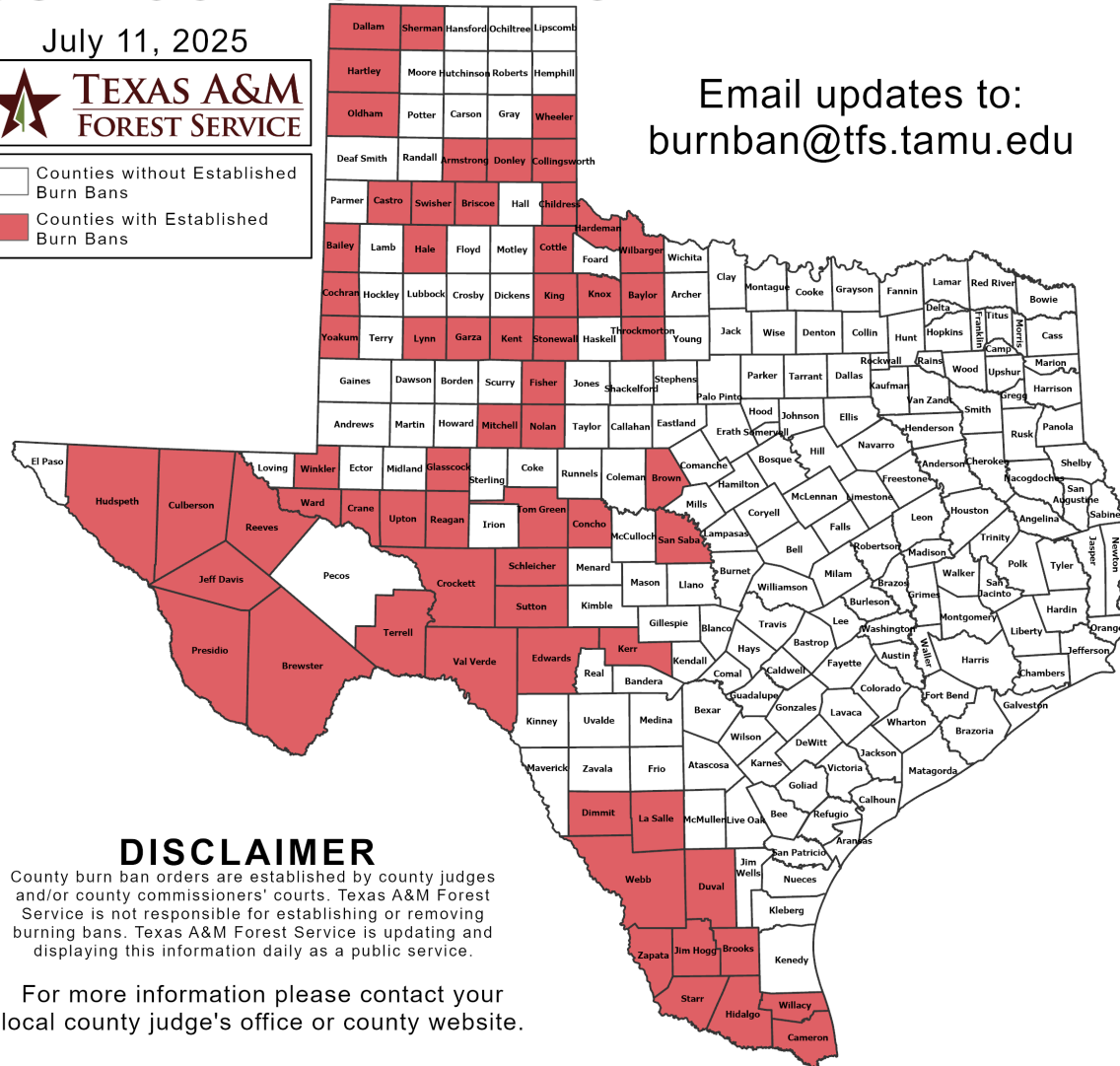


Counties without Established Burn Bans
Counties with Established Burn Bans

Email updates to:
burnban@tfs.tamu.edu

Counties with Burn Bans: 64

Armstrong	Fisher	San Saba
Bailey	Garza	Schleicher
Baylor	Glasscock	Sherman
Brewster	Hale	Starr
Briscoe	Hardeman	Stonewall
Brooks	Hartley	Sutton
Brown	Hidalgo	Swisher
Cameron	Hudspeth	Terrell
Castro	Jeff Davis	Throckmorton
Childress	Jim Hogg	Tom Green
Cochran	Kent	Upton
Collingsworth	Kerr	Val Verde
Concho	King	Ward
Cottle	Knox	Webb
Crane	La Salle	Wheeler
Crockett	Lynn	Wilbarger
Culberson	Mitchell	Willacy
Dallam	Nolan	Winkler
Dimmit	Oldham	Yoakum
Donley	Presidio	Zapata
Duval	Reagan	
Edwards	Reeves	



DISCLAIMER

County burn ban orders are established by county judges and/or county commissioners' courts. Texas A&M Forest Service is not responsible for establishing or removing burning bans. Texas A&M Forest Service is updating and displaying this information daily as a public service.

For more information please contact your local county judge's office or county website.

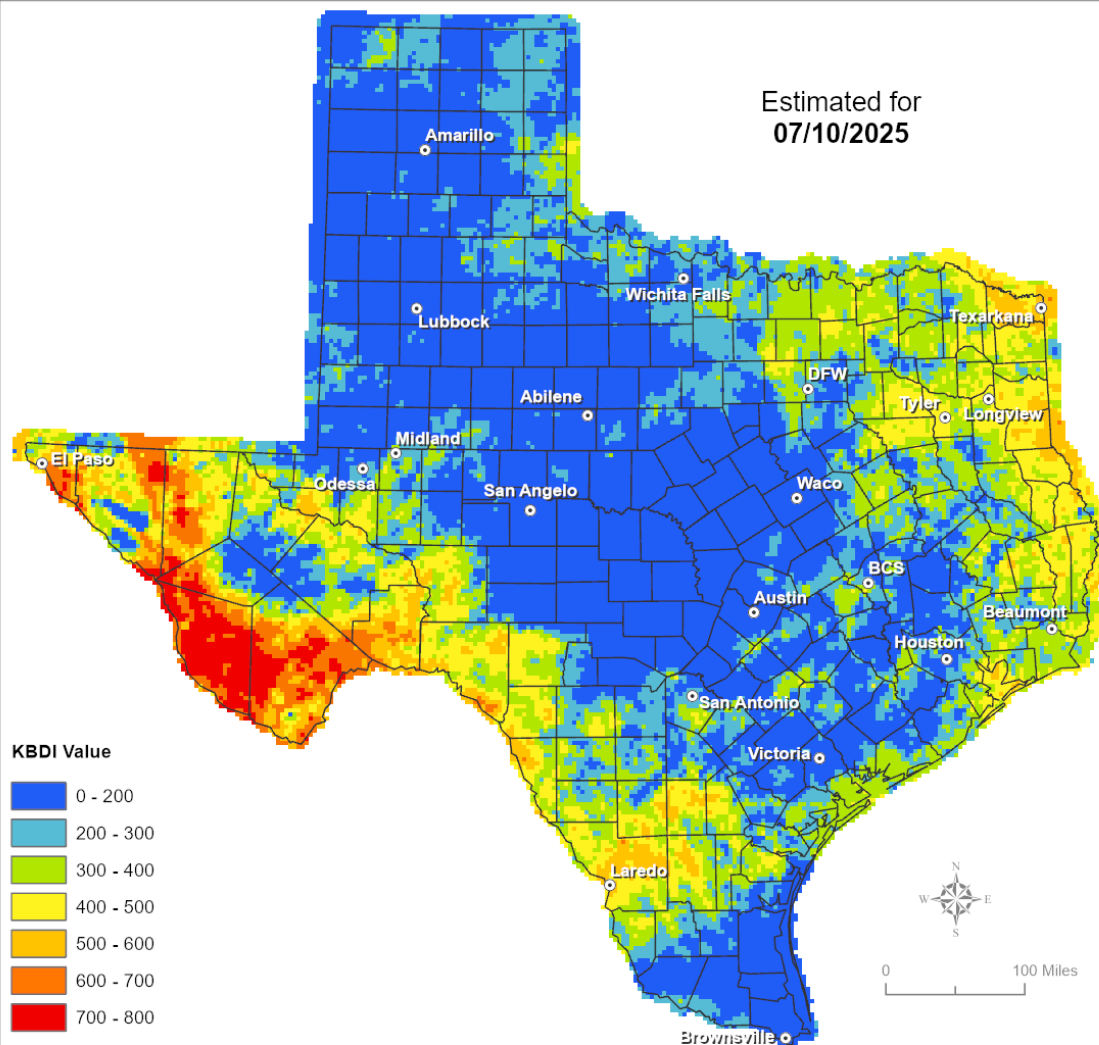
RED FLAG WARNINGS: www.weather.gov
Additional map formats available at <https://tfsweb.tamu.edu/Burnbans/>

Keetch-Byram Drought Index

Keetch-Byram Drought Index

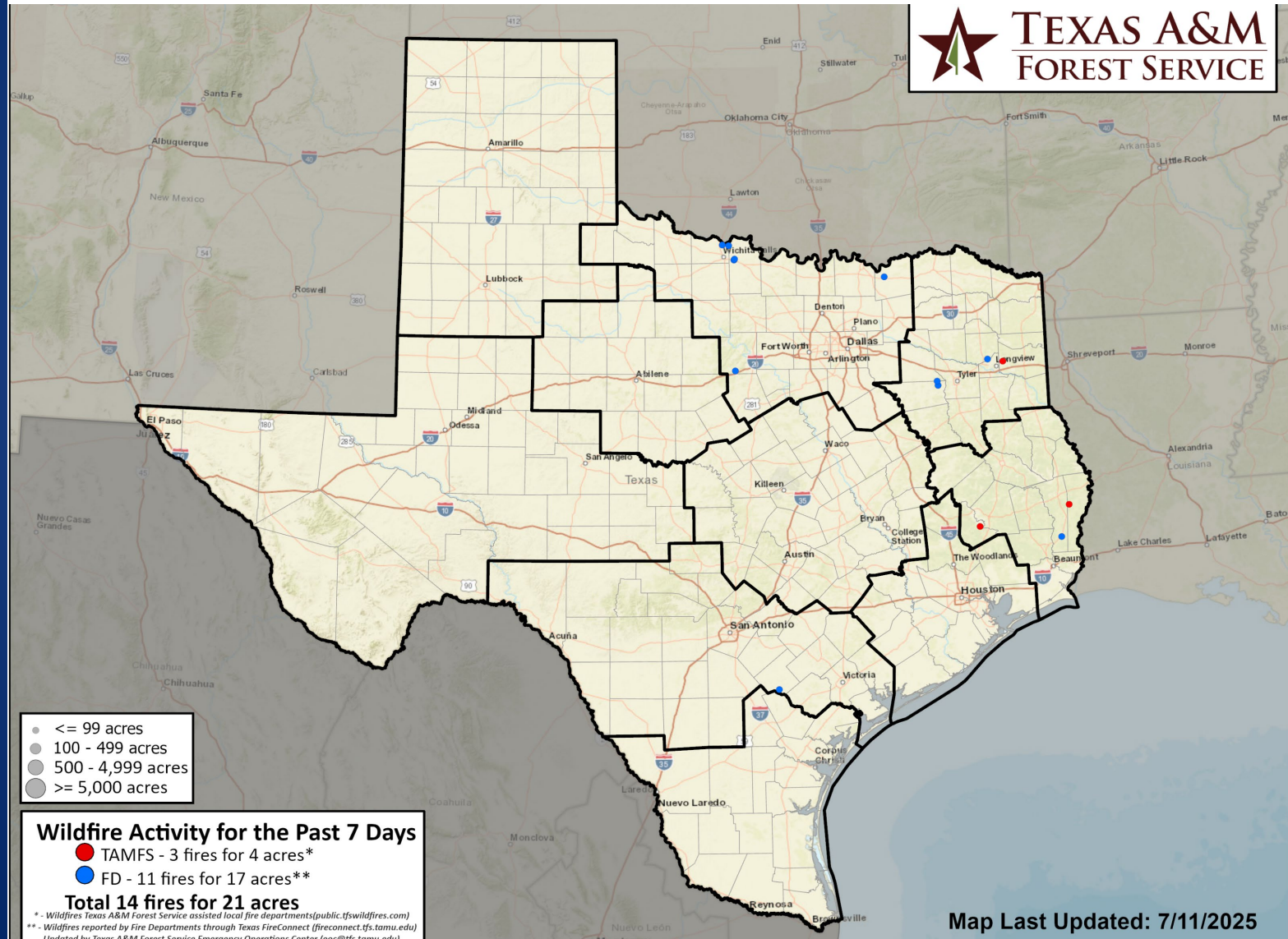
(4 km x 4 km resolution)

Estimated for
07/10/2025



Fire Activity (*Last 24 Hours)

Report of 353 (No Change) fires and 85,149 (No Change) acres have been burned this year. There are 64 (No Change) counties with burn bans. The Keetch-Byram Drought Index list contains 24 (-5) counties with an average over 400.



Training

DATES		TITLE	COURSE	LOCATION
07/08/25	07/22/25	Intermediate Incident Command System for Expanding Incidents (Multiple Sessions)	G-300	Austin
07/10/25	07/11/25	Recovery from Disaster Local Community Roles	G-205	Granbury

Statewide Significant Events

DATES		LOCATION	EVENT
07/11/25	07/13/25	Houston	Houston Astros