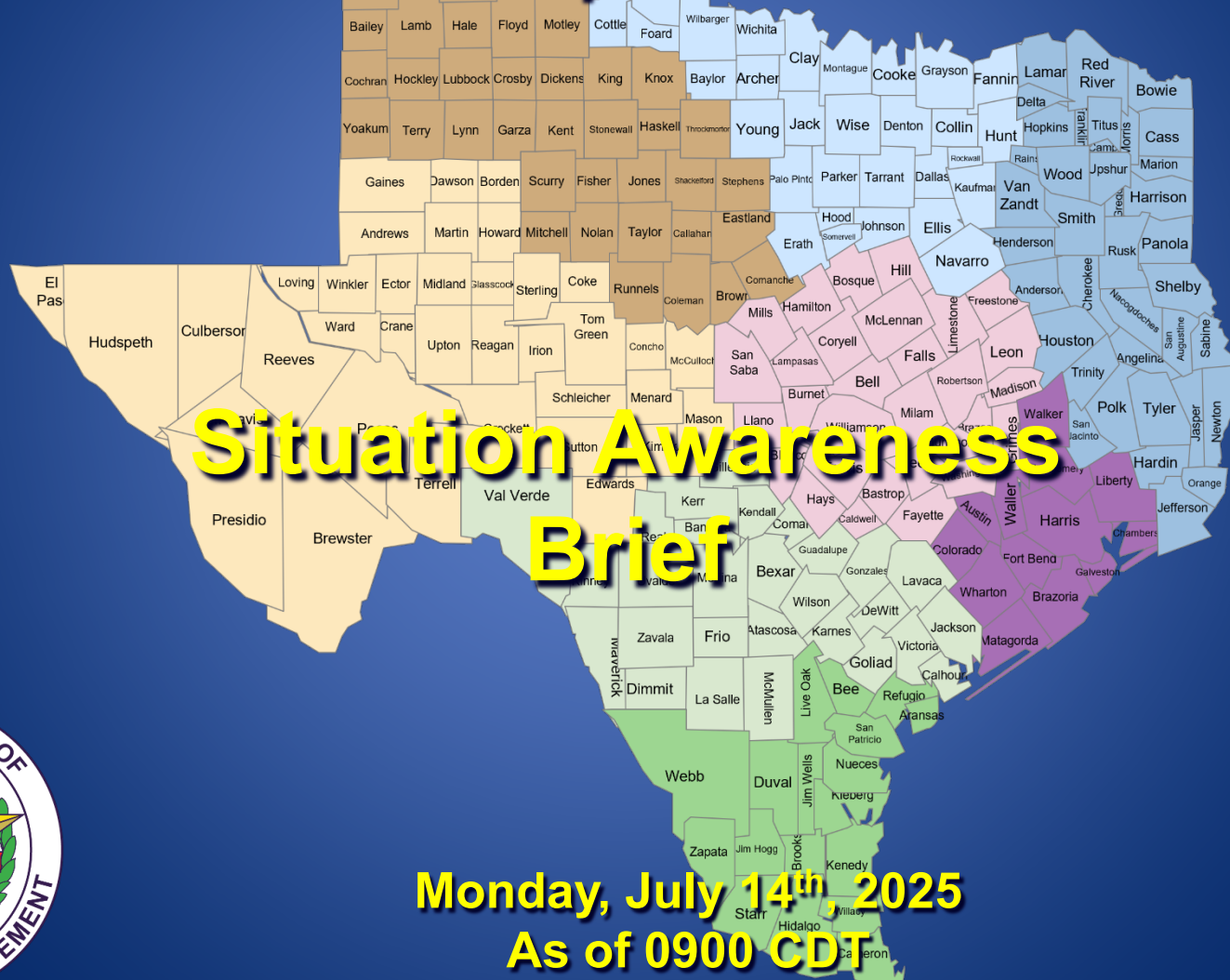


# Texas Division of Emergency Management Texas State Operations Center



**Monday, July 14<sup>th</sup>, 2025  
As of 0900 CDT**

# Tropical Weather Awareness



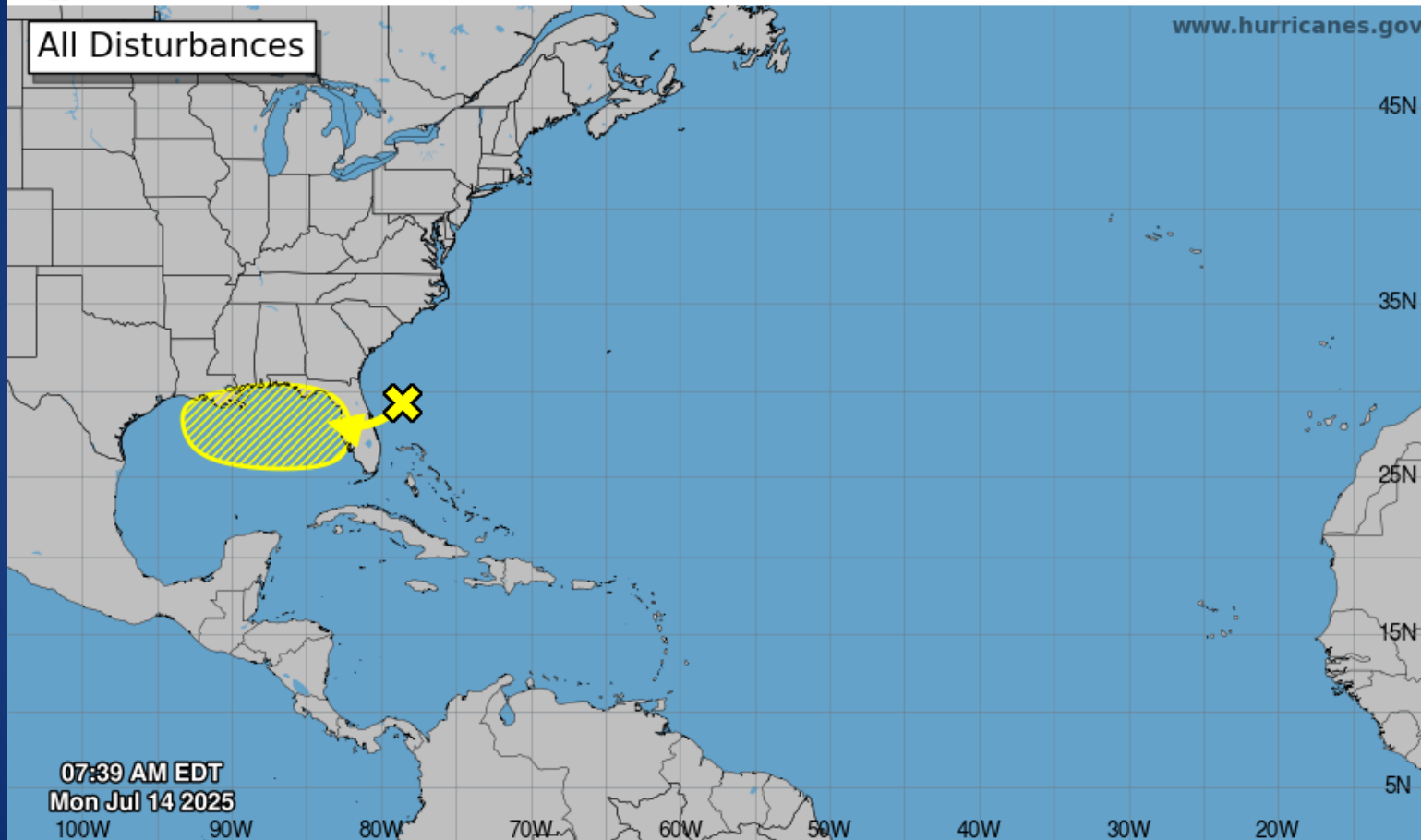
## Seven-Day Graphical Tropical Weather Outlook

National Hurricane Center Miami, Florida



[www.hurricanes.gov](http://www.hurricanes.gov)

All Disturbances



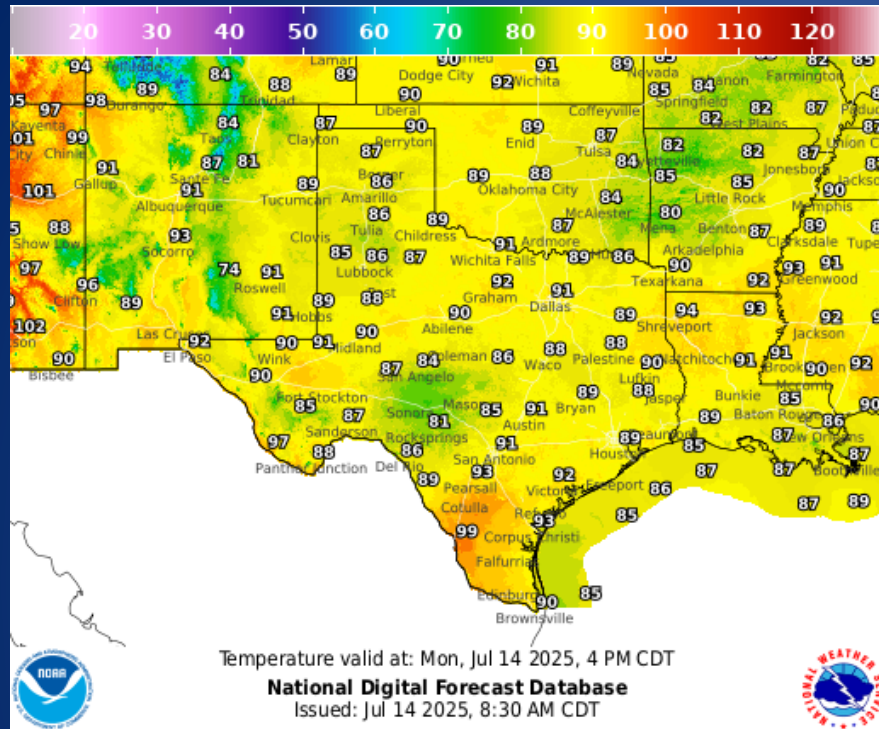
07:39 AM EDT  
Mon Jul 14 2025

Current Disturbances and Seven-Day Cyclone Formation Chance: < 40% 40-60% > 60%  
Tropical or Sub-Tropical Cyclone: Depression Storm Hurricane  
 Post-Tropical Cyclone or Remnants

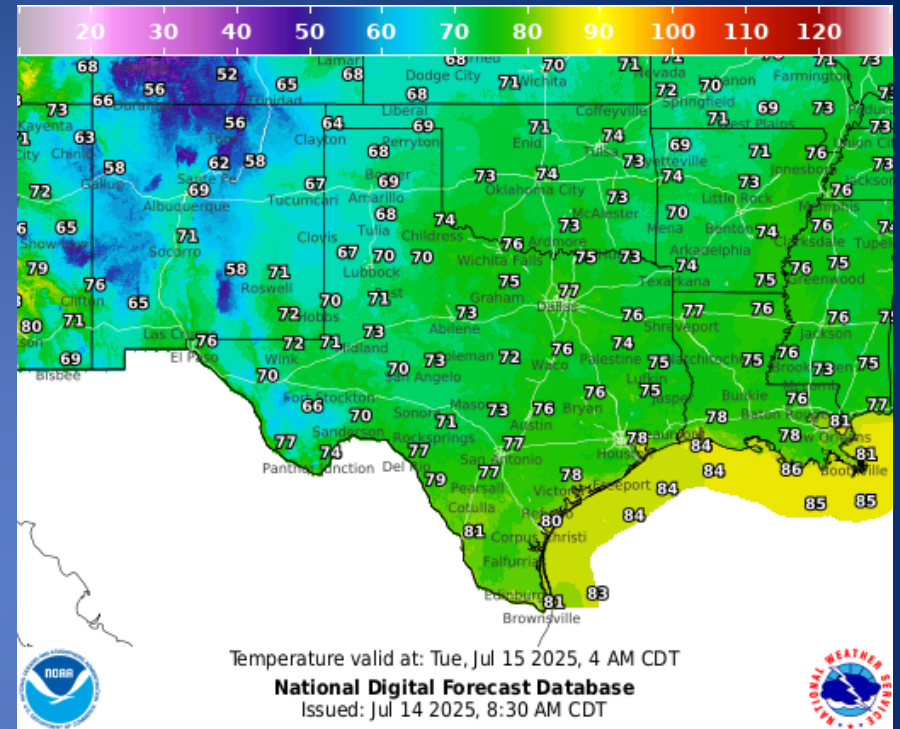
# Informational Products Distributed by the State Operations Center

DATE	SUBJECT
07/13/25	NWS Fort Worth: Heavy Rain and Localized Flooding Potential Continues Today
07/13/25	NWS Lake Charles, LA: Hazardous Weather Briefing
07/13/25	NWS Austin/San Antonio: Update Flood Watch Remains in Effect
07/13/25	NWS Austin/San Antonio: NWS Update - Flood Watch Extended Until 9 AM Monday
07/13/25	National Hurricane Center Tropical Weather Outlook 8:00 PM CDT
07/14/25	NWS Austin/San Antonio: Flooding Threat Continues; Flood Watch until 9 PM
07/14/25	NWS El Paso, TX/Santa Teresa, NM: Weather Hazards Outlook
07/14/25	Daily NWS Threat Brief for FEMA Region 6

# Weather Forecast

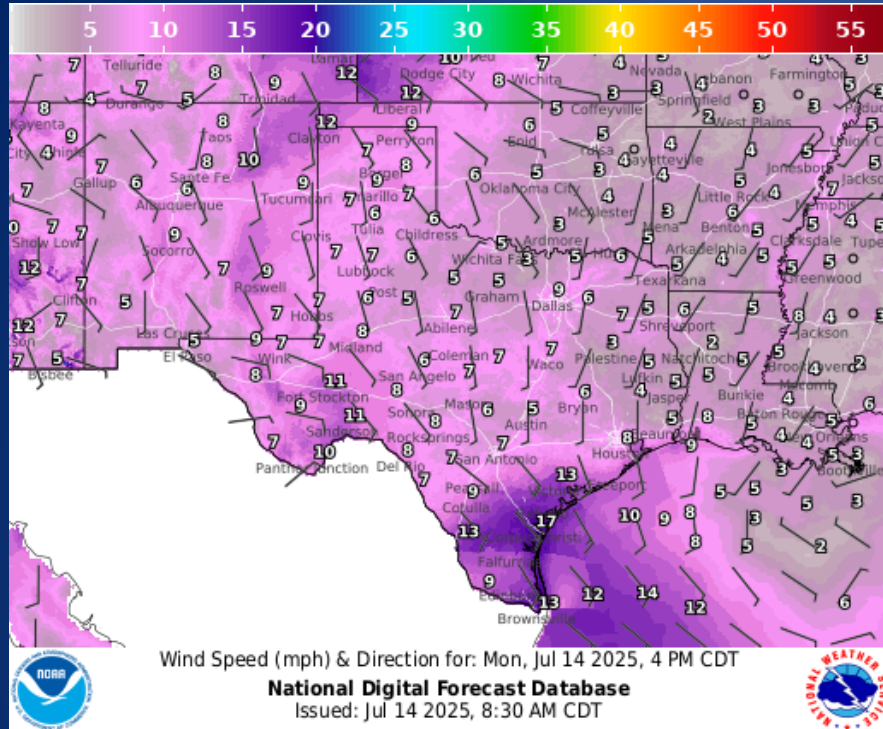


## Highs

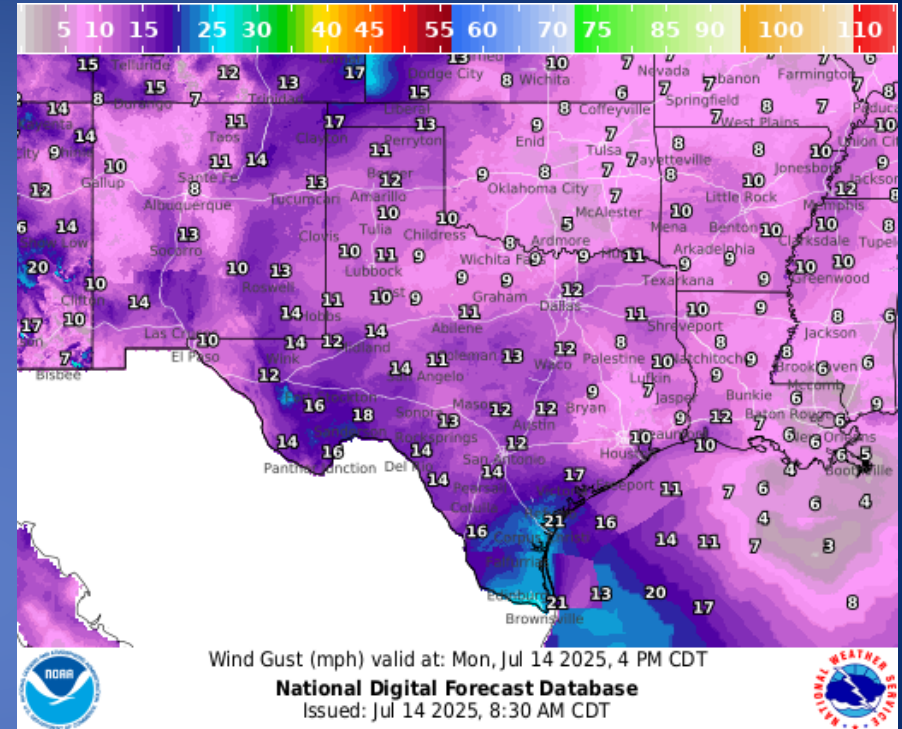


## Lows

# Weather Forecast

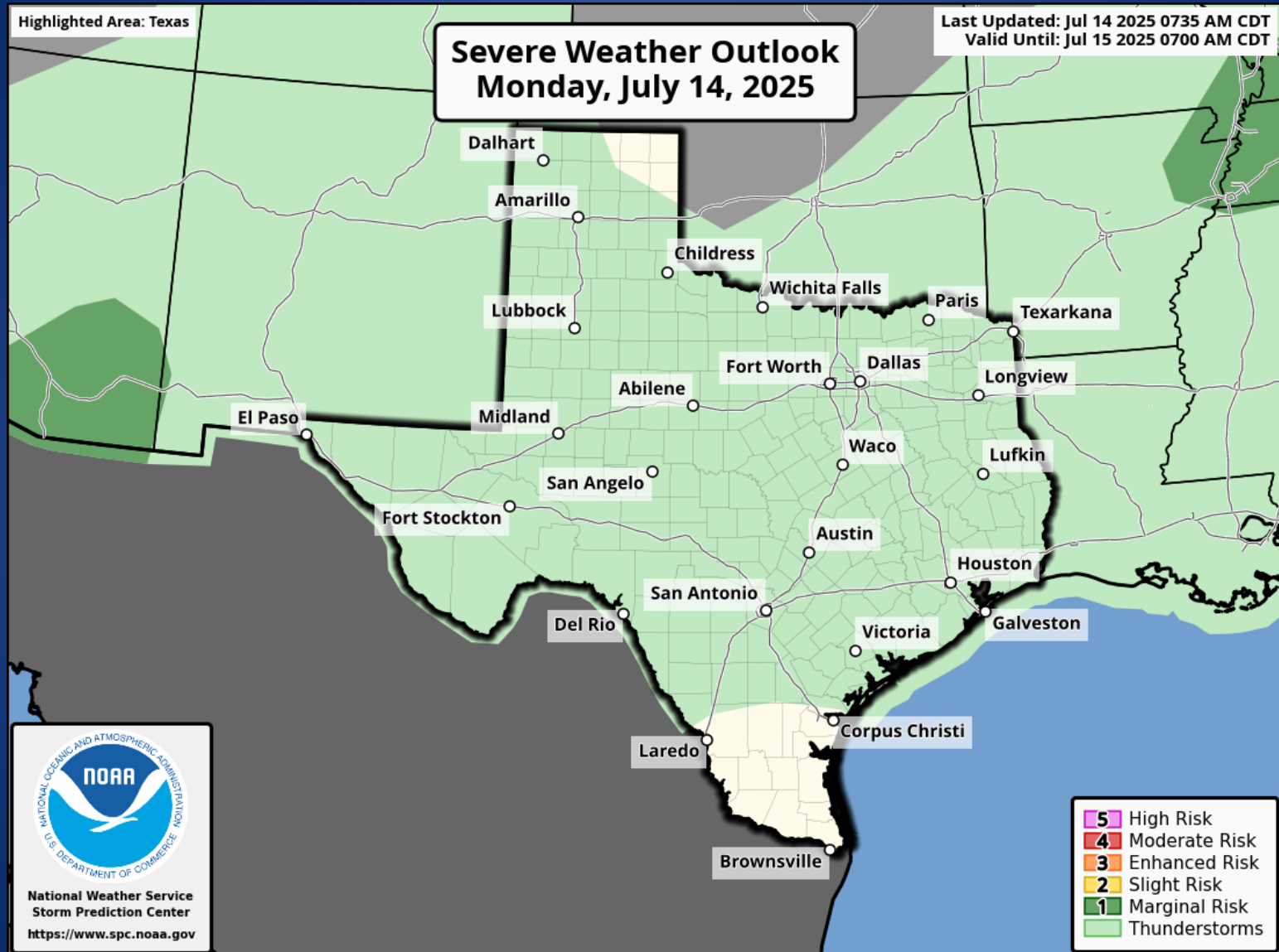


## Wind Speeds



## Gusts

# Hazardous Weather



# Hazardous Weather

## Flood Watch

Turn around. Don't drown.  
Latest info at [weather.gov/lewx](https://weather.gov/lewx)



Until 9 PM CDT This Evening



Hill Country, Southern Edwards Plateau, and Travis/Williamson Counties

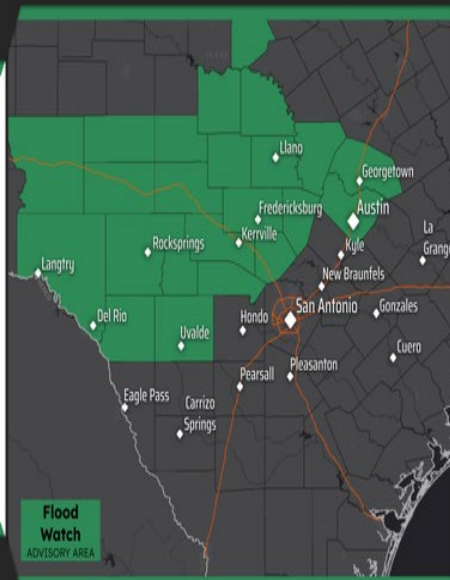
- Additional quick rainfall amounts of 1 to 2 inches within heavy downpours with isolated amounts of 3 to 5 inches possible.
- Excessive runoff may result in flash flooding of low-lying areas, rivers/creeks and low water crossings. Additionally rivers are already running at above normal levels and any excess rainfall will create rises.
- Stay Weather Aware!



NATIONAL WEATHER SERVICE  
AUSTIN/SAN ANTONIO

Follow: [X](#) [f](#) @NWSSanAntonio

Updated: July 14, 2025



A Flood Watch remains in effect for the Hill Country, Southern Edwards Plateau, and across Travis/Williamson Counties until 9 PM CDT today. Additional quick rainfall amounts of 1 to 2 inches are possible within heavy downpours with isolated amounts of 3 to 5 inches possible. Excessive runoff would result in possible flash flooding and rises in already above normal river levels.

## A Chance of Rain Today

weather.gov/FWD  
Issued Mon Jul 14, 2025 4:06 AM

Below-normal temperatures with a chance of showers and storms today



Highs: Upper 80s to lower 90s

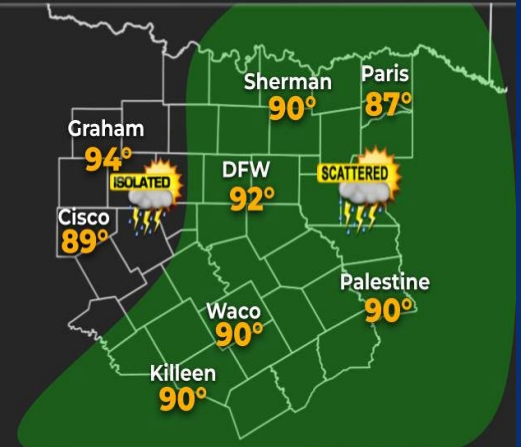


20-40% chance of storms mainly near and east of a Gainesville-Lampasas line



Heavy rain may produce localized flooding

## This Afternoon's High Temperatures



NATIONAL WEATHER SERVICE FORT WORTH TX

Follow: [X](#) [f](#) @NWSFortWorth

Below-normal temperatures and a chance of showers and storms can be expected today, with the best storm chances being across the eastern two-thirds of the area. Locally heavy rain may occur in a few storms.

# Hazardous Weather

## Flood Watch



Flood Watch for much of West Central Texas.



Through 8 PM this evening



A complex of showers and thunderstorms will move north from Mexico, bringing additional showers and thunderstorms. Most likely additional rainfall amounts will be in the 1" to 2" range. However, some areas could see localized amounts of 4". As soils are saturated, any rain will run off and produce flash flood flooding.



Never drive onto roadways covered in water



Never attempt to walk, swim, or drive through flowing flood waters



National Weather Service  
San Angelo  
weather.gov/SJT



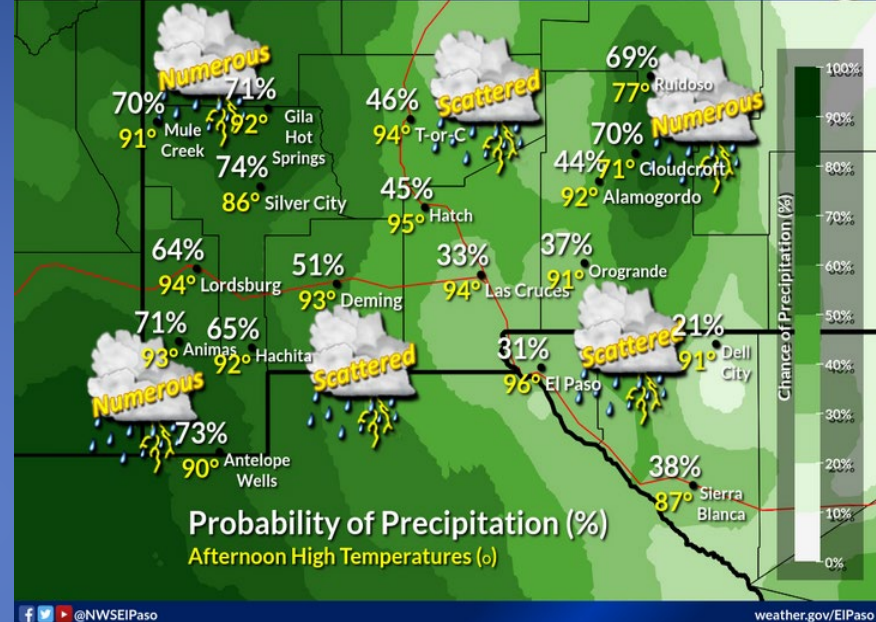
July 14, 2025  
1:30 AM

A disturbance in Northern Mexico will bring scattered showers and thunderstorms north into the I-10 corridor and Hill Country tonight into this afternoon. Additional rainfall amounts likely will be in the 1" to 2" range. However, isolated areas could see amounts of 4". As soils are saturated, and several rivers already in flood, any additional rainfall will run off and produce flash flooding.

Monday...Seasonably warm, with more rain and storms

Afternoon clouds and storms. Gusty outflow winds with dust possible.

Weather Forecast Office  
El Paso, TX  
Issued Jul 13, 2025 8:25 PM MDT



@NWSEIPaso

weather.gov/EIPaso

Shower and thunderstorm activity will increase next week as a surge of moisture moves into the area. Numerous mountain and numerous to scattered lowland thunderstorms will occur each day, mainly in the afternoon and night time. Periods of heavy rainfall with a potential for localized flooding will occur with stronger thunderstorms.

# Weather Advisory/Statement/Watch/Warning Issued

DATE	WARNING TYPE	LOCATION
07/13/25	Flood Advisory	Bastrop, Bell, Blanco, Comal, Crocket, DeWitt, Dimmit, Falls, Fayette, Gonzales, Hays, Henderson, Kendall, Lamar, Lavaca, Lee, Limestone, Maverick, McLennan, Milam, Navarro, Robertson, Travis, and Williamson Counties
07/13/25	Flash Flood Warning	Blanco, Burnet, Crockett, Gillespie, Hays, Hudspeth, Kerr, Kimble, Kinney, Llano, Mason, Maverick, McCulloch, Menard, Real, San Saba, Schleicher, Sutton, Travis, and Williamson Counties
07/13/25	Flood Warning	Bell, Coryell, Crocket, Kerr, Kimble, Lampasas, Llano, Mason, McCulloch, Menard, San Saba, Schleicher, Sutton, and Val Verde Counties
07/13/25	Airport Weather Warning	Bexar and Travis Counties

# Weather Advisory/Statement/Watch/Warning Issued

DATE	WARNING TYPE	LOCATION
07/13/25	Special Weather Statement	Angelina, Atascosa, Austin, Bowie, Brazos, Burleson, Cass, Colorado, Dimmit, Fort Bend, Freestone, Grimes, Harris, Harrison, Houston, Leon, Liberty, Limestone, Kinney, Madison, Marion, Maverick, Montgomery, Nacogdoches, Panola, Polk, Robertson, Rusk, Sabine, San Augustine, San Jacinto, Shelby, Trinity, Walker, Waller, Washington, and Zavala Counties
07/13/25	Severe Thunderstorm Warning	Angelina, Bowie, Cass, El Paso, Harrison, Hudspeth, Marion, Nacogdoches, Panola, Rusk, Sabine, San Augustine, and Shelby Counties
07/13/25	Flood Watch	Anderson, Bandera, Bexar, Blanco, Brown, Burnet, Comal, Crockett, Delta, Edwards, Freestone, Gillespie, Hays, Henderson, Hopkins, Hunt, Kaufman, Kendall, Kerr, Kimble, Kinney, Lamar, Leon, Limestone, Llano, Mason, McCulloch, Medina, Menard, Navarro, Rains, Real, Rockwall, San Saba, Schleicher, Sutton, Travis, Uvalde, Val Verde, Van Zandt, and Williamson Counties

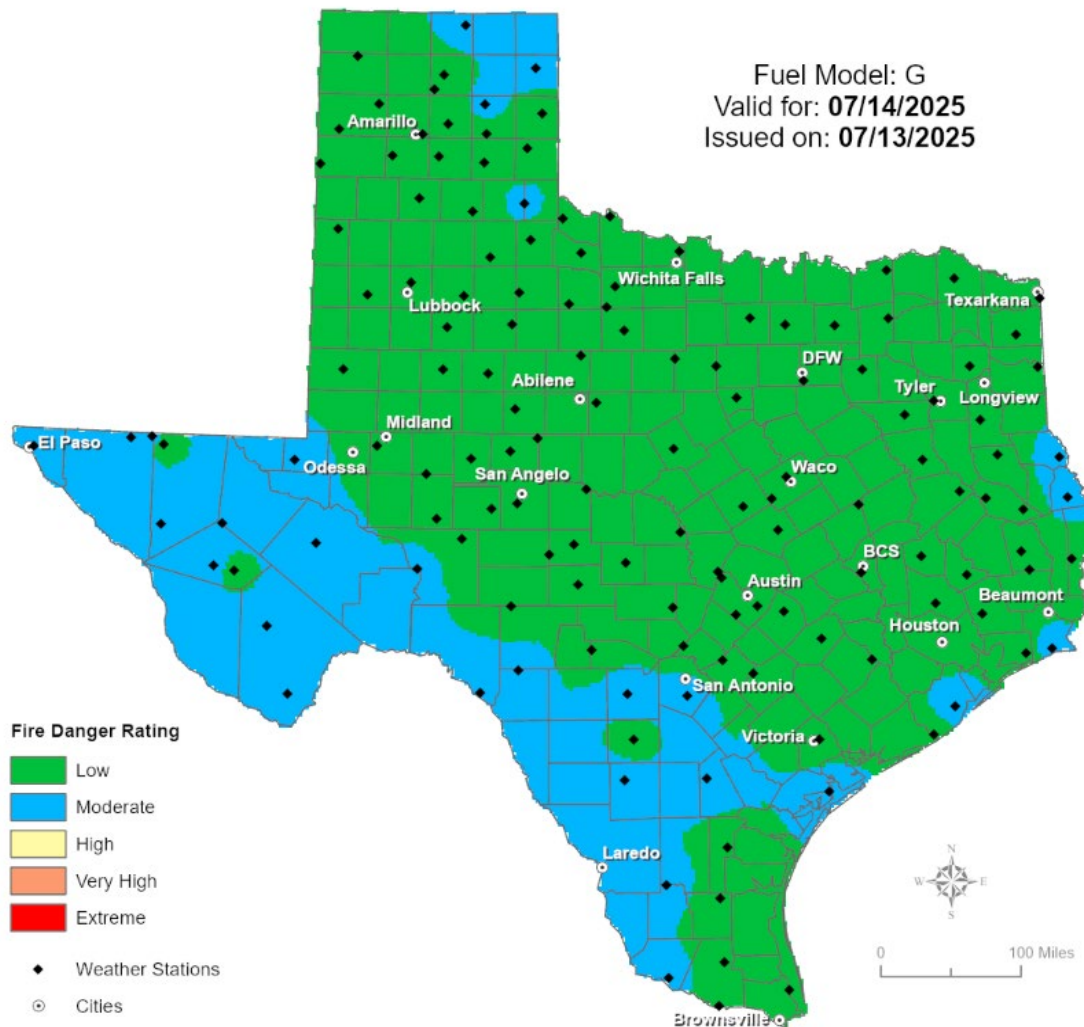
# Weather Advisory/Statement/Watch/Warning Issued

DATE	WARNING TYPE	LOCATION
07/14/25	Flood Watch	Bandera, Blanco, Burnet, Brown, Crockett, Gillespie, Kendall, Kerr, Kinney, Kimble, Llano, Mason, McCulloch, Menard, San Saba, Schleicher Sutton, Bandera, Blanco, Burnet, Edwards, Gillespie, Kendall, Kerr, Kinney, Llano, Real, Travis, Uvalde, Val Verde, and Williamson Counties
07/14/25	Flood Warning	Kerr, Kimble, McCulloch, Menard, Lampasas, Llano San Saba, Uvalde, and Val Verde Counties
07/14/25	Flood Advisory	Bandera, Bosque, Burnet, Edwards, Hamilton, Hill, Johnson, Kerr, Kimble, Kinney, Llano, Maverick, Real, Sutton, Uvalde, and Val Verde Counties
07/14/25	Flash Flood Warning	Bandera, Bosque, Burnet, Edwards, El Paso, Hamilton, Hill, Kerr, Kinney, Johnson, Llano, Maverick, Real, Somervell, and Uvalde Counties
07/14/25	Flood Warning	Bosque, Hamilton, Hill, Johnson, and Somervell Counties

# Fire Danger Forecast

## Forecast Fire Danger

Fuel Model: G  
Valid for: **07/14/2025**  
Issued on: **07/13/2025**



# Burn Ban

## OUTDOOR BURN BANS

July 14, 2025

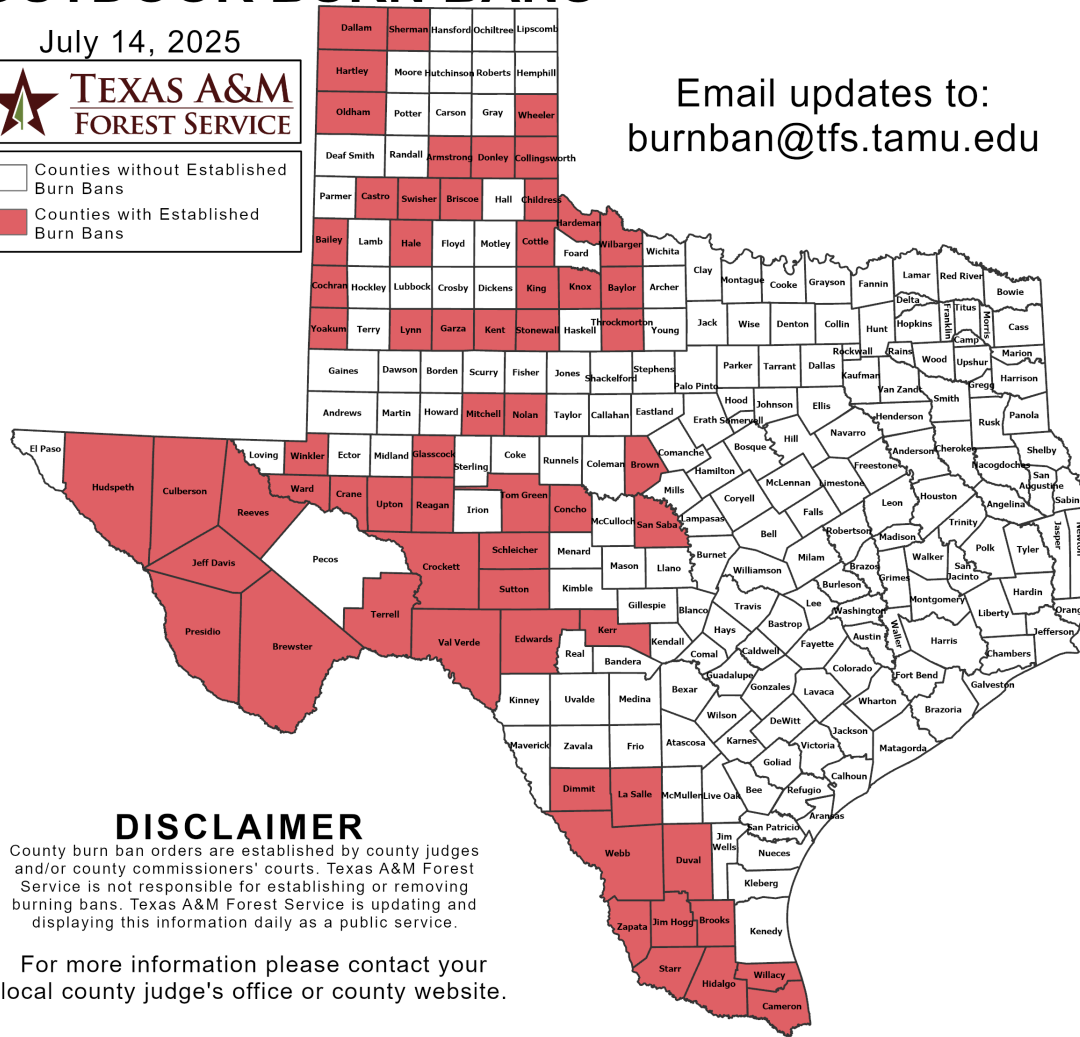


Counties without Established Burn Bans  
 Counties with Established Burn Bans

Email updates to:  
burnban@tfs.tamu.edu

### Counties with Burn Bans: 63

Armstrong	Edwards	Reeves
Bailey	Garza	San Saba
Baylor	Glasscock	Schleicher
Brewster	Hale	Sherman
Briscoe	Hardeman	Starr
Brooks	Hartley	Stonewall
Brown	Hidalgo	Sutton
Cameron	Hudspeth	Swisher
Castro	Jeff Davis	Terrell
Childress	Jim Hogg	Throckmorton
Cochran	Kerr	Tom Green
Collingsworth	King	Upton
Concho	Knox	Val Verde
Cottle	La Salle	Ward
Crane	Lynn	Webb
Crockett	Mitchell	Wheeler
Culberson	Nolan	Wilbarger
Dallam	Oldham	Willacy
Dimmit	Presidio	Winkler
Donley	Reagan	Yoakum
Duval		Zapata



### DISCLAIMER

County burn ban orders are established by county judges and/or county commissioners' courts. Texas A&M Forest Service is not responsible for establishing or removing burning bans. Texas A&M Forest Service is updating and displaying this information daily as a public service.

For more information please contact your local county judge's office or county website.

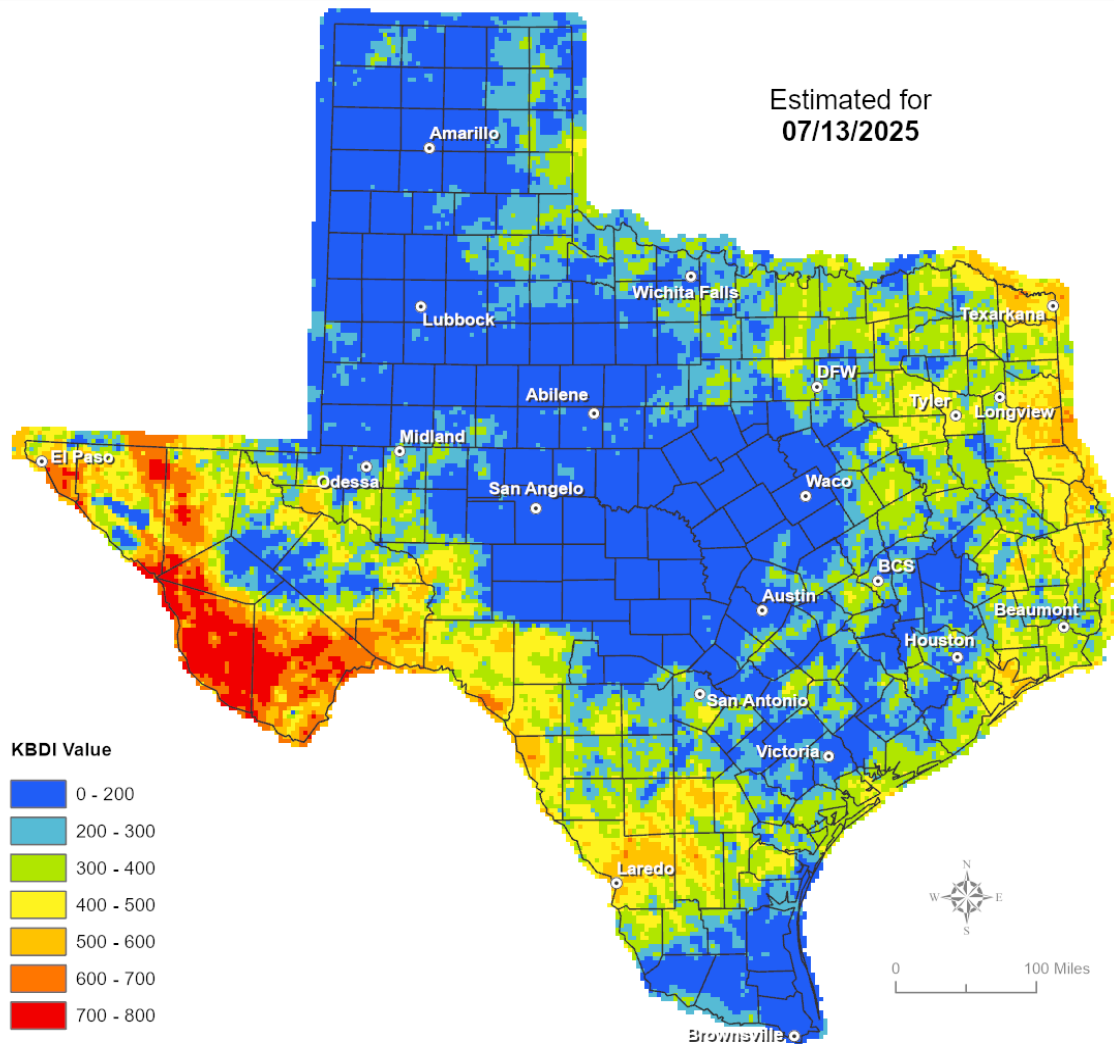
RED FLAG WARNINGS: [www.weather.gov](http://www.weather.gov)  
Additional map formats available at <https://tfsweb.tamu.edu/Burnbans/>

# Keetch-Byram Drought Index

## Keetch-Byram Drought Index

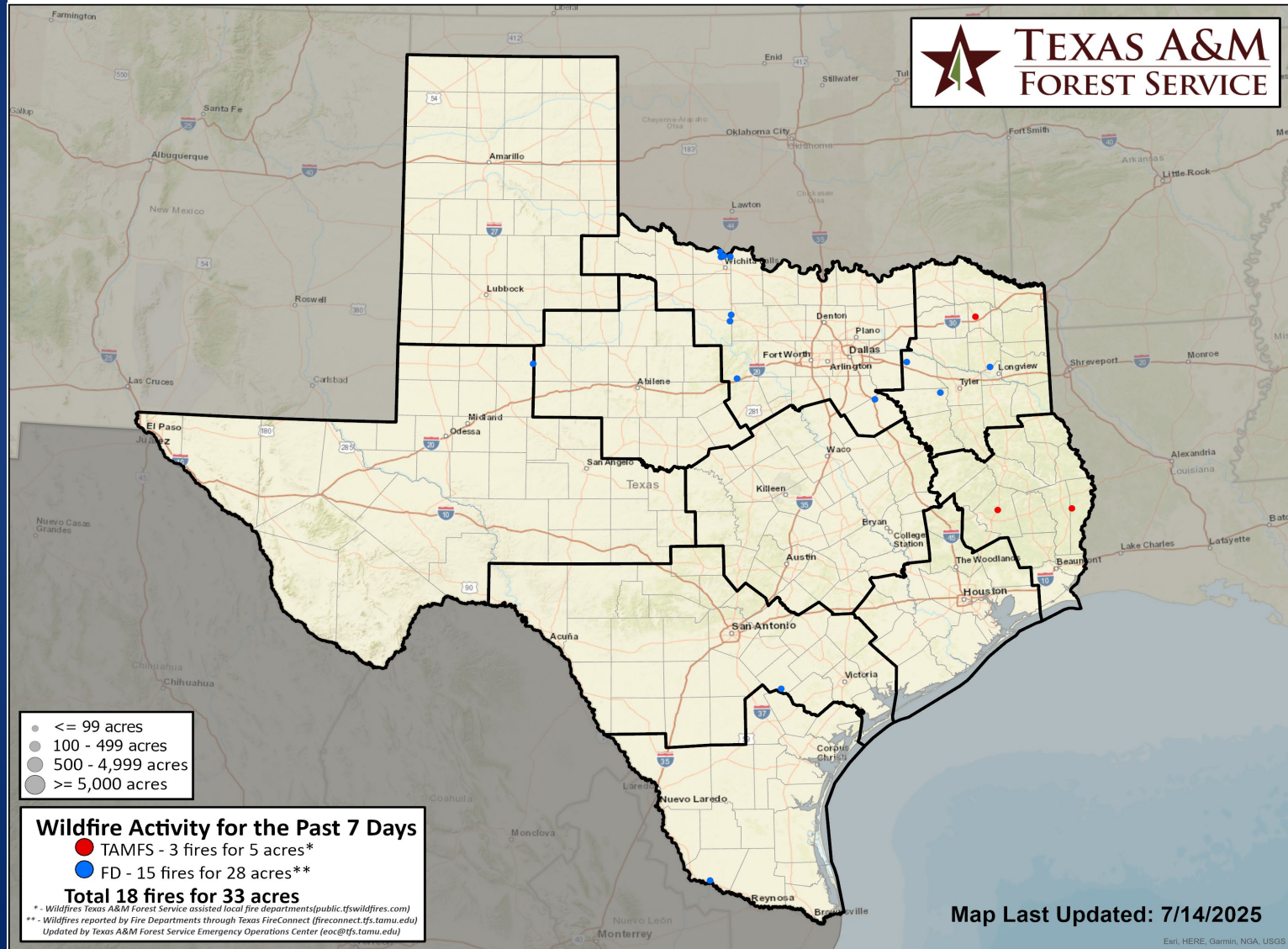
(4 km x 4 km resolution)

Estimated for  
07/13/2025



# Fire Activity (\*Last 24 Hours)

Report of 353 (No Change) fires and 85,149 (No Change) acres have been burned this year. There are 63 (-1) counties with burn bans. The Keetch–Byram Drought Index list contains 24 (-8) counties with an average over 400.



# Training

DATES		TITLE	COURSE	LOCATION
07/08/25	07/22/25	Intermediate Incident Command System for Expanding Incidents (Multiple Sessions)	G-300	Austin
07/14/25	07/16/25	Intermediate Incident Command System for Expanding Incidents	G-300	Georgetown Richmond Universal City
07/14/25	07/16/25	Community Emergency Response Team (CERT) Train-the-Trainer	G-428	El Paso