

Texas Division of Emergency Management Texas State Operations Center

Situation Awareness Brief



**Saturday, August 2nd, 2025
As of 0900 CDT**

Tropical Weather Awareness



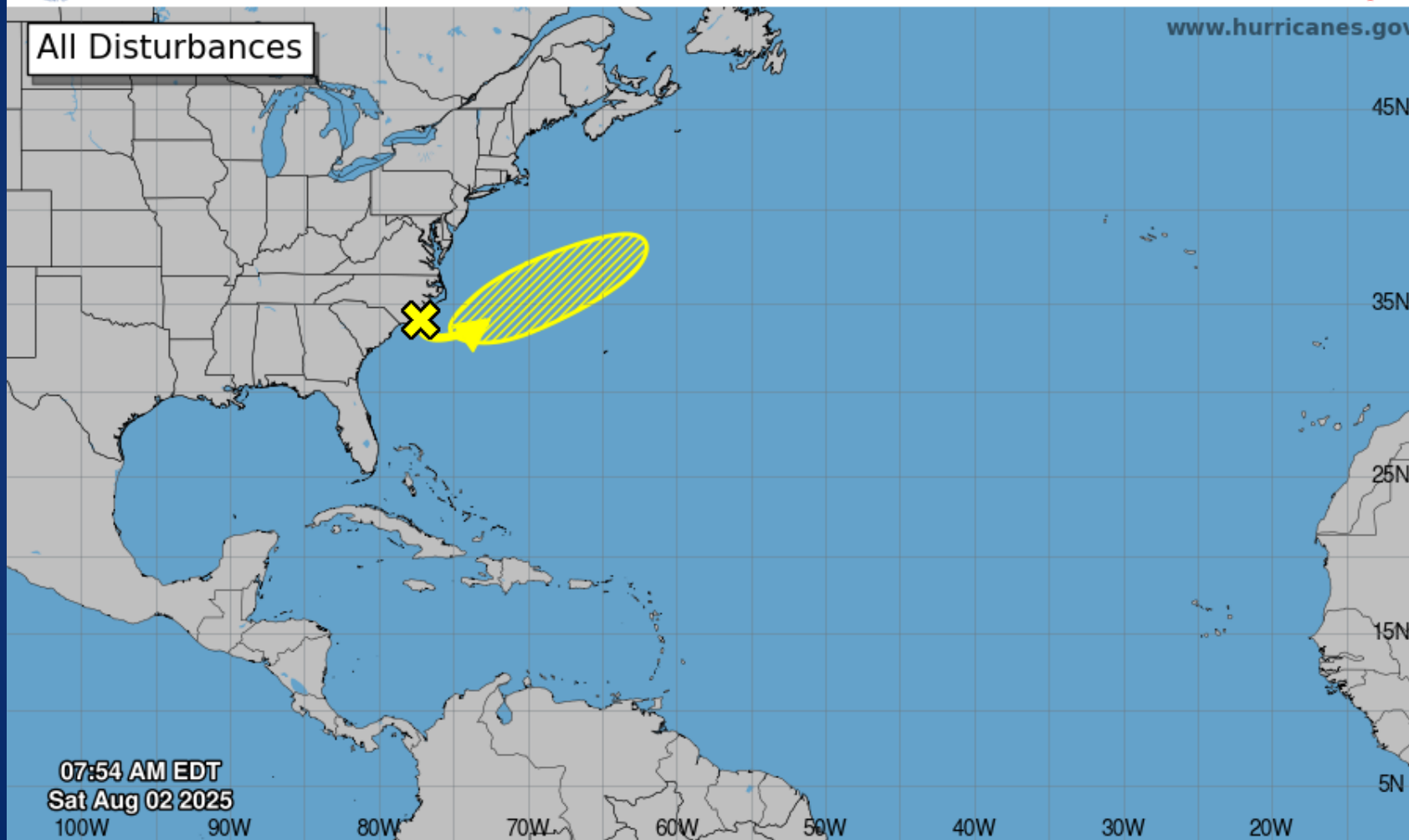
Seven-Day Graphical Tropical Weather Outlook

National Hurricane Center Miami, Florida



www.hurricanes.gov

All Disturbances



07:54 AM EDT
Sat Aug 02 2025

Current Disturbances and Seven-Day Cyclone Formation Chance: < 40% 40-60% > 60%

Tropical or Sub-Tropical Cyclone: Depression Storm Hurricane

Post-Tropical Cyclone or Remnants

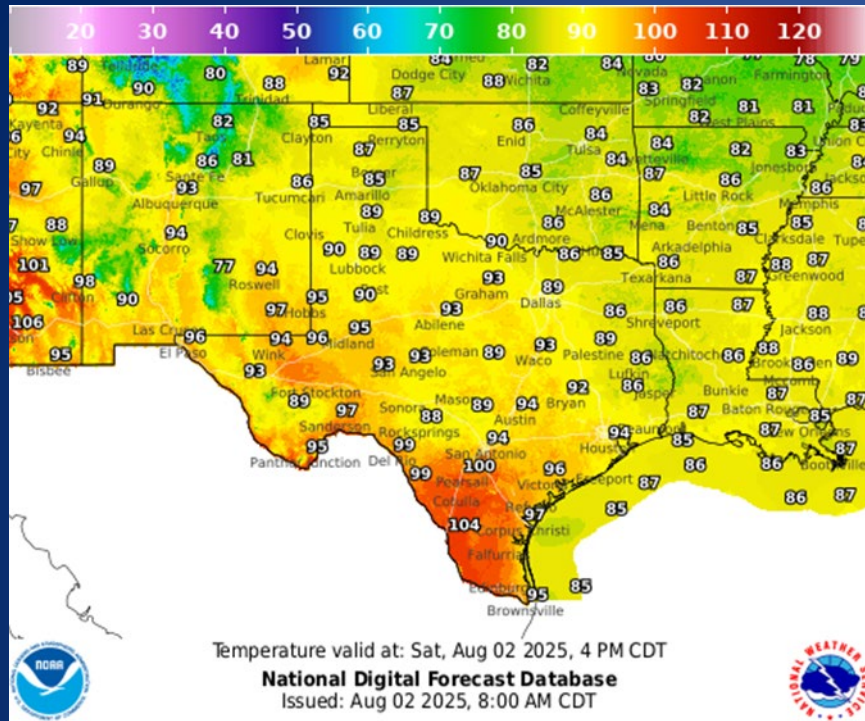
Incidents Reported to the State Operations Center (last 24 hours)

DATE	SUBJECT	LOCATION
08/01/25	Final Report of Wagoner Fire	Callahan County

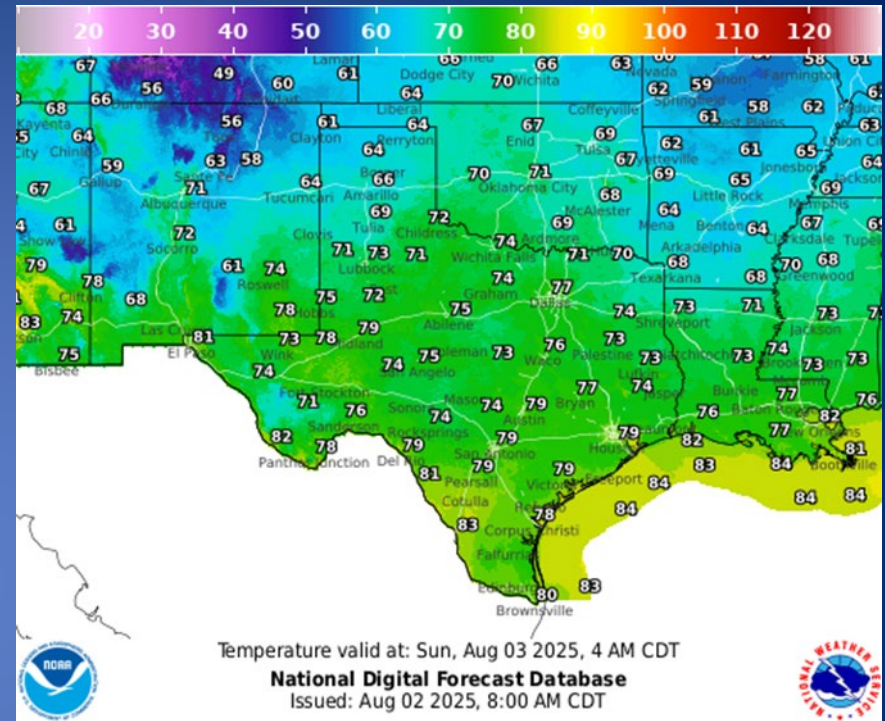
Informational Products Distributed by the State Operations Center

DATE	SUBJECT
08/01/25	NWS Amarillo: Weather Briefing for Severe and Flood Potential
08/01/25	NWS Shreveport, LA: Potential Heavy Rain/Flooding Event Tonight
08/01/25	2026 National Special Events Data Call (NSEDCC) is OPEN
08/02/25	Daily NWS Threat Brief for FEMA Region 6

Weather Forecast

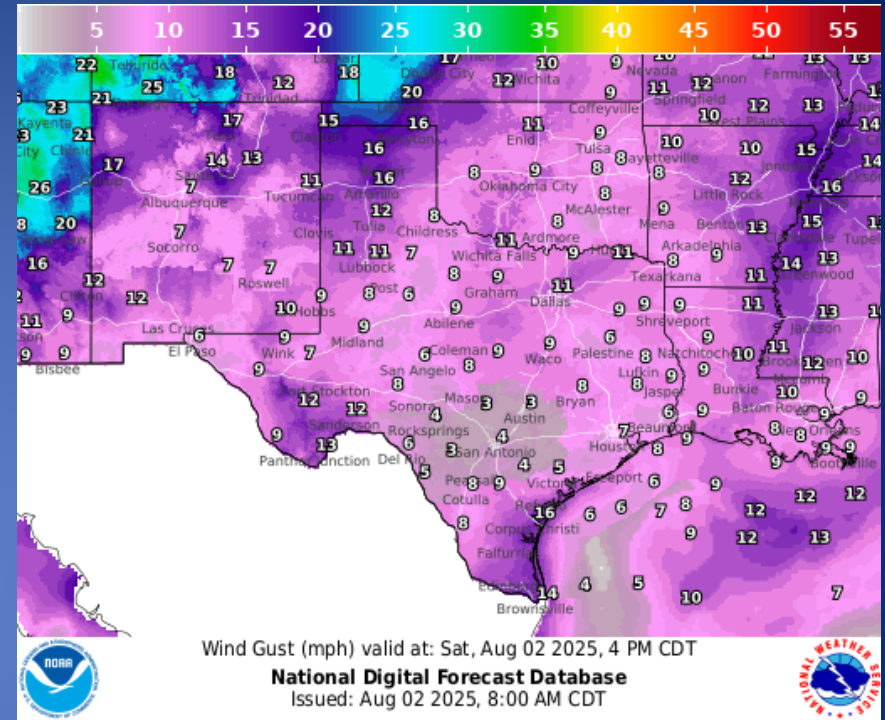
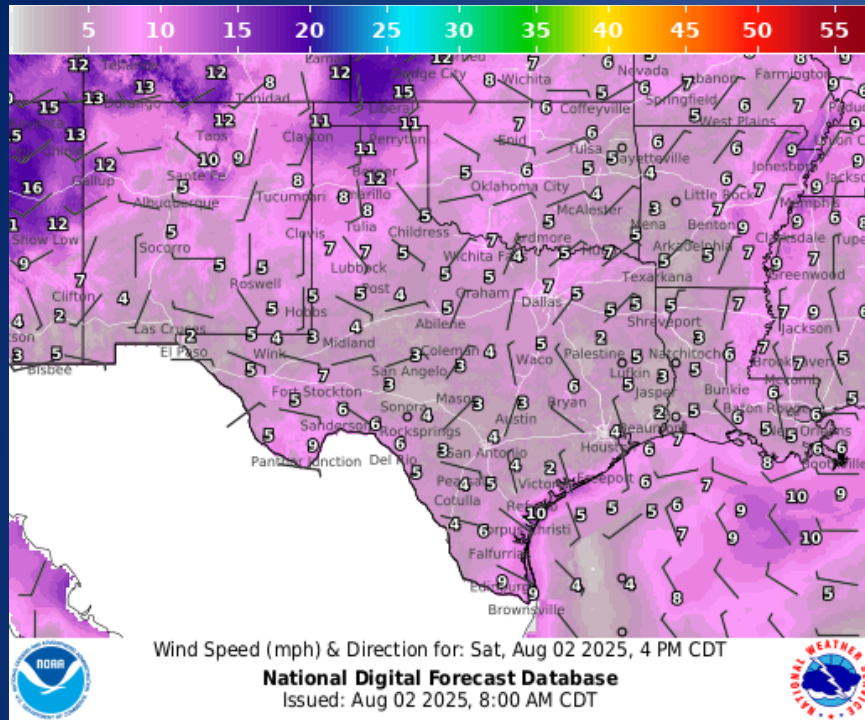


Highs



Lows

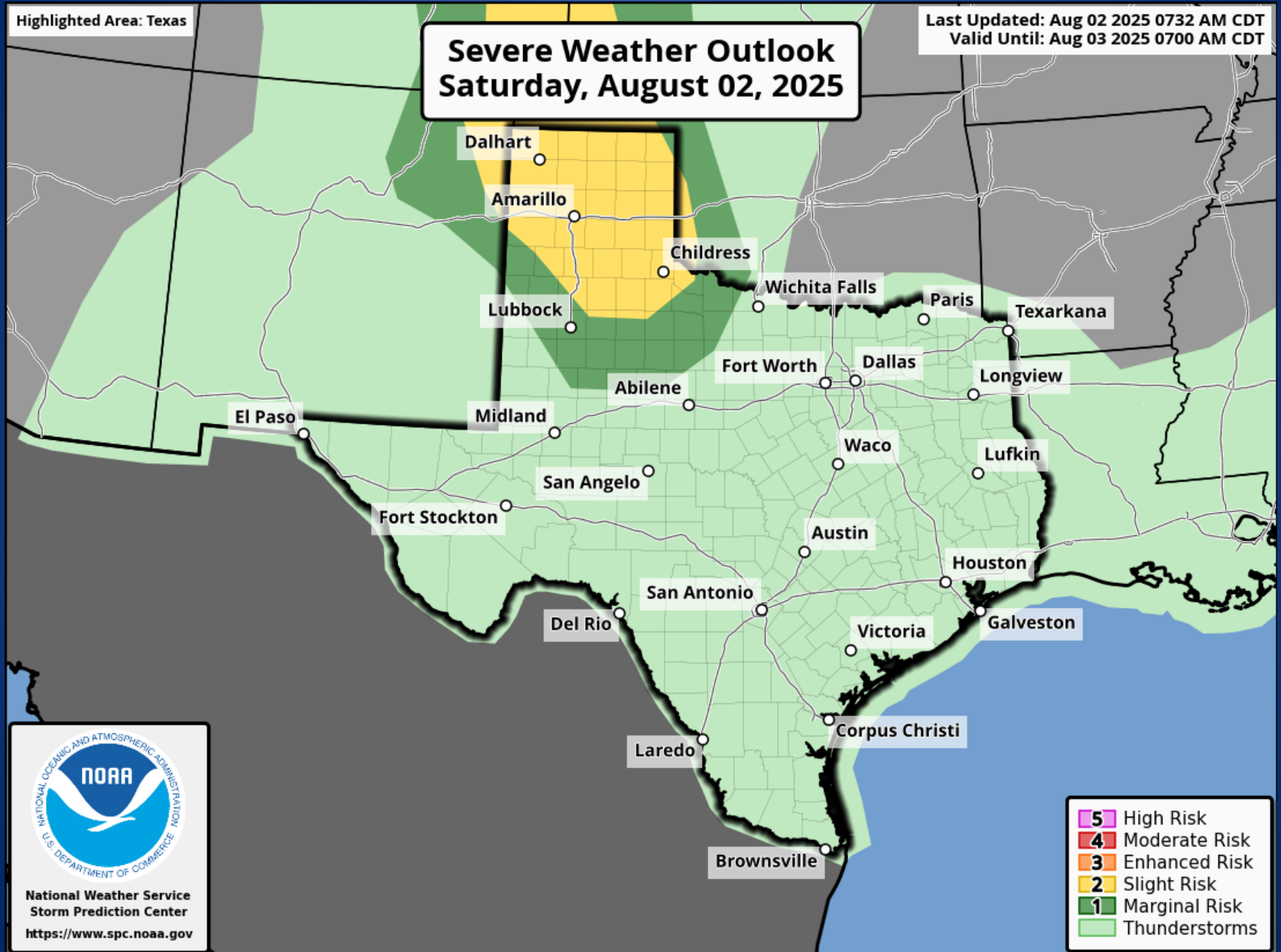
Weather Forecast



Wind Speeds

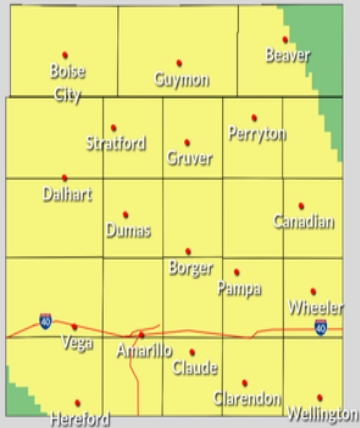
Gusts

Hazardous Weather



Hazardous Weather

Slight Risk for Severe Storms Today



Potential Hazards



Ping Pong Ball
(1.50")



70 mph



Very Low

What You Should Do



Have multiple ways to receive watches & warnings



Be prepared to take shelter if severe storms approach your location



National Weather Service Amarillo

Follow Us: @NWSAmarillo

Updated: Sat Aug 02, 2025 1:41 AM

Along with thunderstorm chances tonight, there will be a potential for strong to severe storms. Severe threats may include damaging wind gusts up to 70 mph and large hail up to half dollar in size being the primary hazards. As for the tornado threat, chances remain very low, but will be possible. Be sure to have a way to receive warnings during the overnight hours.

Severe Outlook: Tonight, August 2, 2025

weather.gov/Lubbock

Updated: Sat Aug 02, 2025 3:59 AM

Timing

Late tonight, mainly after midnight

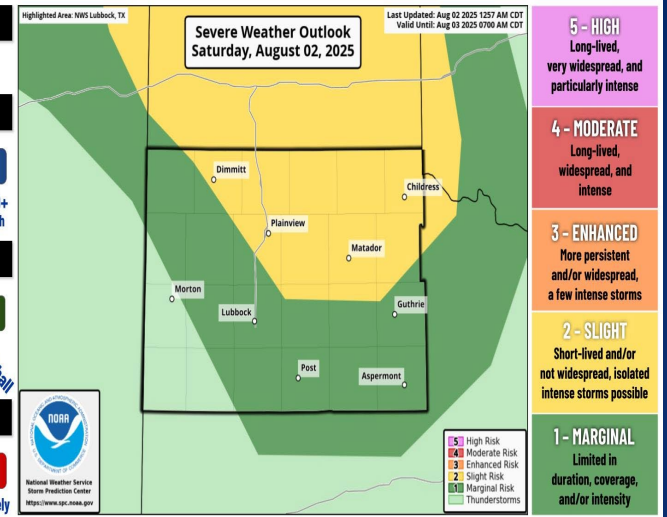
Maximum Wind Gusts



Maximum Hail Size



Tornadoes



NATIONAL WEATHER SERVICE LUBBOCK, TX

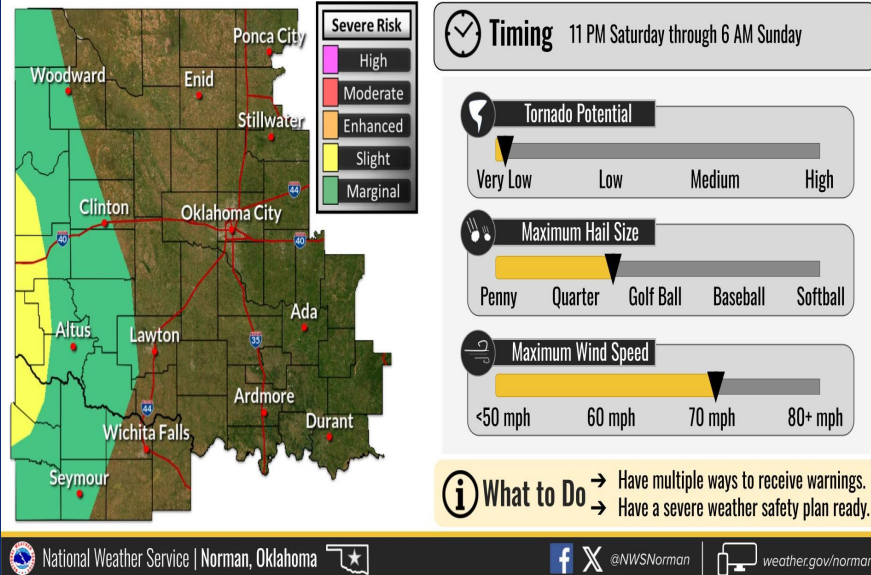
Follow: @NWSLubbock

A complex of thunderstorms is expected to move into the South Plains, Rolling Plains, and far southern Texas Panhandle late tonight (mainly after midnight). Some severe storms will be possible, with wind gusts up to 60 mph and hail up to the size of quarters.

Hazardous Weather

Saturday Night Severe Storm Potential

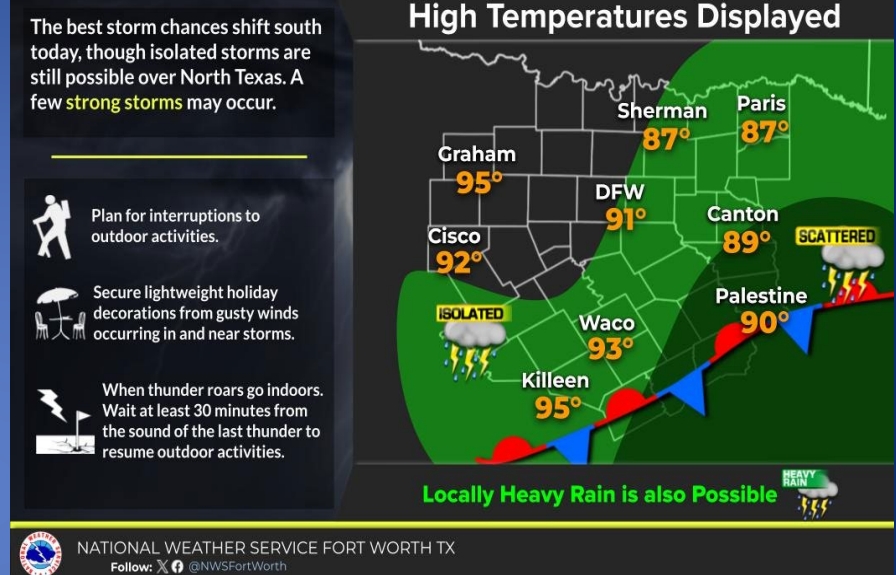
August 2, 2025
1:36 AM



There will be the potential of some severe storms across western Oklahoma and western north Texas late tonight, mainly after 11 PM.

Today's Storm Potential

weather.gov/FWD
Issued Sat Aug 02, 2025 1:07 AM



The best chances for storms will move south today, though isolated storms will remain possible in North Texas. A few of these storms could be strong, with strong winds, frequent lightning, and heavy rain all possible. Temperatures will be cooler, with highs ranging from the mid 80s to mid 90s.

Hazardous Weather

Excessive Rainfall Outlook Today

weather.gov/shv

Updated: Sat Aug 02, 2025 4:59 AM

Key Messages

- Thunderstorms may produce flooding rainfall with a **Marginal Risk** highlighted south of I-30 across much of East TX and North LA
- Through this afternoon and early evening



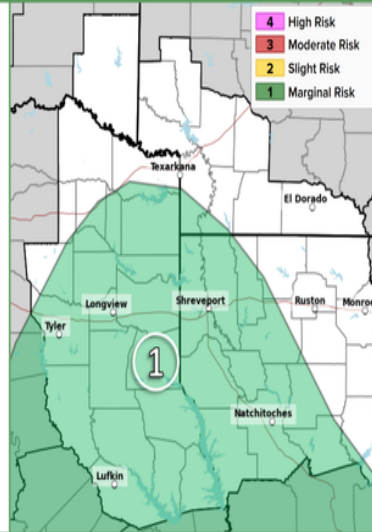
Amounts

- Isolated areas in excess of 2 inches possible





What Should You Do

- Plan ahead. Avoid driving across flooded roadways should heavy rainfall impact your area.



NATIONAL WEATHER SERVICE - SHREVEPORT, LA

Follow:   @NWSShreveport

Turn Around, Don't Drown.

Latest info at weather.gov/shv



The threat of thunderstorms producing heavy rainfall is possible today, mainly south of I-30 across parts of East Texas and North Louisiana where a Marginal Risk (1 out of 4) has been highlighted. Some storms may produce heavy rainfall rates over an inch or more per hour, resulting in localized flooding.



Excessive Rainfall Outlook

Valid through this evening

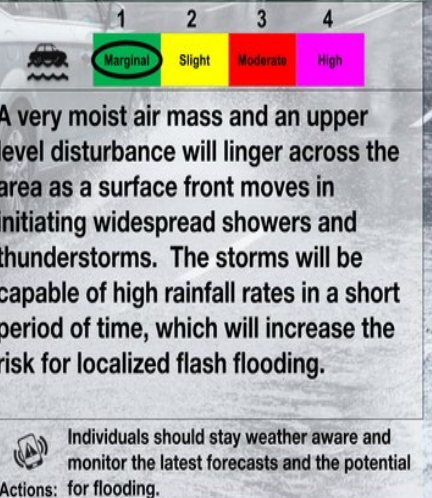


weather.gov/LakeCharles

National Weather Service - Lake Charles, LA

Follow:   @NWSLakeCharles

Probability of flash flooding within 25 mi of a point between 5 and 14%



Updated: Sat Aug 02, 2025 5:30 AM

Showers and thunderstorms that develop will have the potential to produce torrential downpours with high rainfall rates in a short period of time. This will increase the localized risk for flash flooding. There is a Marginal Risk (level 1 out of 5) Potential for flash flooding or between a 5 and 14 percent chance.

Hazardous Weather

Increasing Rain Chances Friday into Saturday

Locally Heavy Rainfall Expected

Key Messages

- Scattered showers and thunderstorms are likely overnight through late Saturday.
- Locally heavy rainfall likely.
- **Marginal Risk (level 1 of 4)** of Excessive Rainfall capable of localized flooding.

Timing

- Isolated showers this morning
- Highest shower/storm coverage expected this afternoon

Impacts

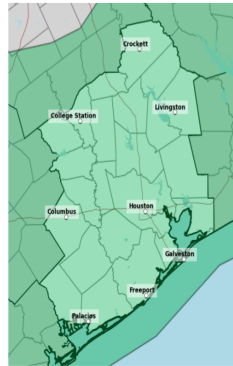
- Locally heavier thunderstorms capable of heavy rain & gusty winds
- Minor localized flooding is the most likely impact if repeated strong storms move over the same area

Actions

- Remain weather-aware and stay tuned for forecast updates!

Excessive Rainfall Outlook

Saturday



Flash Flood Risk



Updated: Sat Aug 02, 2025 6:26 AM



weather.gov/Houston

National Weather Service - Houston/Galveston, TX

Follow: @NWSHouston

Image shows the risk of Excessive Rainfall. Our region is under threat level 1 of 4 for the potential of localized flooding.

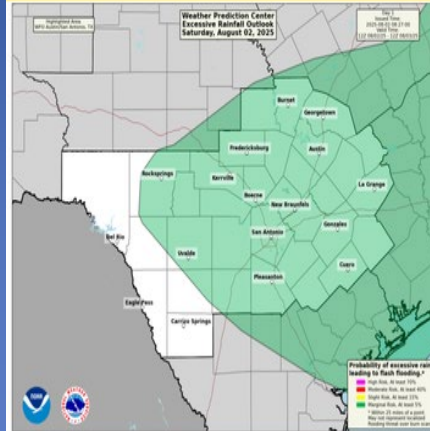


Localized Heavy Rain Possible This Afternoon & Evening

Have multiple ways to receive weather warnings



Up to a Level 1 of 4 risk



This afternoon through 9 PM this evening.



Locally heavy rainfall of 1 to 2 inches may lead to minor flooding.



Review safety plans.



Have multiple ways to receive weather warnings.



Camping? Stay weather aware.



Outdoor plans? Stay weather aware.



National Weather Service Austin / San Antonio

weather.gov/EWX

Follow: @NWSSanAntonio

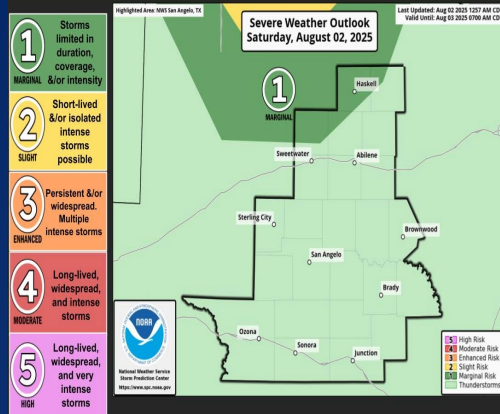
Updated: Sat Aug 02, 2025 5:37 AM

Locally heavy rain of 1 to 2 inches is possible this afternoon and early evening from the Southern Edwards Plateau to the Coastal Plains. Minor flooding is possible.

Hazardous Weather

Severe Weather Outlook Overnight

Highest Local Risk: **Marginal** (Risk Level 1 out of 5)



i There is a marginal risk for severe thunderstorms across the northwest Big Country. Storms will develop north of the area this evening and move into northern portions of the Big Country after midnight.

🕒 Overnight hours

Potential Hazards:



Damaging Winds



Large hail



Dangerous Lightning



National Weather Service • San Angelo
weather.gov/SJT

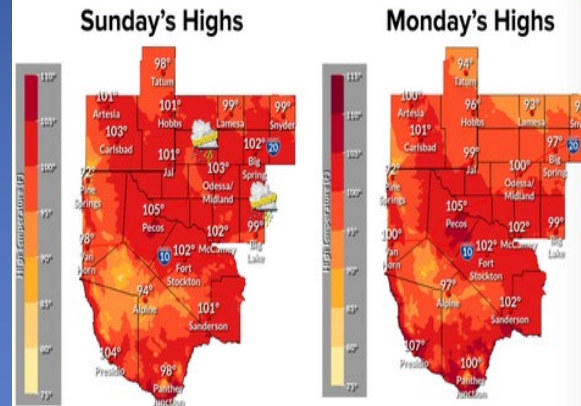
Updated: Sat Aug 02, 2025 2:39 AM

Strong to severe storms will develop this evening to the north of West Central Texas. Some of these storms could move into northern portions of the Big Country during the early morning hours Sunday.

Becoming Hot and Dry

Latest info at weather.gov/Midland

Storm chances remain for Sunday, but diminish for Monday.



Key Points

- Best rain chances(10-30%) will be in the Permian Basin, mainly east of Midland/Odessa.
- A few storms may be strong to severe Sunday evening with damaging winds and lightning being the main threats.
- Highs move well above normal(about 5-8 degrees) during the afternoon.
- With the heat, take frequent breaks in the shade or inside and drink plenty of water!



weather.gov/Midland

Follow: [X](#) [f](#) [@NWSMidland](#)

National Weather Service • Midland/Odessa, TX

Updated: Sat Aug 02, 2025 6:03 AM

The heat arrives on Sunday with highs about 5-8 degrees above average areawide. Storms are possible over the Permian Basin late Sunday with a few becoming strong to severe. Damaging winds and frequent lightning will be the main threats. Drier and nearly as hot on Monday. Drink plenty of water!

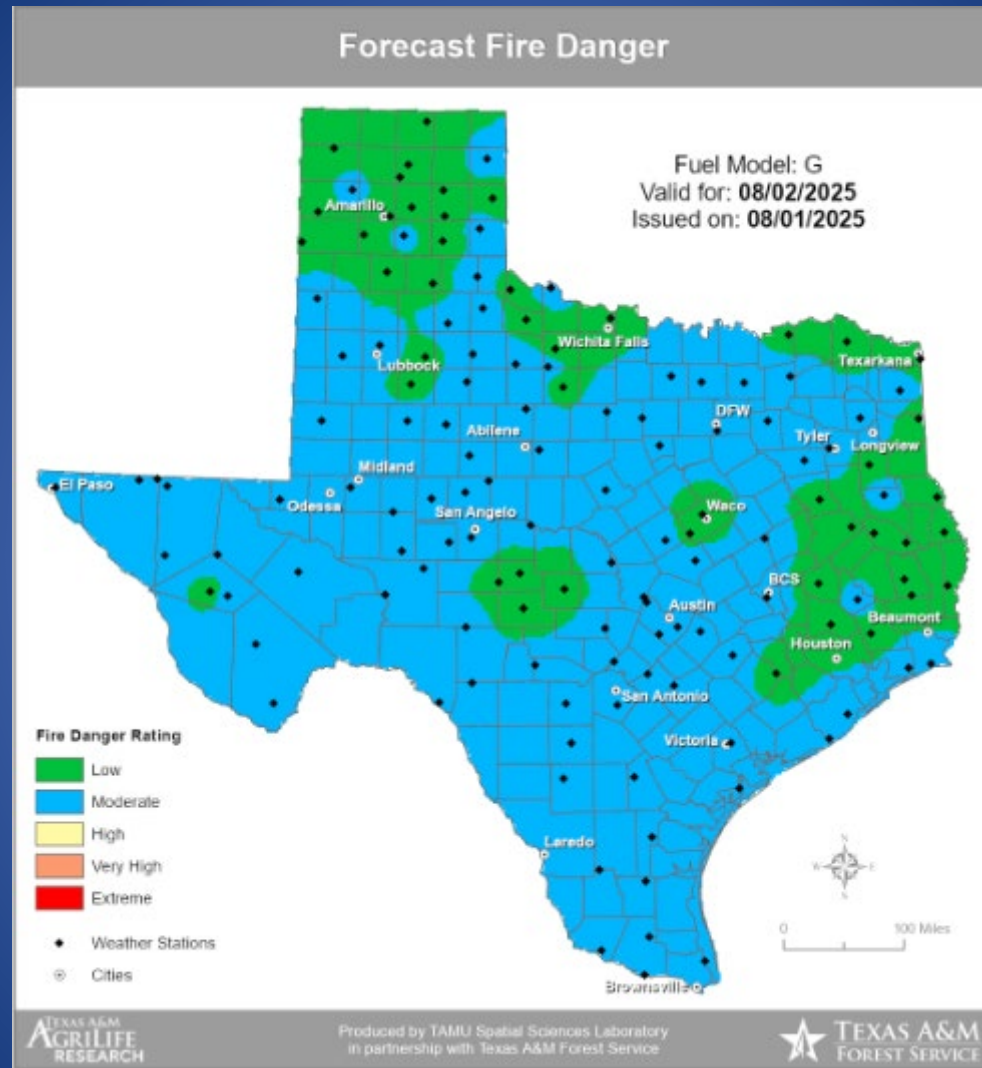
Weather Advisory/Statement/Watch/Warning Issued

DATE	WARNING TYPE	LOCATION
08/01/25	Special Marine Warning	Galveston County
08/01/25	Special Weather Statement	Anderson, Archer, Baylor, Bell, Blanco, Brazos, Burnet, Callahan, Cameron, Clay, Cooke, Coryell, Crockett, Dawson, Edwards, Falls, Fisher, Foard, Freestone, Gaines, Grayson, Gregg, Hardeman, Hays, Henderson, Hidalgo, Hill, Hopkins, Irion, Jasper, Jones, Kendall, Kenedy, Kimble, Leon, Limestone, Llano, Martin, Mason, McCulloch, McLennan, Menard, Milam, Montague, Navarro, Nolan, Polk, Real, Red River, Robertson, Rusk, San Saba, Schleicher, Shackelford, Sutton, Taylor, Travis, Tyler, Van Zandt, Wichita, Willacy, and Williamson Counties
08/01/25	Flood Advisory	Angelina, Baylor, Edwards, Fisher, Foard, Hays, Kaufman, Kimble, Mason, Nolan, Travis, Val Verde, Van Zandt, Wichita, and Wilbarger Counties
08/01/25	Heat Advisory	Angelina, Nacogdoches, Sabine, San Augustine, and Shelby Counties
08/01/25	Flash Flood Warning	Borden, Dawson, Gregg, Kaufman, Mason, Rusk, Upshur, Wichita, Val Verde, and Van Zandt Counties

Weather Advisory/Statement/Watch/Warning Issued

DATE	WARNING TYPE	LOCATION
08/01/25	Airport Weather Warning	Midland and Travis Counties
08/01/25	Severe Thunderstorm Warning	Bell, Burnet, Callahan, Camp, Cherokee, Coryell, Franklin, Jones, Milam, Rusk, Shackelford, Smith, Taylor, Titus, Upshur, Williamson, and Wood Counties
08/02/25	Flood Advisory	Angelina, Nacogdoches, and San Augustine Counties
08/02/25	Heat Advisory	Calhoun, Jim Wells, Kleberg, Nueces, Refugio, San Patricio, and Victoria Counties

Fire Danger Forecast



Burn Ban

OUTDOOR BURN BANS

August 01, 2025

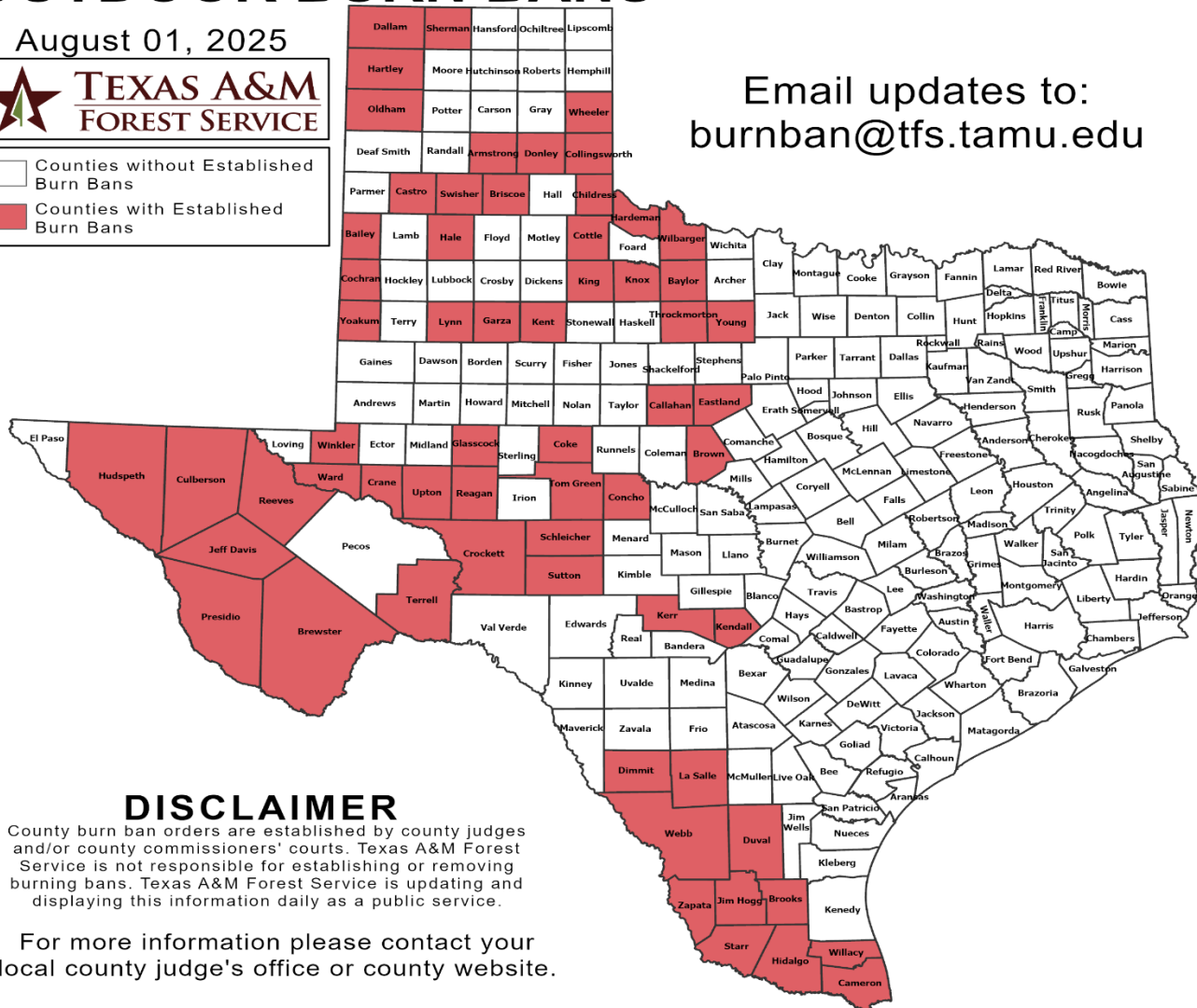


□ Counties without Established Burn Bans
■ Counties with Established Burn Bans

Email updates to:
burnban@tfs.tamu.edu

Counties with Burn Bans: 62

Armstrong	Donley	Reagan
Bailey	Duval	Reeves
Baylor	Eastland	Schleicher
Brewster	Garza	Sherman
Briscoe	Glasscock	Starr
Brooks	Hale	Sutton
Brown	Hardeman	Swisher
Callahan	Hartley	Terrell
Cameron	Hidalgo	Throckmorton
Castro	Hudspeth	Tom Green
Childress	Jeff Davis	Upton
Cochran	Jim Hogg	Ward
Coke	Kendall	Webb
Collingsworth	Kent	Wheeler
Concho	Kerr	Wilbarger
Cottle	King	Willacy
Crane	Knox	Winkler
Crockett	La Salle	Yoakum
Culberson	Lynn	Young
Dallam	Oldham	Zapata
Dimmit	Presidio	



DISCLAIMER

County burn ban orders are established by county judges and/or county commissioners' courts. Texas A&M Forest Service is not responsible for establishing or removing burning bans. Texas A&M Forest Service is updating and displaying this information daily as a public service.

For more information please contact your local county judge's office or county website.

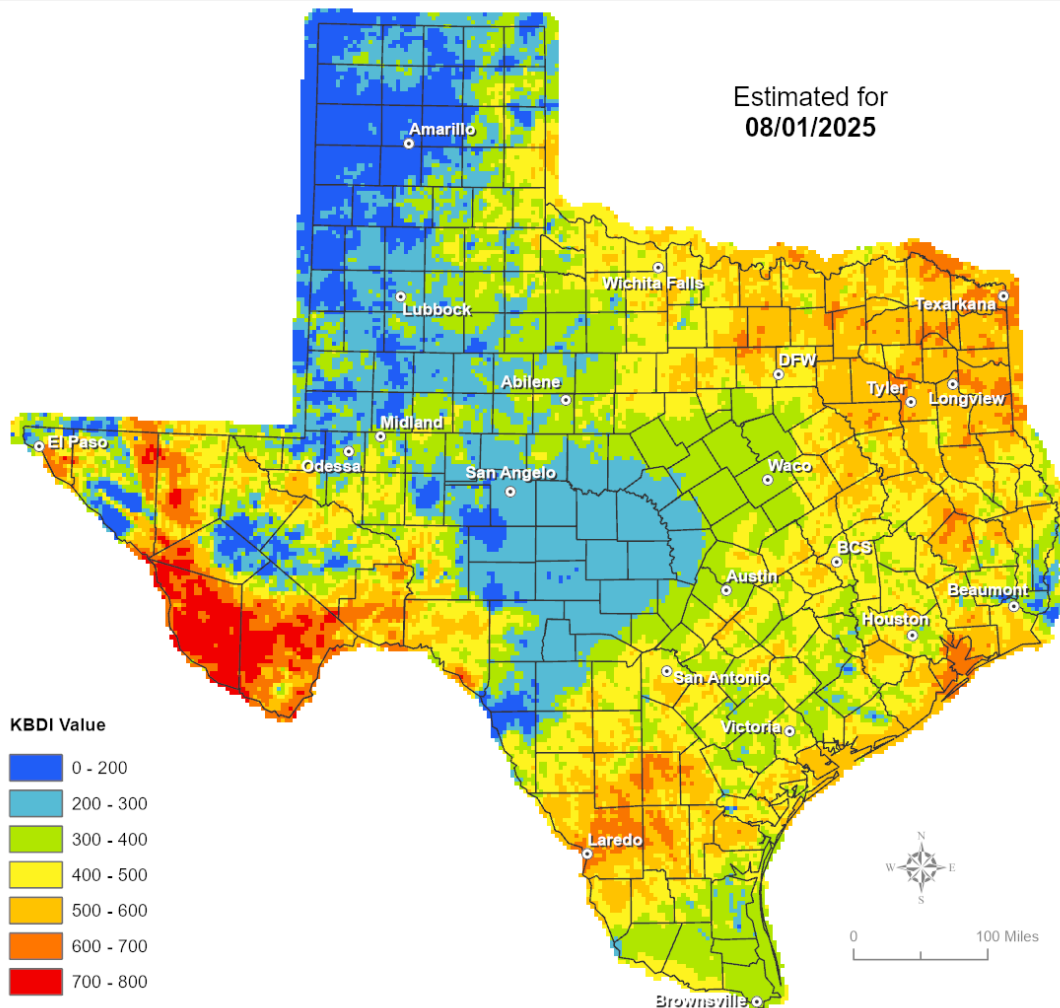
RED FLAG WARNINGS: www.weather.gov
Additional map formats available at <https://tfsweb.tamu.edu/Burnbans/>

Keetch-Byram Drought Index

Keetch-Byram Drought Index

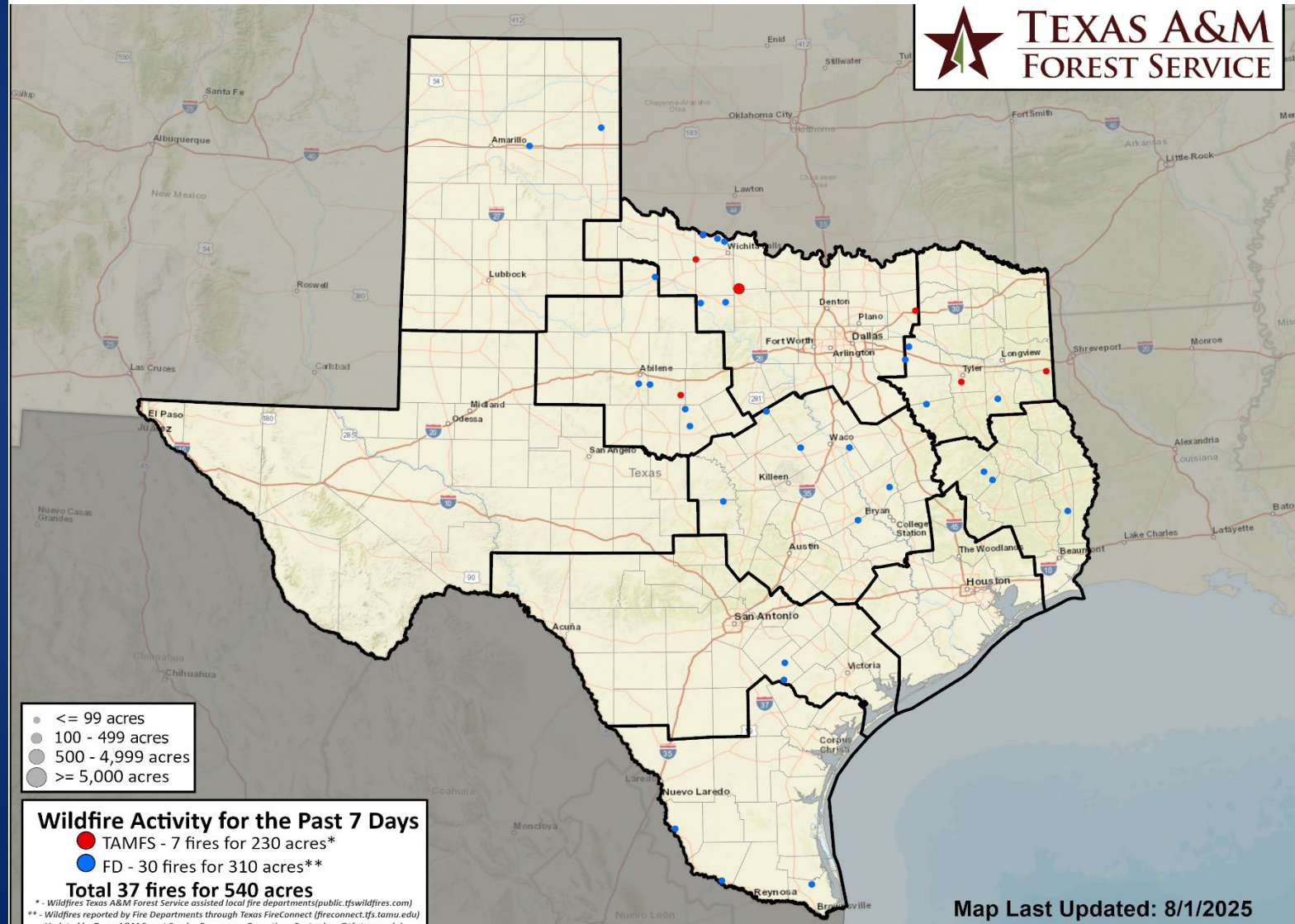
(4 km x 4 km resolution)

Estimated for
08/01/2025



Fire Activity (*Last 24 Hours)

Report of 367 (+1) fires and 85,461 (+5) acres have been burned this year. There are 62 (No Change) counties with burn bans. The Keetch–Byram Drought Index list contains 123 (+5) counties with an average over 400.



Training

DATES		TITLE	COURSE	LOCATION
08/02/25	08/02/25	HazMat Awareness	H-511	Alpine

Statewide Significant Events

DATES		LOCATION	EVENT
07/29/25	08/03/25	Gonzales	National Biker Roundup
07/28/25	08/02/25	Fort Worth	Kenneth Copeland SW Believers Convention
08/01/25	08/03/25	Fort Worth	Ducks Unlimited Expo (DUX)