

Situation Awareness Brief

Sunday, August 24th, 2025
As of 0900 CDT

The map displays Texas counties color-coded by disaster impact level: Blue (No Impact), Yellow (Minor Impact), Orange (Moderate Impact), Red (Severe Impact), and Purple (Extreme Impact). The text 'Situation Awareness Brief' is overlaid in large yellow letters. The date and time 'Sunday, August 24th, 2025 As of 0900 CDT' are at the bottom. A circular logo for the 'Texas Department of Transportation' is in the bottom left corner.



Tropical Weather Awareness



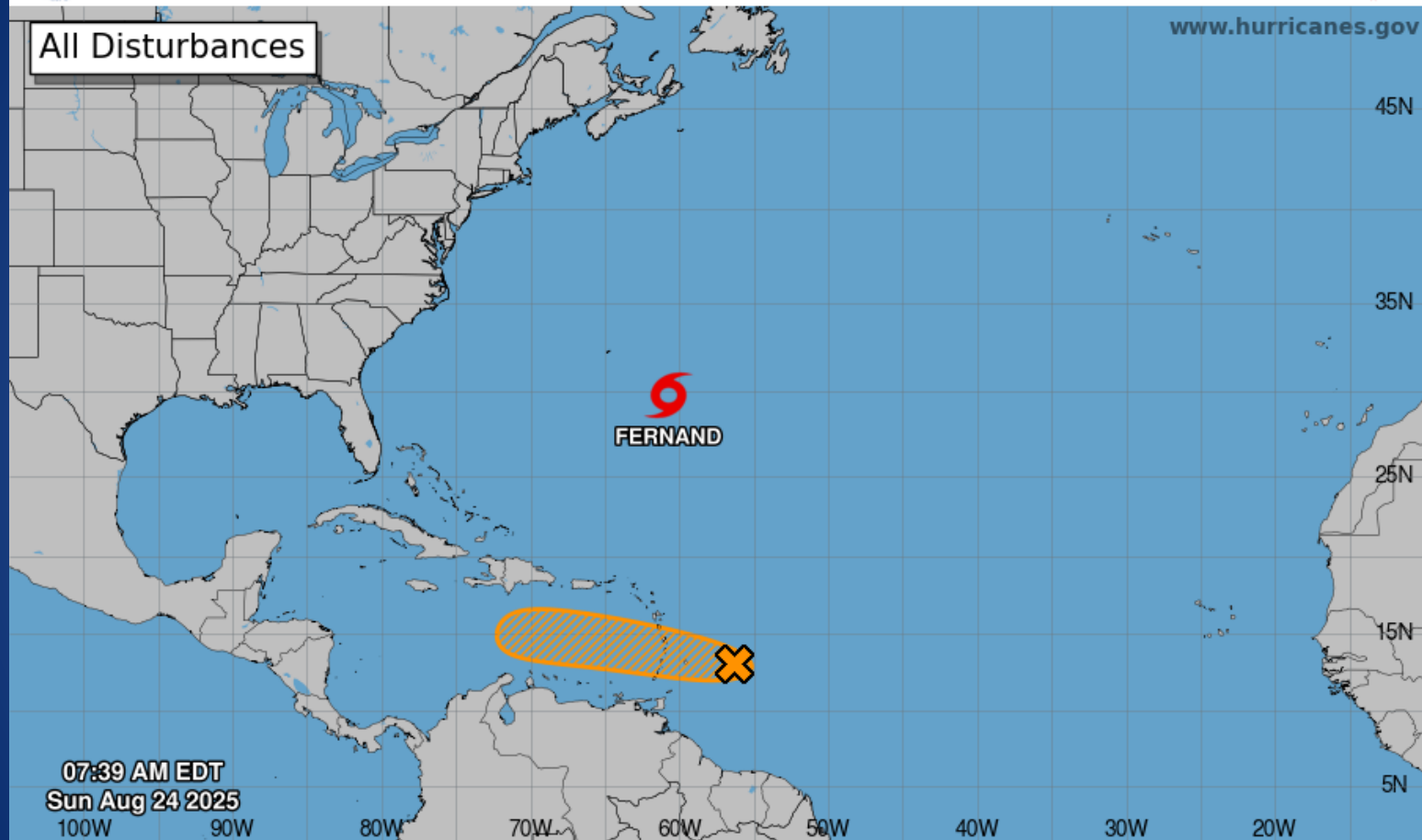
Seven-Day Graphical Tropical Weather Outlook

National Hurricane Center Miami, Florida



www.hurricanes.gov

All Disturbances



07:39 AM EDT
Sun Aug 24 2025

Current Disturbances and Seven-Day Cyclone Formation Chance: < 40% 40-60% > 60%

Tropical or Sub-Tropical Cyclone: Depression Storm Hurricane

Post-Tropical Cyclone or Remnants

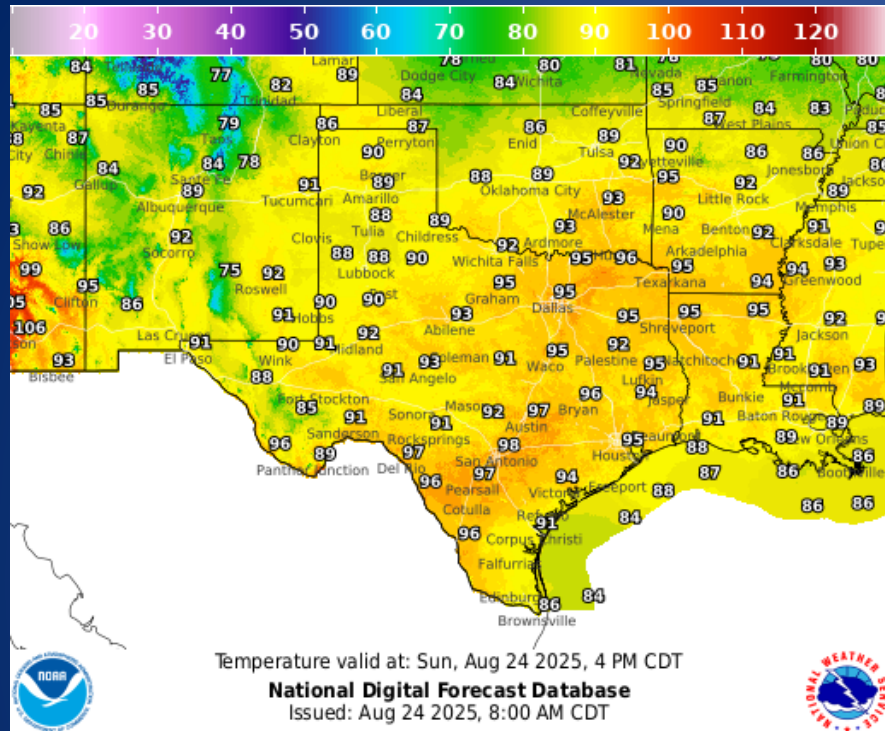
Incidents Reported to the State Operations Center (last 24 hours)

DATE	SUBJECT	LOCATION
08/23/25	Final Report of a Water Outage	Zavala County
08/23/25	Initial Report of a Grassfire	Kleberg County
08/23/25	Initial and Final Report of the FM 1339 Fire	Guadalupe County
08/23/25	Initial and Final Report of a Grassfire	DeWitt County
08/23/25	Initial and Final Report of a Road Closure (FM 240) with HazMat	DeWitt County

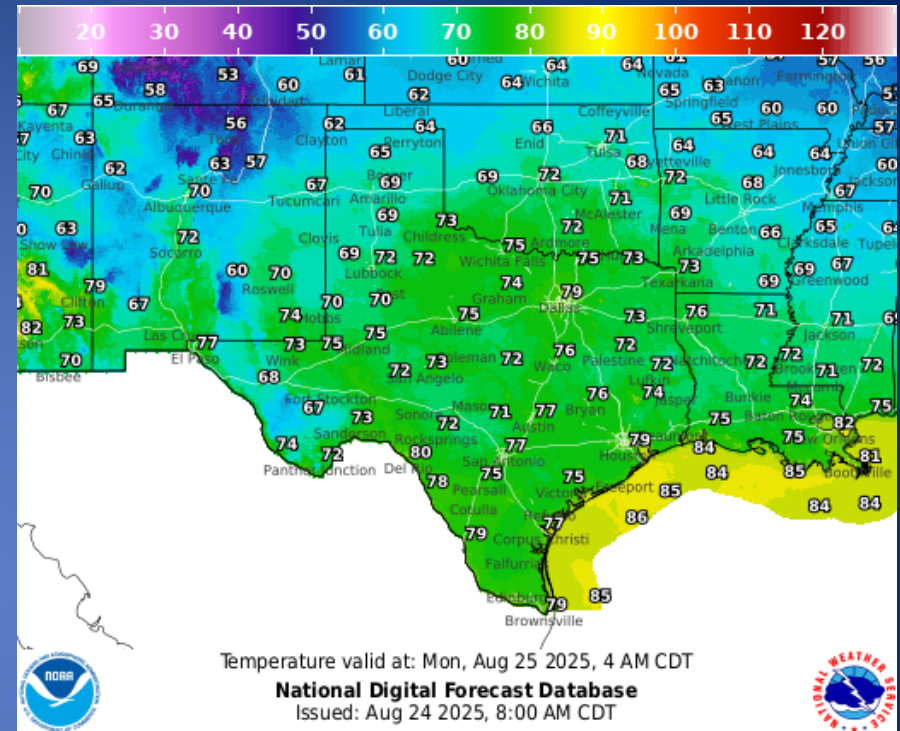
Informational Products Distributed by the State Operations Center

DATE	SUBJECT
08/24/25	Daily NWS Threat Brief

Weather Forecast

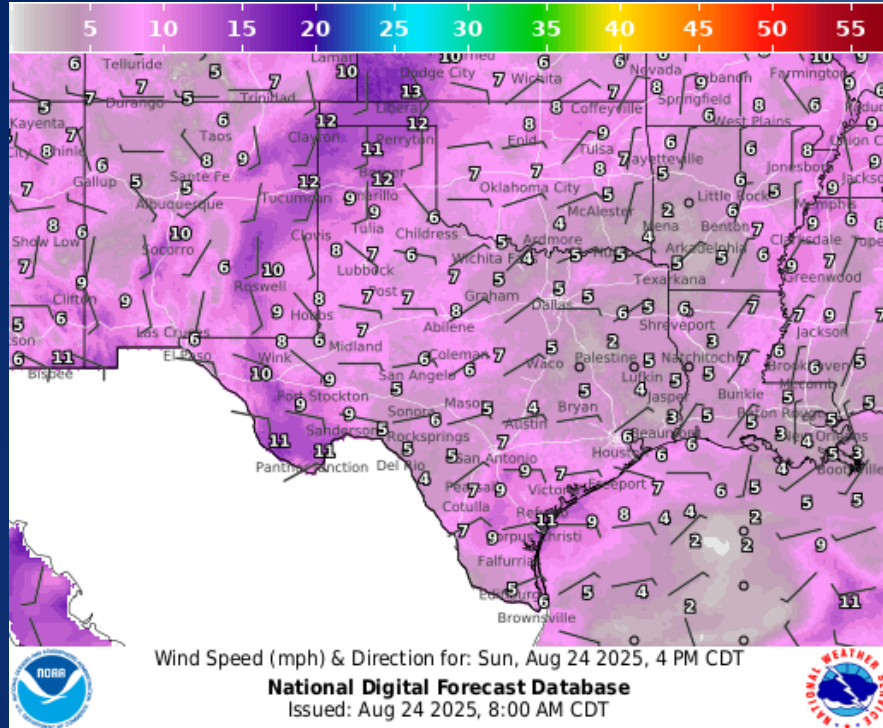


Highs

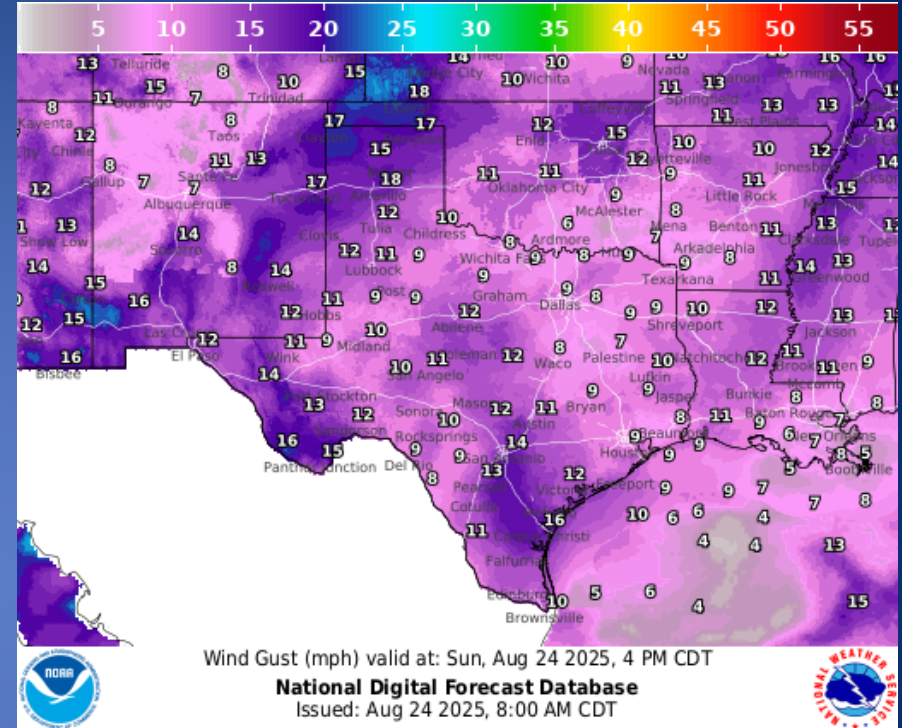


Lows

Weather Forecast

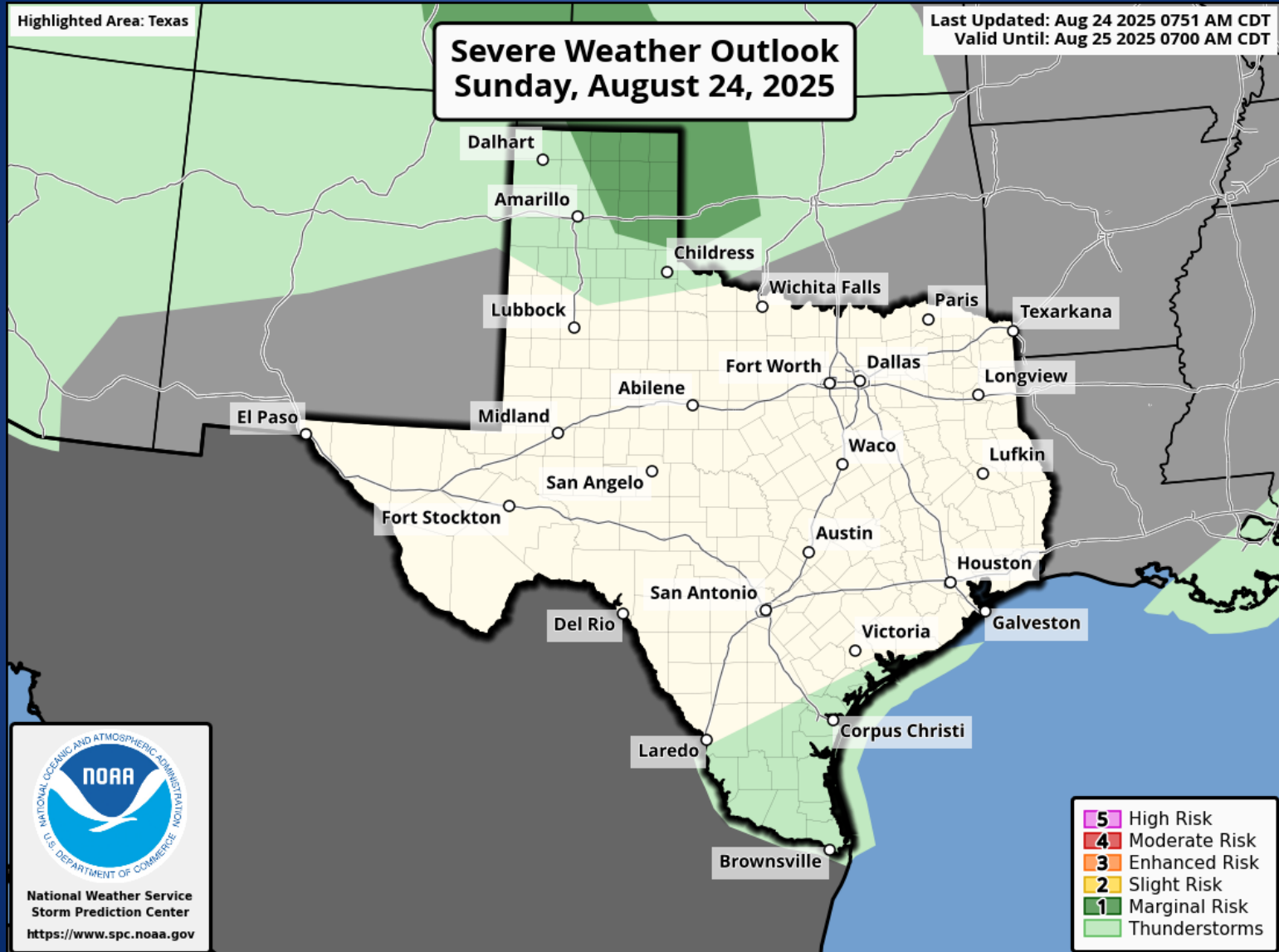


Wind Speeds



Gusts

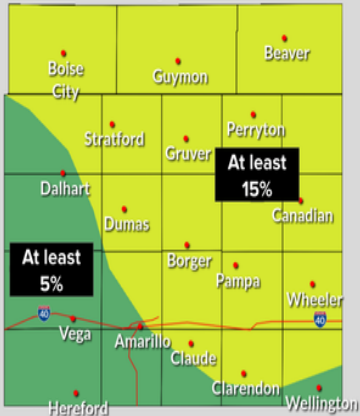
Hazardous Weather



Hazardous Weather

Heavy Rain May Lead to Localized Flooding Tonight

Potential for Flooding due to Heavy Rainfall



Stronger storms this afternoon through this evening may produce heavy rainfall. Additional persistent rainfall may occur through the overnight hours.

Potential Hazards/Impacts



1 - 3 Inch/hr Rain Rates



Flooding & Flash Flooding



Overnight Flooding

If you encounter a flooded roadway, remember:
Turn Around Don't Drown!

Heaviest Rain Timing: 5 PM - 5 AM Mon.



National Weather Service Amarillo

Follow Us: @NWSAmarillo



Updated: Sun Aug 24, 2025 4:55 AM

Due to a few rounds of rainfall possible from this afternoon through Monday morning, there will be the potential for localized flooding during this time frame. The highest potential for seeing the heavy rainfall is across the northeastern Panhandles from late this evening through early Monday morning.

Potential for Locally Heavy Rain thru Monday

Rainfall Amounts of 2"+ Possible through Monday



What We're Watching

→ The potential for nuisance flooding issues with any locally heavy rainfall, especially in low-lying, flood-prone, and urban areas.



Range of Potential Amounts

Brownsville

2.03"

1.10" 3.08"

Harlingen

2.32"

1.32" 3.32"

McAllen

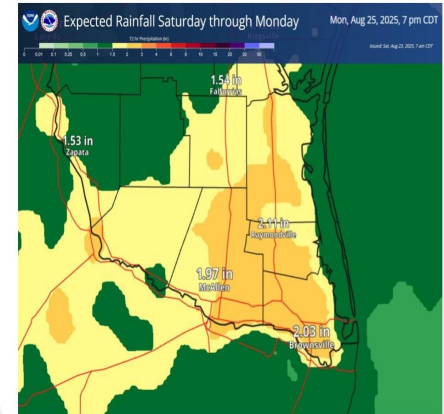
1.97"

1.14" 2.73"

Most Likely Amount
Range of Potential Amounts

50% of the time, the actual rainfall amounts will fall within the given range. A wider range represents less certainty in the forecast.

Most Likely Forecast



weather.gov/bro

National Weather Service - Brownsville/RGV, TX

Follow: @NWSBrownsville

August 23, 2025 | 7:38 AM

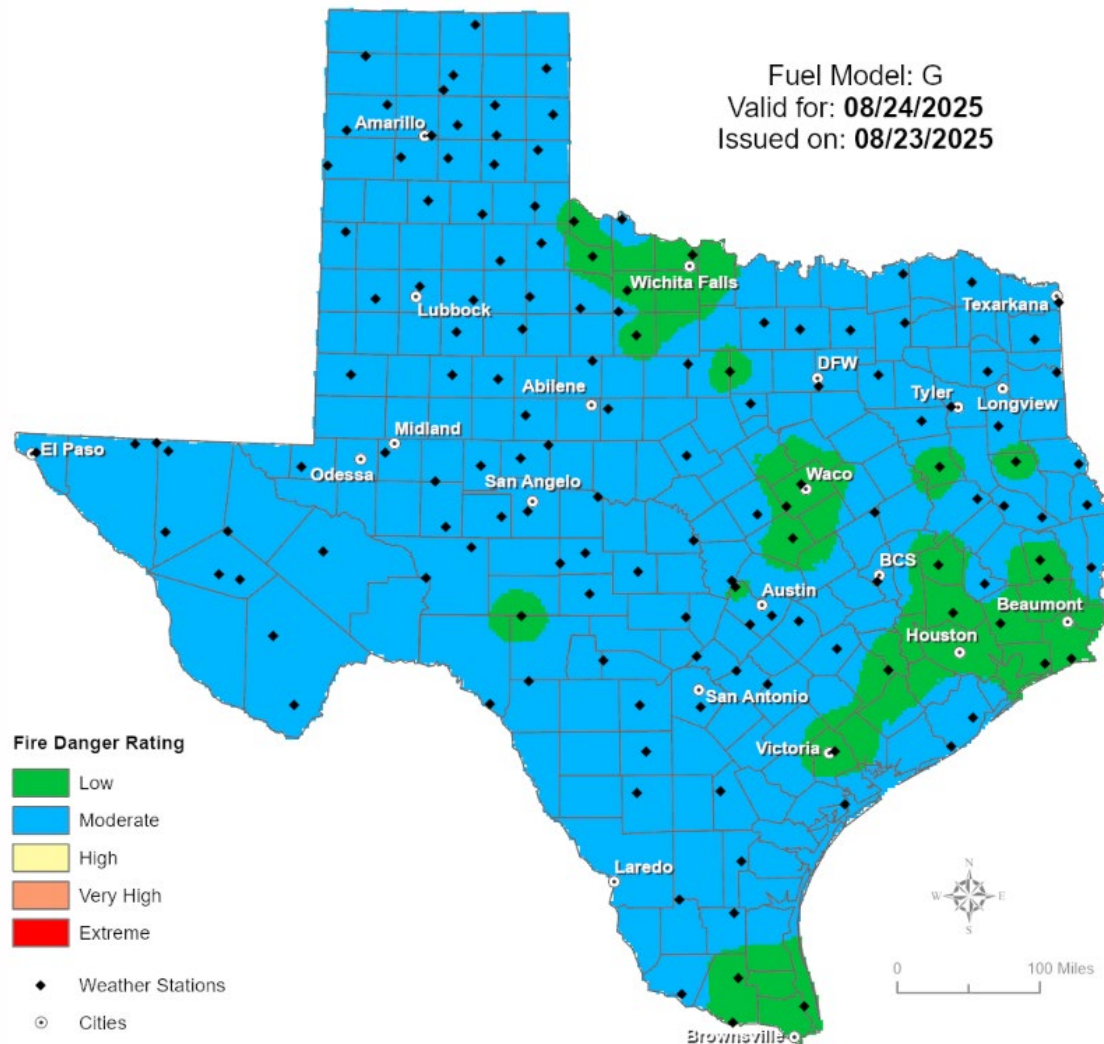
Locally heavy rainfall may result in nuisance/minor flooding issues with any locally heavy rainfall, especially in low-lying, flood-prone, and urban areas through Monday.

Weather Advisory/Statement/Watch/Warning Issued

DATE	WARNING TYPE	LOCATION
08/23/25	Special Weather Statement	Brooks, Cameron, Hidalgo, Starr, Webb, Willacy, and Zapata Counties

Fire Danger Forecast

Forecast Fire Danger



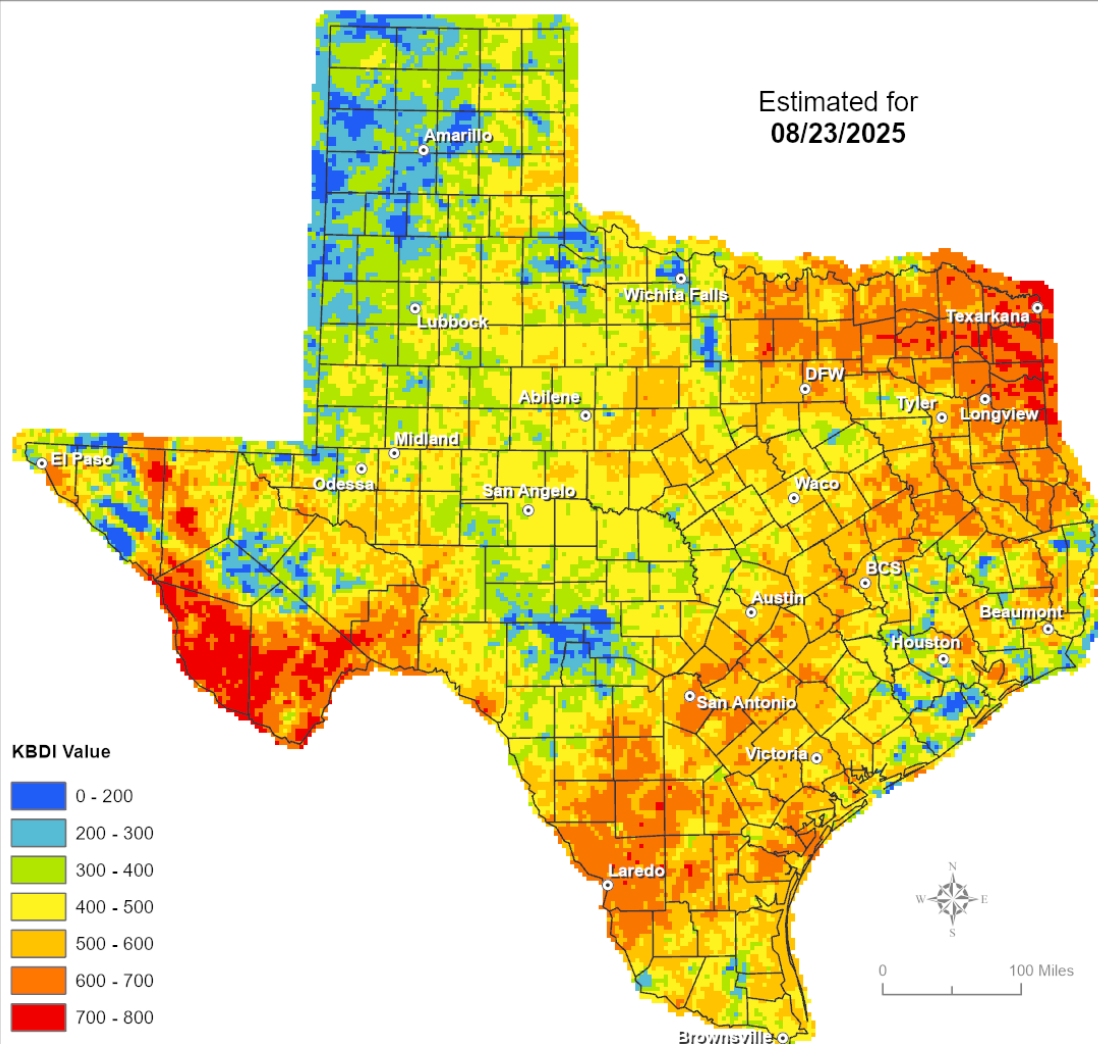
Additional map formats available at <https://tfsweb.tamu.edu/Burnbans/>

Keetch-Byram Drought Index

Keetch-Byram Drought Index

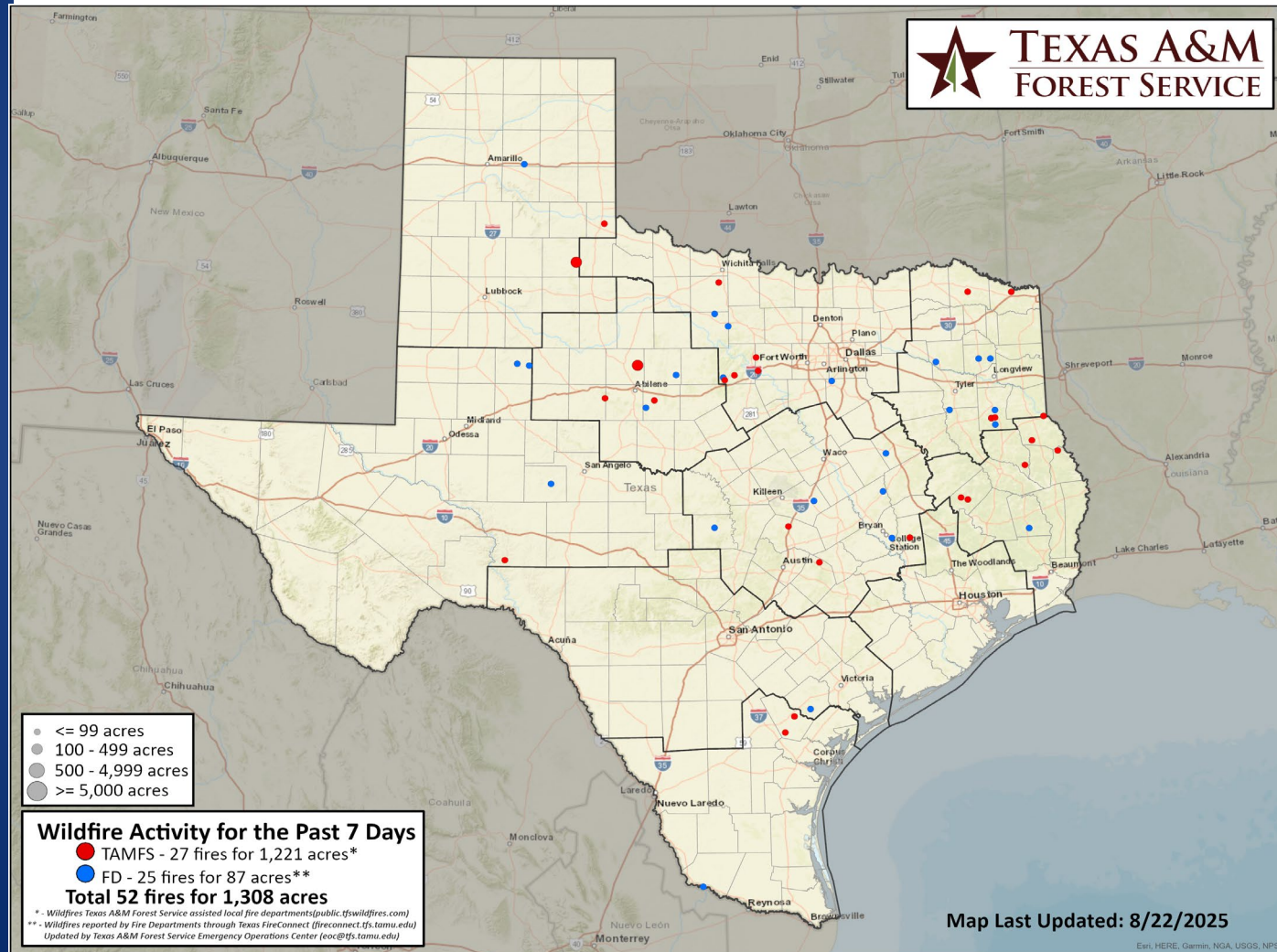
(4 km x 4 km resolution)

Estimated for
08/23/2025



Fire Activity (*Last 24 Hours)

Report of 411 (No Change) fires and 86,925 (No Change) acres have been burned this year. There are 79 (No Change) counties with burn bans. The Keetch–Byram Drought Index list contains 196 (No Change) counties with an average over 400.



Training

DATES		TITLE	COURSE	LOCATION
08/16/25	08/30/25	Community Emergency Response Team Basic Training	G-317	San Antonio
08/16/25	08/30/25	Community Emergency Response Team Basic Training	G-317	Winona
08/23/25	08/31/25	Community Emergency Response Team Basic Training	G-317	Richmond
08/23/25	08/24/25	HazMat First Responder Operations (Certification Course)	H-512	Alpine

Statewide Significant Events

DATES		LOCATION	EVENT
08/24/25	08/24/25	Arlington	MLB: 2025 Texas Rangers Game 66
08/23/25	08/24/25	Waco	The Boys From Oklahoma: Texas Encore
08/24/25	08/24/25	Houston	National Battle of the Bands