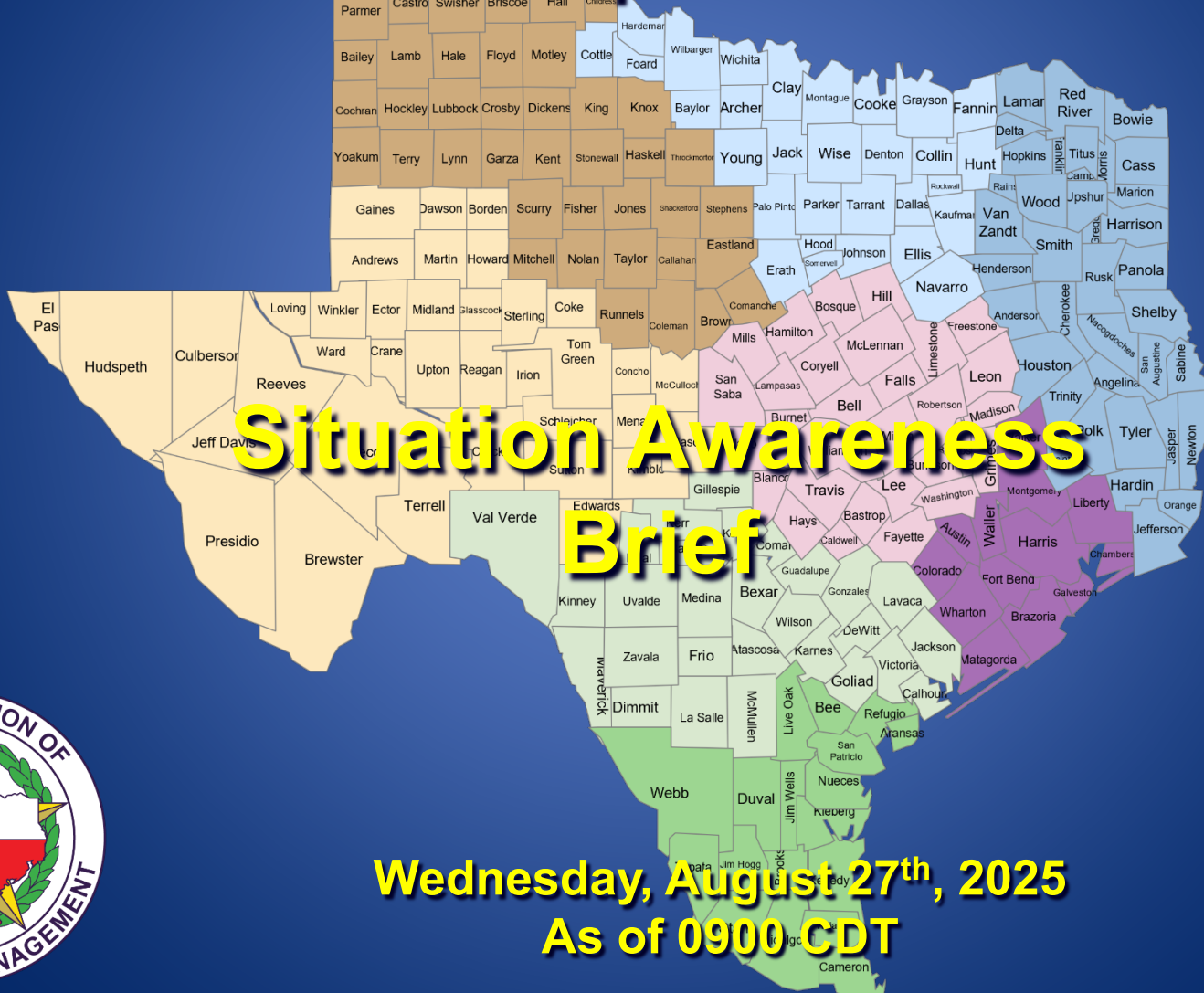


# Texas Division of Emergency Management Texas State Operations Center

## Situation Awareness Brief



Wednesday, August 27<sup>th</sup>, 2025  
As of 0900 CDT

# Tropical Weather Awareness



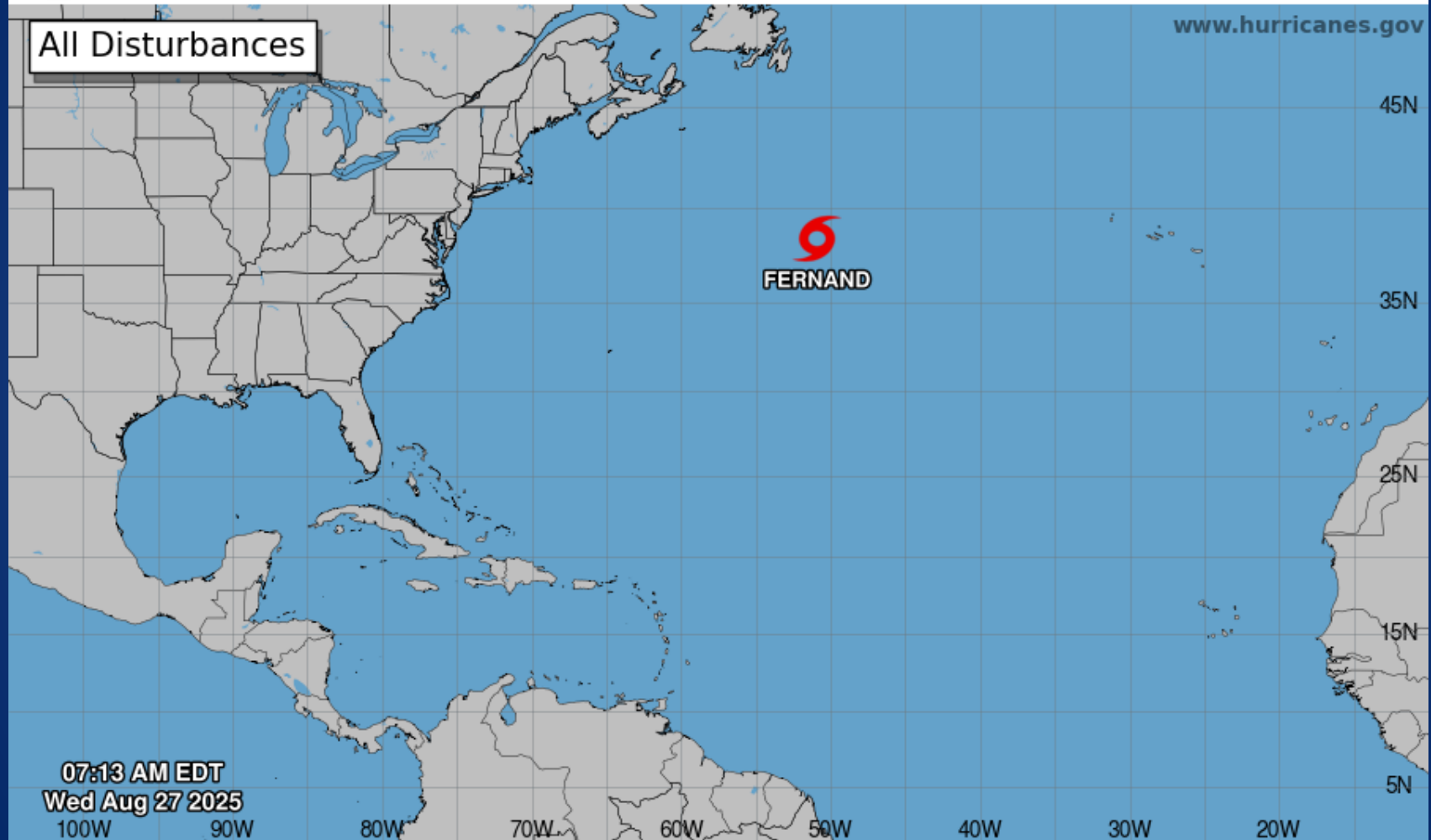
## Seven-Day Graphical Tropical Weather Outlook

National Hurricane Center Miami, Florida



[www.hurricanes.gov](http://www.hurricanes.gov)

All Disturbances



07:13 AM EDT  
Wed Aug 27 2025

Current Disturbances and Seven-Day Cyclone Formation Chance: < 40% 40-60% > 60%

Tropical or Sub-Tropical Cyclone: Depression Storm Hurricane

Post-Tropical Cyclone or Remnants

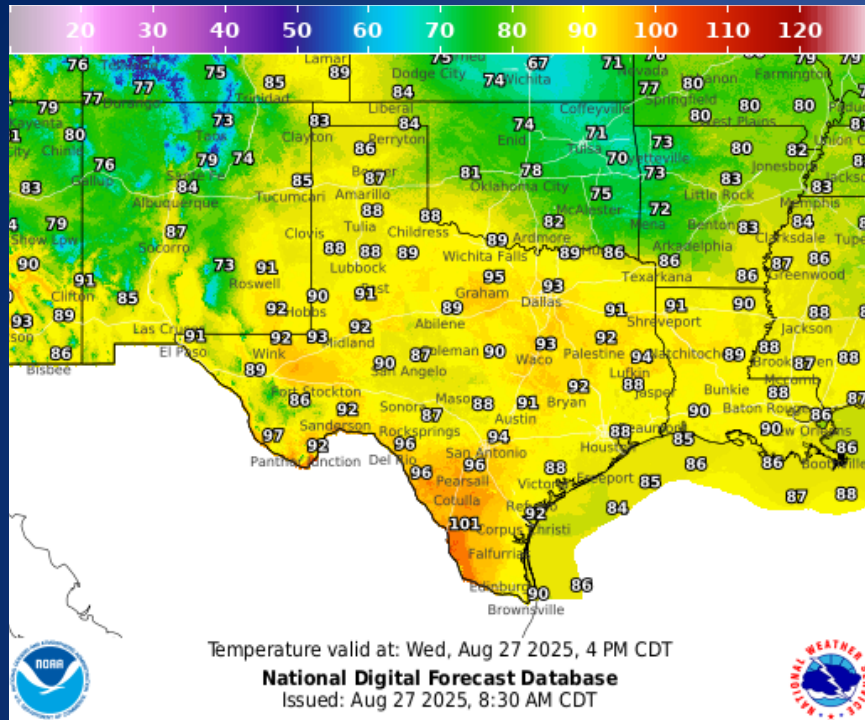
# Incidents Reported to the State Operations Center (last 24 hours)

DATE	SUBJECT	LOCATION
08/26/25	Initial Report of a Boil Water Notice	Childress County
08/26/25	Initial Report of a Boil Water Notice	Hall County
08/26/25	Initial Report of the Berry Fire	Comanche County
08/26/25	Final Report of the Boil Water Notice	Blanco and Comal Counties
08/26/25	Update Report of the Berry Fire	Comanche County
08/26/25	Final Report of the Berry Fire	Comanche County

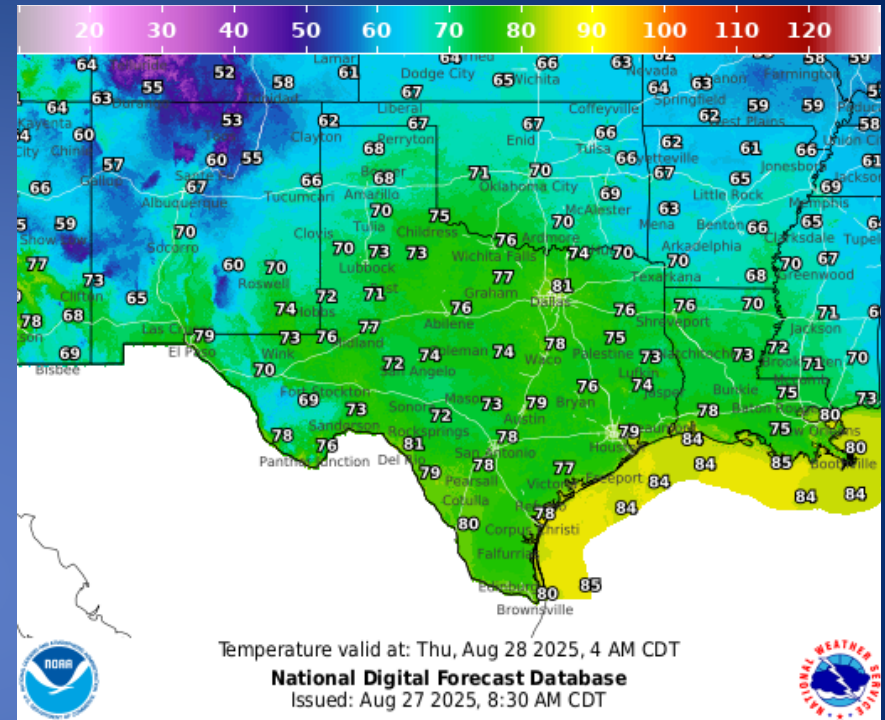
## Informational Products Distributed by the State Operations Center

DATE	SUBJECT
08/27/25	Daily NWS Threat Brief for FEMA Region 6

# Weather Forecast



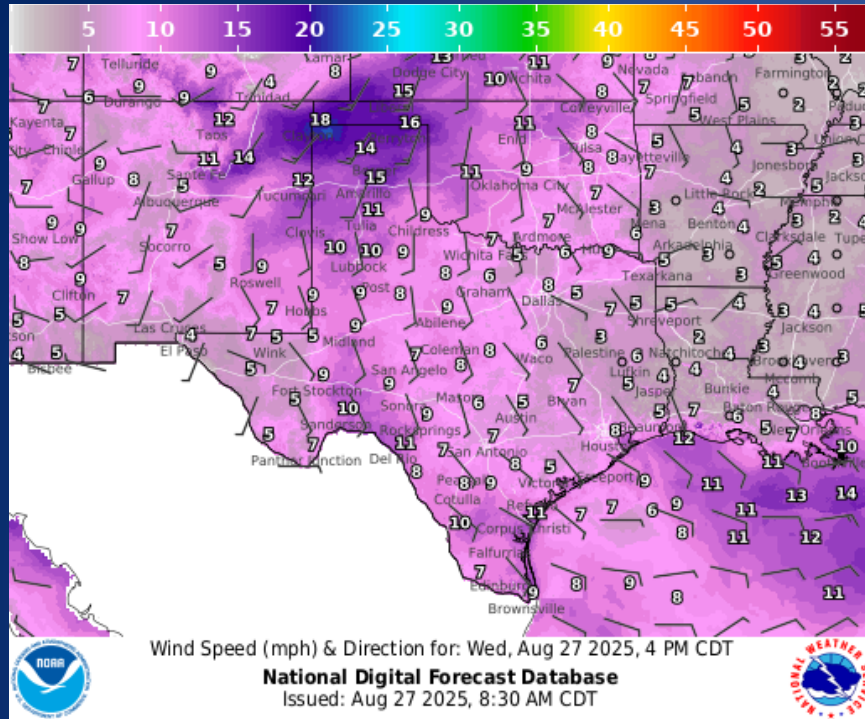
## Highs



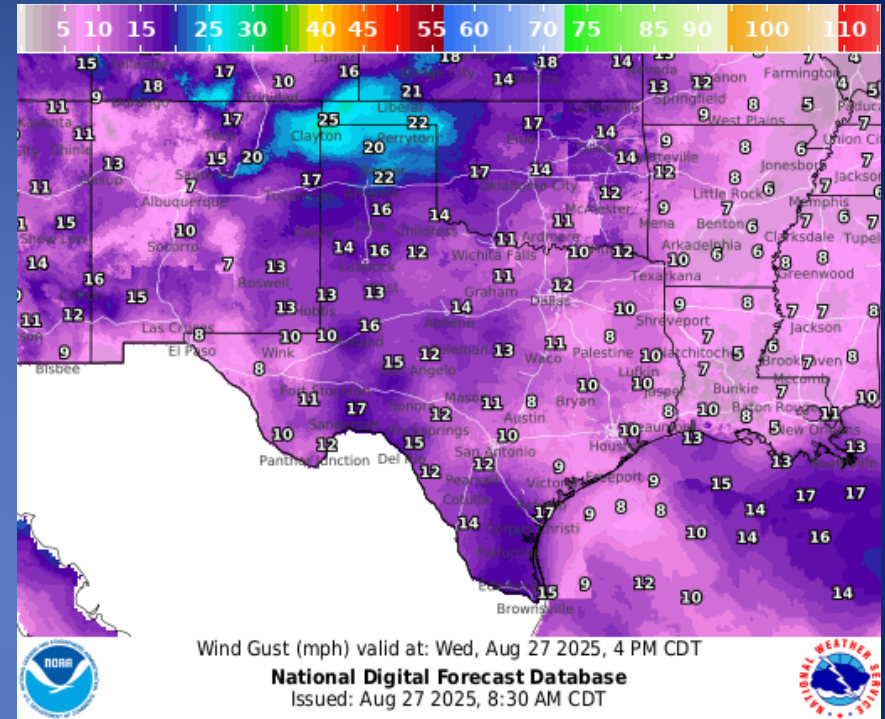
## Lows



# Weather Forecast

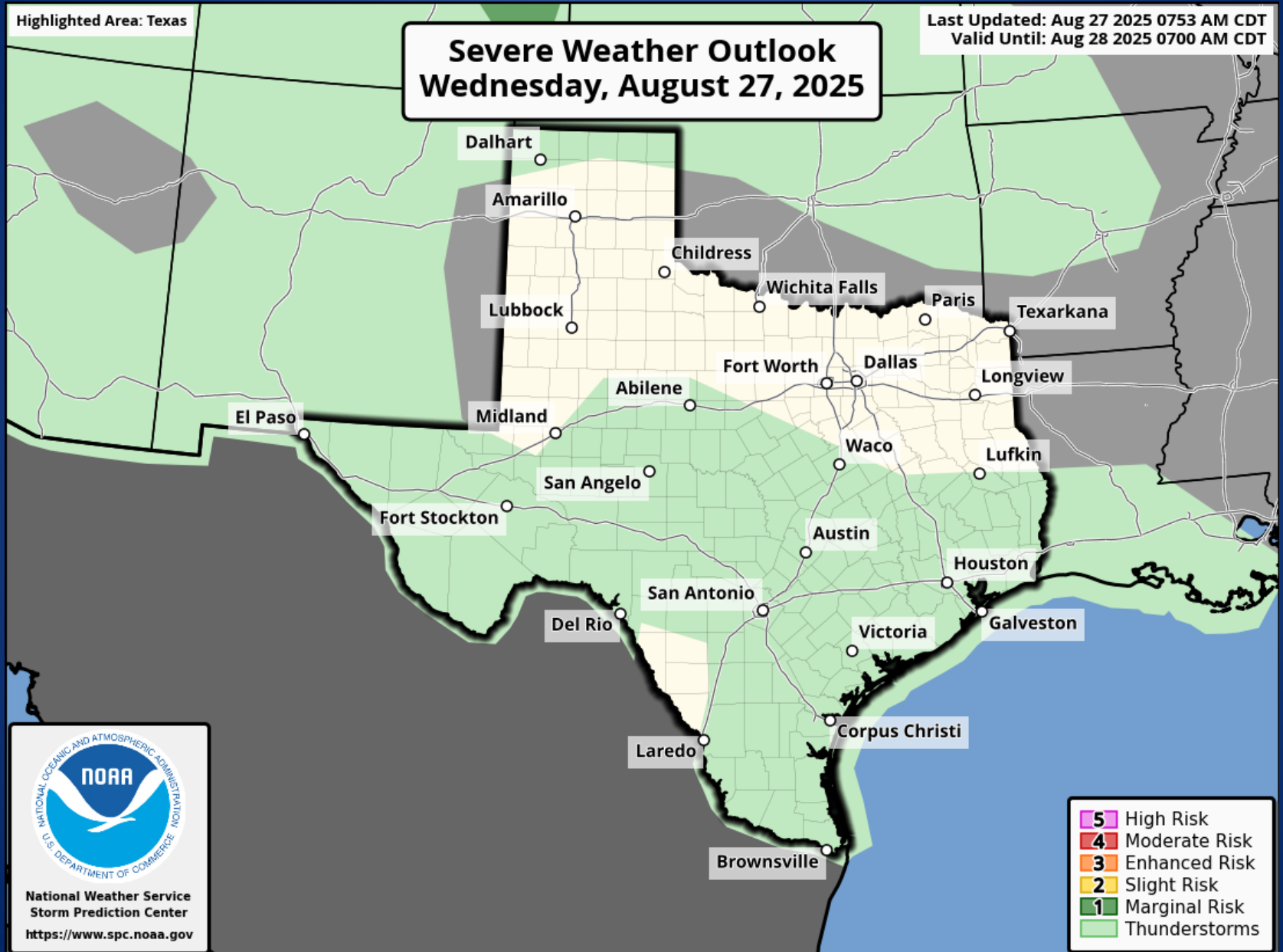


## Wind Speeds



## Gusts

# Hazardous Weather



# Hazardous Weather

## Scattered Showers and Storms Today



Scattered showers and thunderstorms are expected this afternoon. Coverage will be hit and miss so not every location will see rainfall.

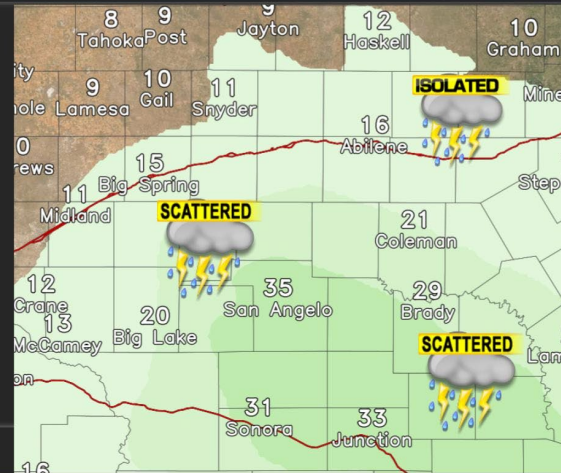


However, those areas that see these slow moving downpours may see very heavy rainfall of 1 to 2 inches in less than an hour.



City streets and other low lying areas may briefly become flooded. Remember, never drive onto roadways covered in water!

### Rain Chances Today



NATIONAL WEATHER SERVICE SAN ANGELO

Follow: @NWSSanAngelo

[weather.gov/SJT](https://weather.gov/SJT)

Updated: Wed Aug 27, 2025 3:08 AM

Scattered showers and storms are expected today, mainly in the afternoon. Some of the storms may produce brief periods of very heavy rainfall.

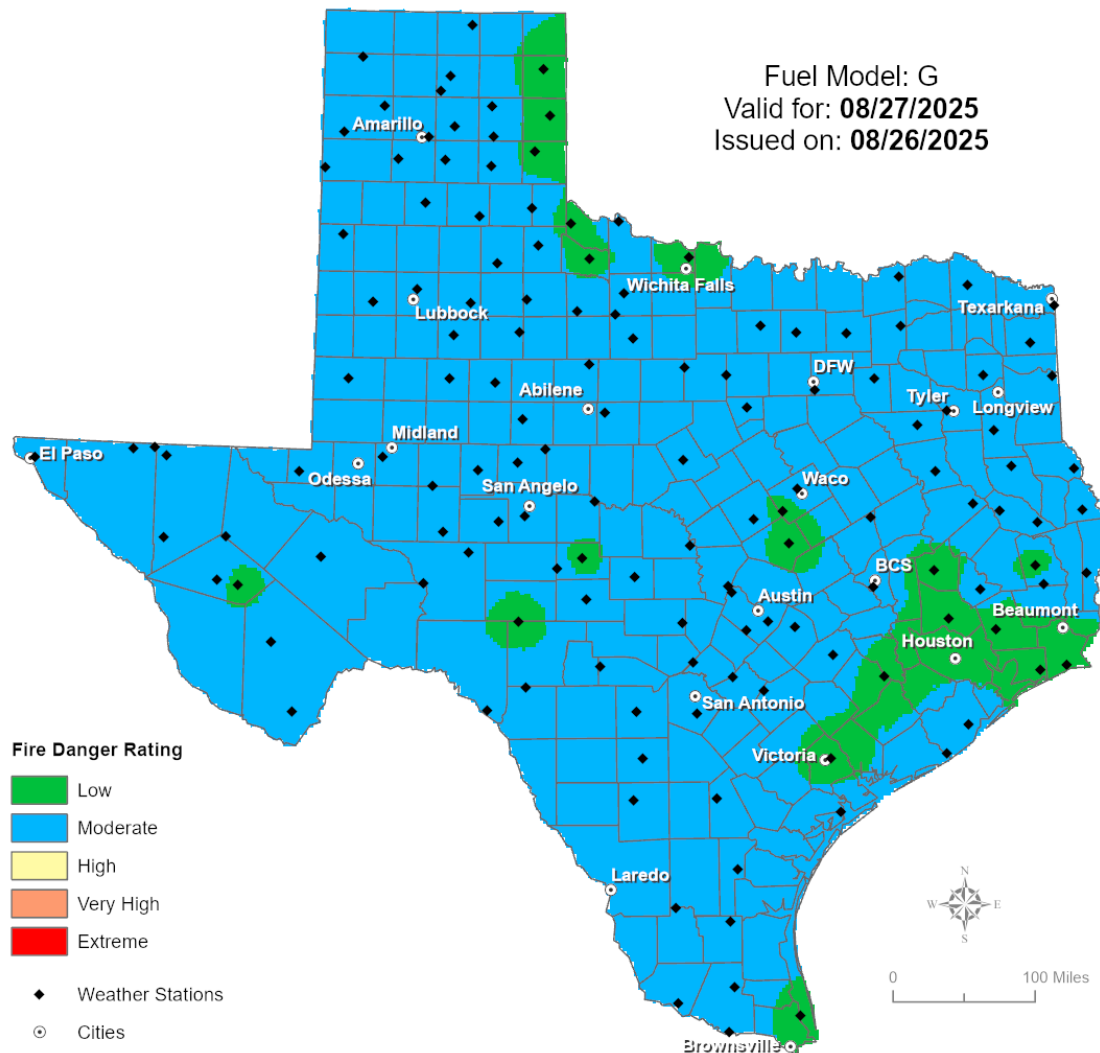
# Weather Advisory/Statement/Watch/Warning Issued

DATE	WARNING TYPE	LOCATION
08/26/25	Airport Weather Warning	Nueces County
08/26/25	Special Weather Statement	Goliad, Hidalgo, La Salle, Victoria, and Willacy Counties
08/26/25	Flood Advisory	Frio and La Salle Counties
08/27/25	Flood Advisory	Fort Bend County



# Fire Danger Forecast

## Forecast Fire Danger



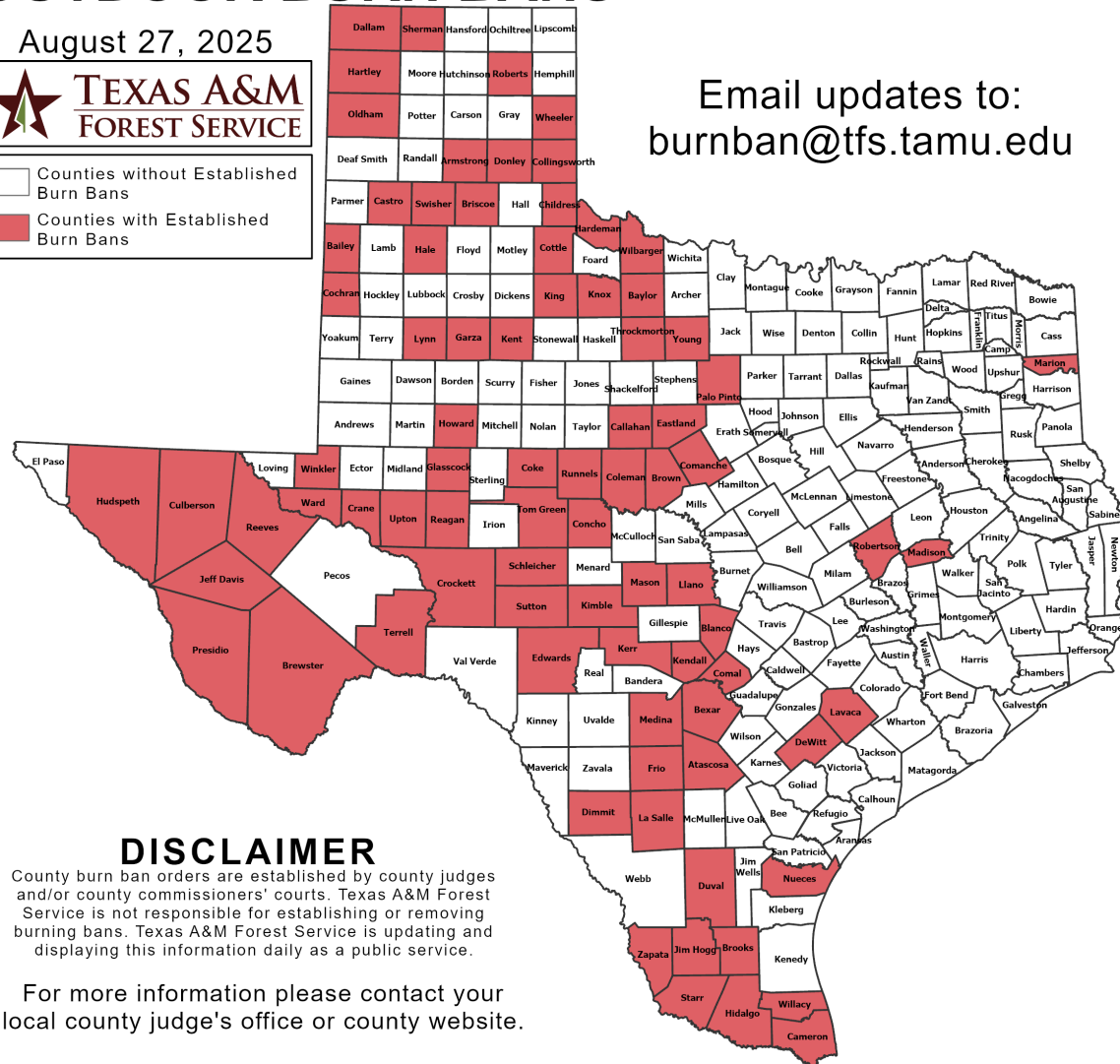
# Burn Ban

## OUTDOOR BURN BANS

August 27, 2025



- Counties without Established Burn Bans
- Counties with Established Burn Bans



Email updates to:  
burnban@tfs.tamu.edu

### Counties with Burn Bans: 82

Armstrong	Donley	Medina
Atascosa	Duval	Nueces
Bailey	Eastland	Oldham
Baylor	Edwards	Palo Pinto
Bexar	Frio	Presidio
Blanco	Garza	Reagan
Brewster	Glasscock	Reeves
Briscoe	Hale	Roberts
Brooks	Hardeman	Robertson
Brown	Hartley	Runnels
Callahan	Hidalgo	Schleicher
Cameron	Howard	Sherman
Castro	Hudspeth	Starr
Childress	Jeff Davis	Sutton
Cochran	Jim Hogg	Swisher
Coke	Kendall	Terrell
Coleman	Kent	Throckmorton
Collingsworth	Kerr	Tom Green
Comal	Kimble	Upton
Comanche	King	Ward
Concho	Knox	Wheeler
Cottle	La Salle	Wilbarger
Crane	Lavaca	Willacy
Crockett	Llano	Winkler
Culberson	Lynn	Young
Dallam	Madison	Zapata
DeWitt	Marion	
Dimmit	Mason	

## DISCLAIMER

County burn ban orders are established by county judges and/or county commissioners' courts. Texas A&M Forest Service is not responsible for establishing or removing burning bans. Texas A&M Forest Service is updating and displaying this information daily as a public service.

For more information please contact your local county judge's office or county website.

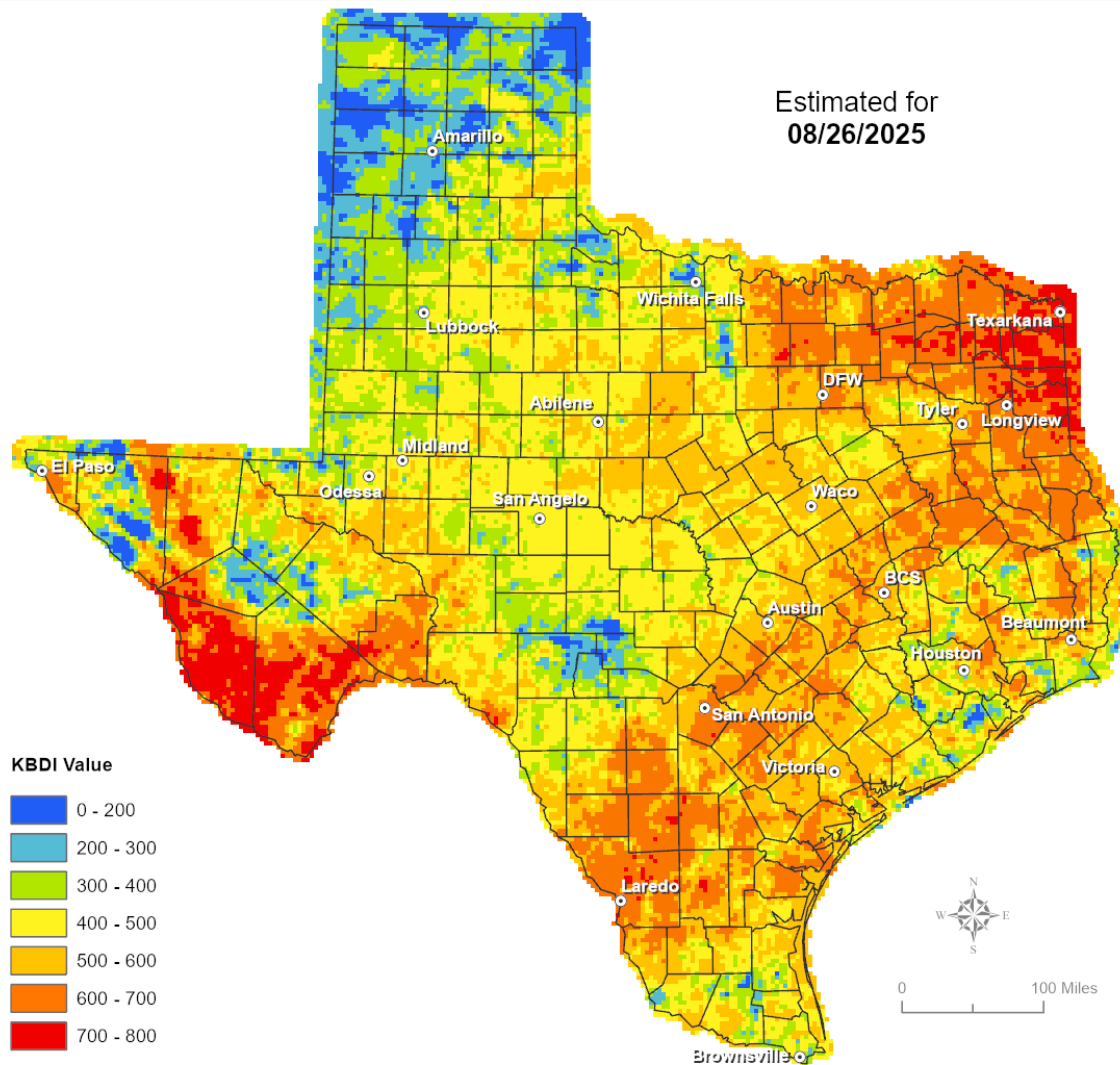
RED FLAG WARNINGS: [www.weather.gov](http://www.weather.gov)  
Additional map formats available at <https://tfsweb.tamu.edu/Burnbans/>

# Keetch-Byram Drought Index

## Keetch-Byram Drought Index

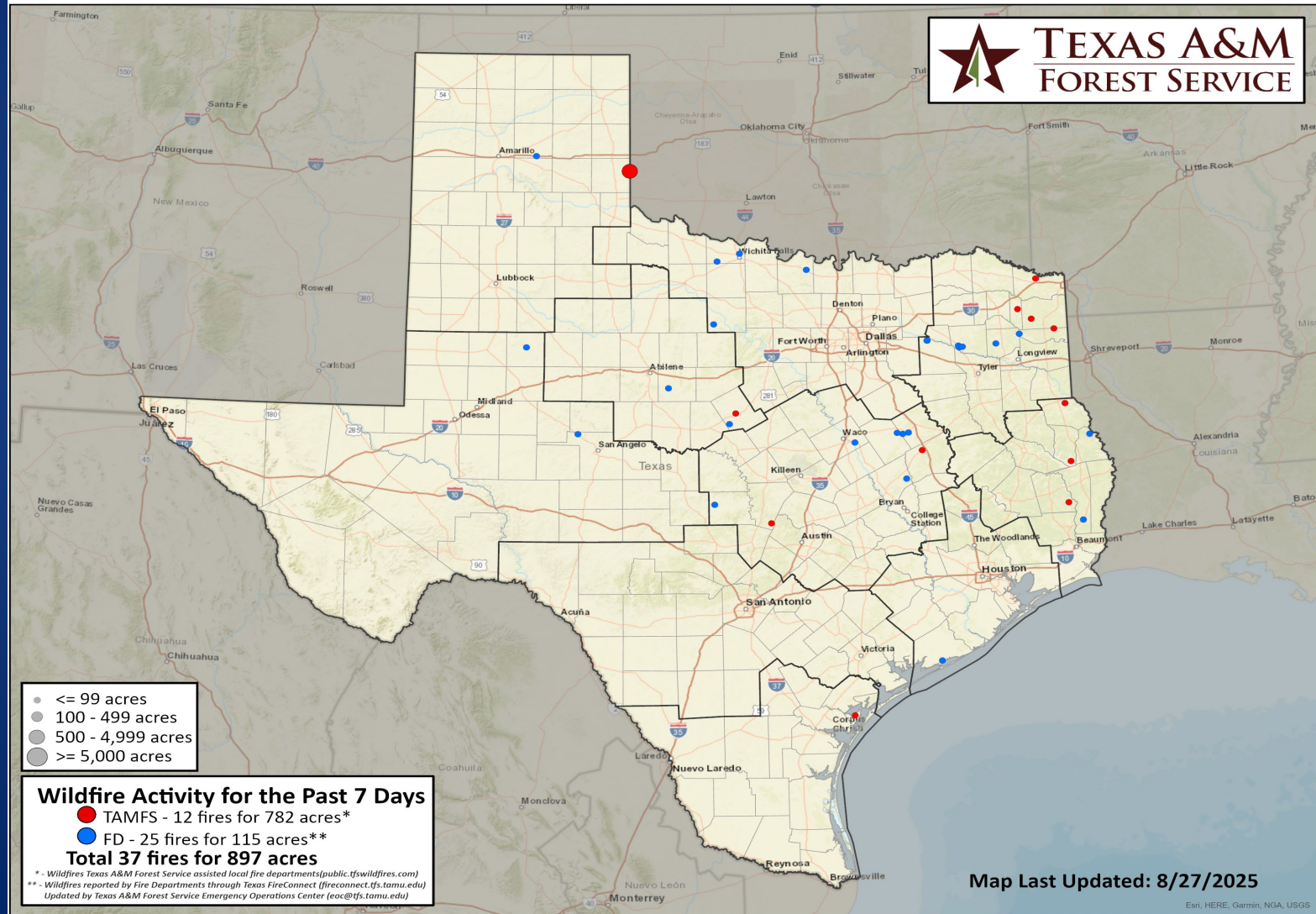
(4 km x 4 km resolution)

Estimated for  
**08/26/2025**



# Fire Activity (\*Last 24 Hours)

Report of 419 (No Change) fires and 87,922 (No Change) acres have been burned this year. There are 82 (No Change) counties with burn bans. The Keetch–Byram Drought Index list contains 208 (No Change) counties with an average over 400.





# Training

DATES		TITLE	COURSE	LOCATION
08/16/25	08/30/25	Community Emergency Response Team Basic Training	G-317	San Antonio
08/16/25	08/30/25	Community Emergency Response Team Basic Training	G-317	Winona
08/23/25	08/31/25	Community Emergency Response Team Basic Training	G-317	Richmond
08/25/25	08/27/25	Intermediate Incident Command System for Expanding Incidents	G-300	Austin
08/26/25	08/28/25	Public Information Basics	L-105	Paris
08/27/25	08/29/25	Intermediate Incident Command System for Expanding Incidents	G-300	Lubbock
08/27/25	08/29/25	Intermediate Incident Command System for Expanding Incidents	G-300	Uvalde

# Statewide Significant Events

DATES		LOCATION	EVENT
08/27/25	08/27/25	Arlington	MLB: 2025 Texas Rangers Game 69
08/27/25	08/27/25	Houston	MLB: 2025 Houston Astros Game 67