

Texas Division of Emergency Management Texas State Operations Center

Situation Awareness Brief



Thursday, August 28th, 2025
As of 0900 CDT

Tropical Weather Awareness



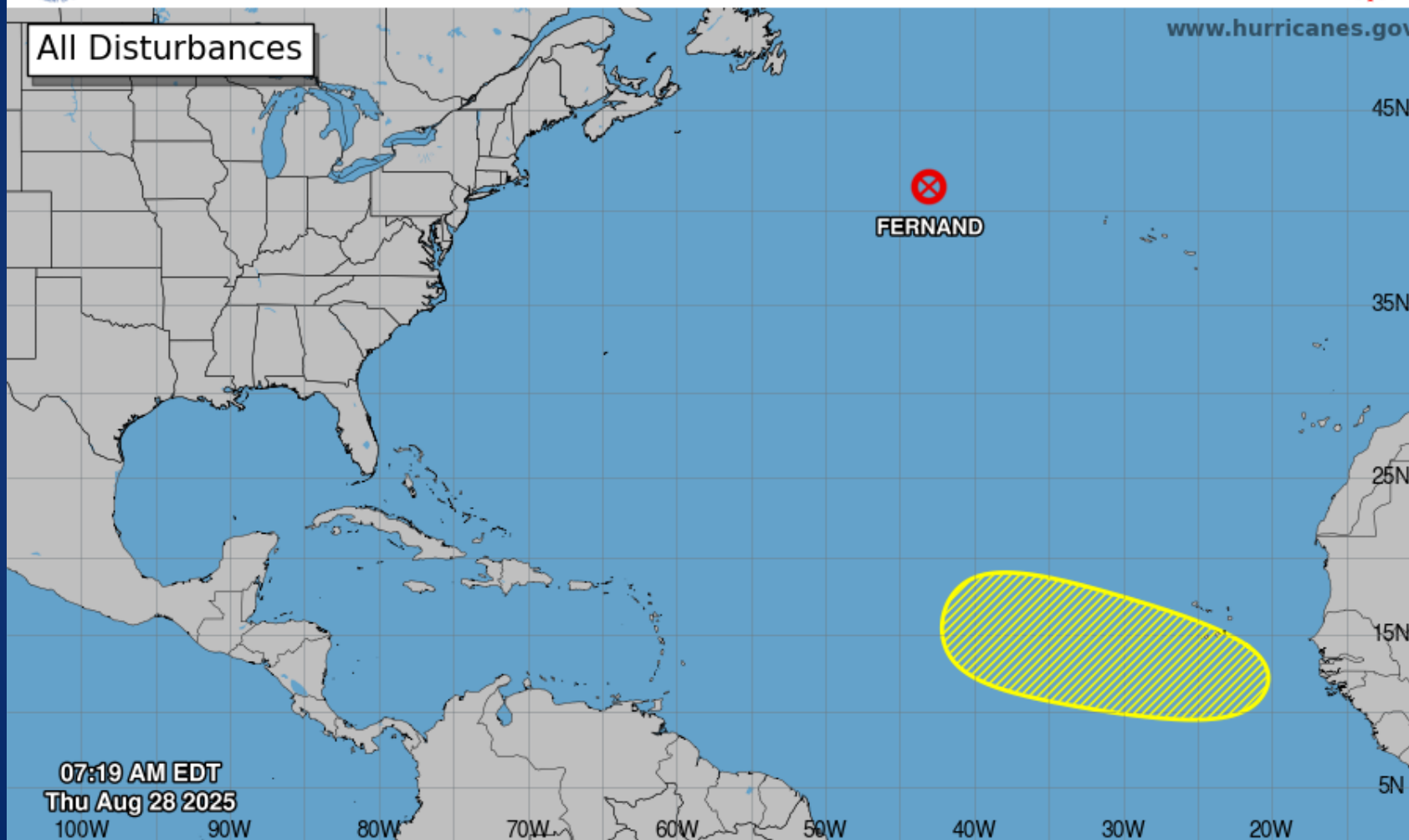
Seven-Day Graphical Tropical Weather Outlook

National Hurricane Center Miami, Florida



www.hurricanes.gov

All Disturbances



07:19 AM EDT
Thu Aug 28 2025

Current Disturbances and Seven-Day Cyclone Formation Chance: < 40% 40-60% > 60%

Tropical or Sub-Tropical Cyclone: Depression Storm Hurricane

Post-Tropical Cyclone or Remnants

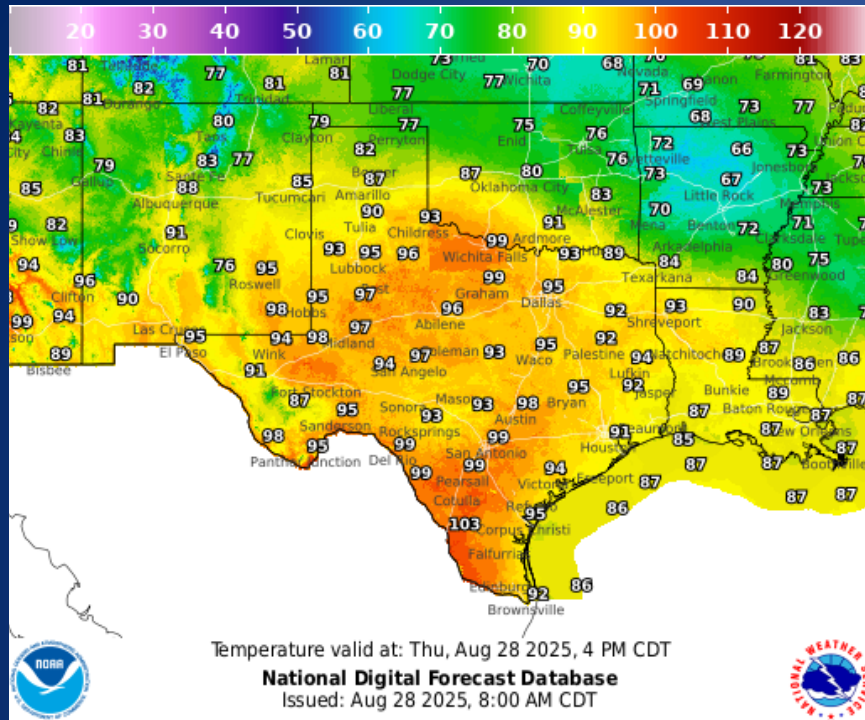
Incidents Reported to the State Operations Center (last 24 hours)

DATE	SUBJECT	LOCATION
08/27/25	Final Report of a Grassfire	Kleberg County
08/27/25	Initial Report of a Road Closure (SH 35)	Calhoun County
08/27/25	Initial Report of the Bell 4117 Fire	Bell County
08/27/25	Update Report of the Bell 4117 Fire	Bell County
08/27/25	Initial Report of a Water Outage	Edwards County
08/27/25	Final Report of the Bell 4117 Fire	Bell County
08/27/25	Update Report of the Road Closure (SH 35)	Calhoun County
08/27/25	Final Report of the Lake Side Fire	Burnet County
08/27/25	Initial Report of the Callahan 4124 Fire	Callahan County
08/27/25	Final Report of the Water Outage	Edwards County
08/27/25	Initial Report of a Boil Water Notice	Medina County
08/28/25	Initial Report of a Road Closure (US 277)	Dimmit County

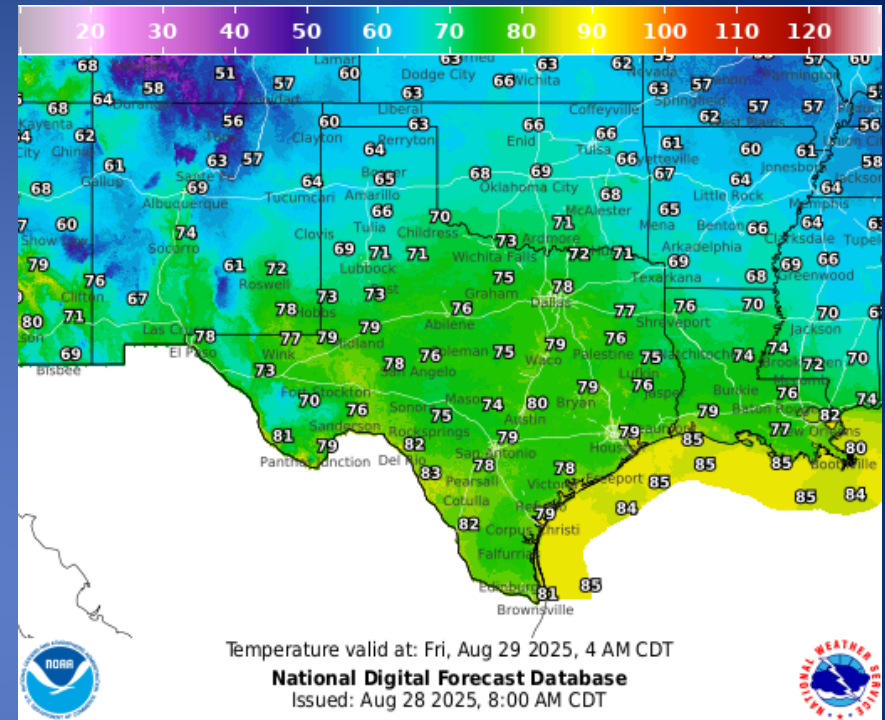
Informational Products Distributed by the State Operations Center

DATE	SUBJECT
08/27/25	NWS Brownsville: Autumn (September-November) 2025 Outlook: Early Season Rain? Then, Warm/Hot and Generally Dry Weather Likely to Dominate
08/28/25	NWS Lake Charles, LA:Decision Support Packet: Multiple Hazards Friday into the Weekend
08/28/25	NWs El Paso/Santa Teresa, NM: NWS Weather Hazards Outlook
08/28/25	Daily NWS Threat Brief for FEMA Region 6

Weather Forecast

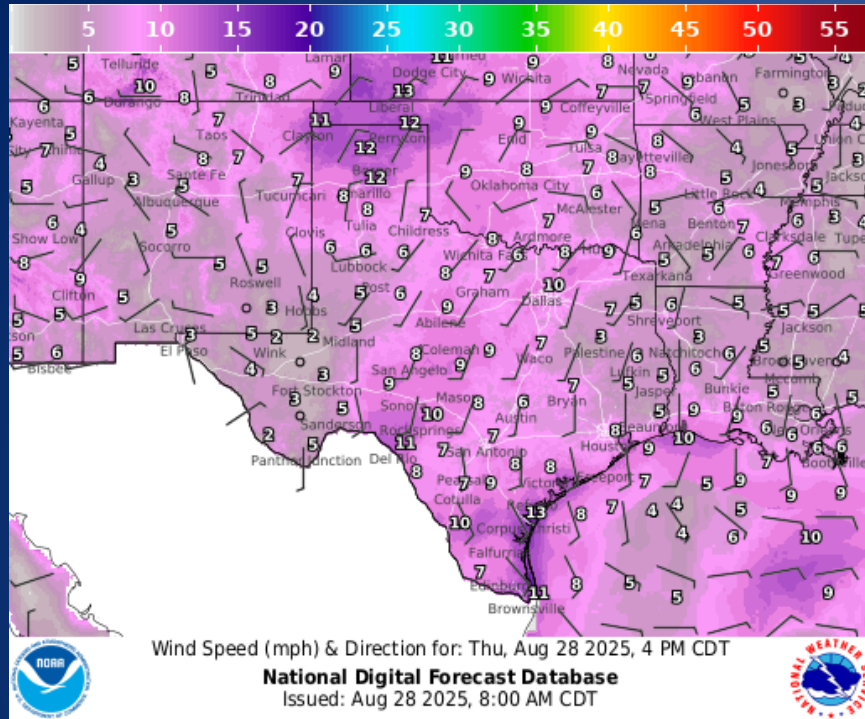


Highs

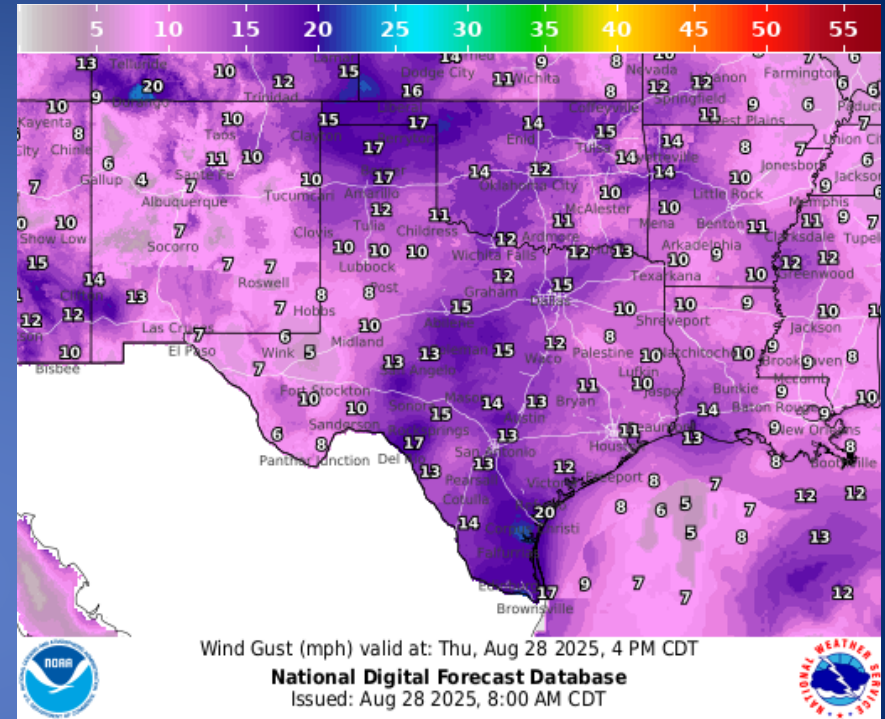


Lows

Weather Forecast

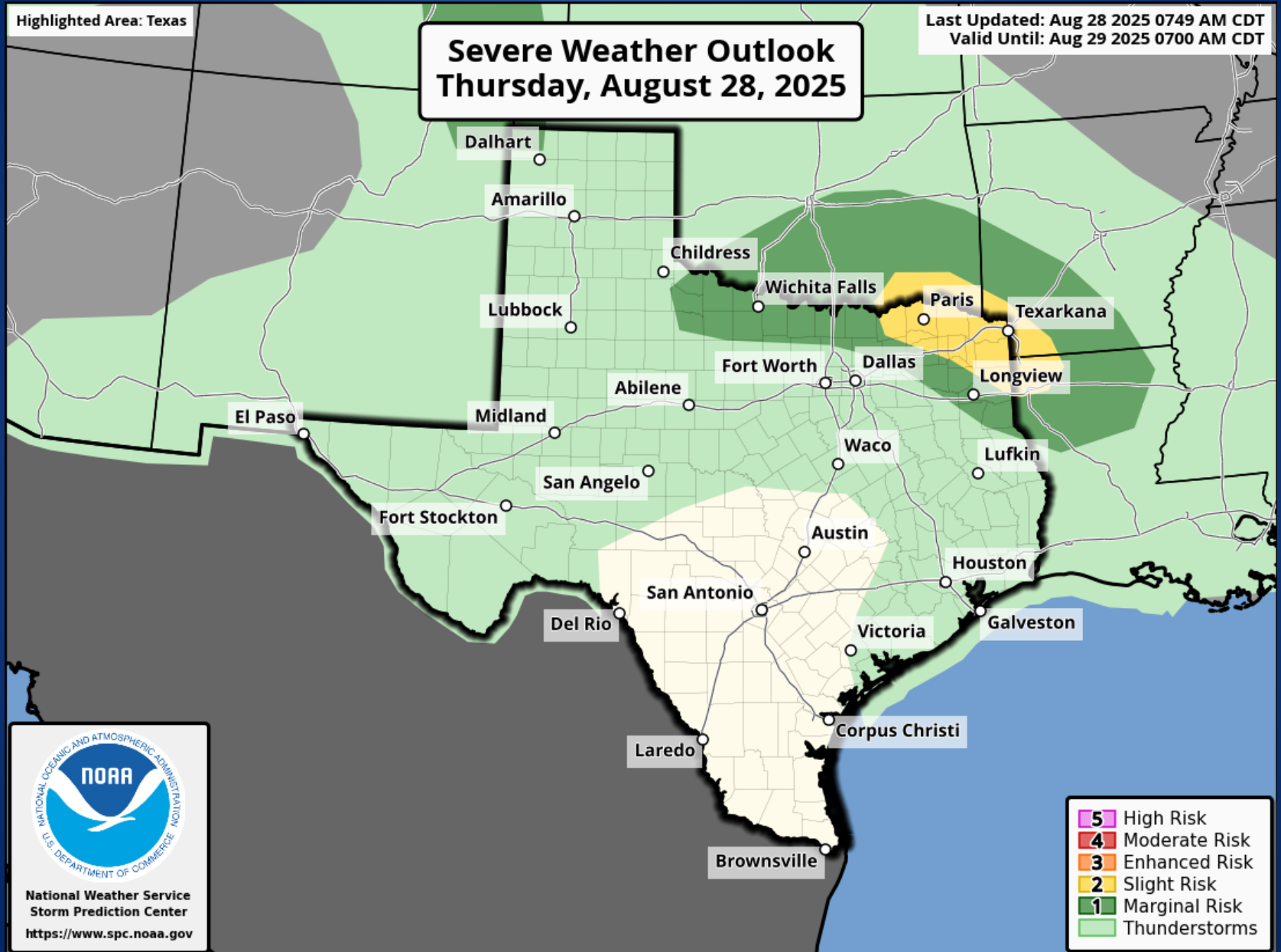


Wind Speeds



Gusts

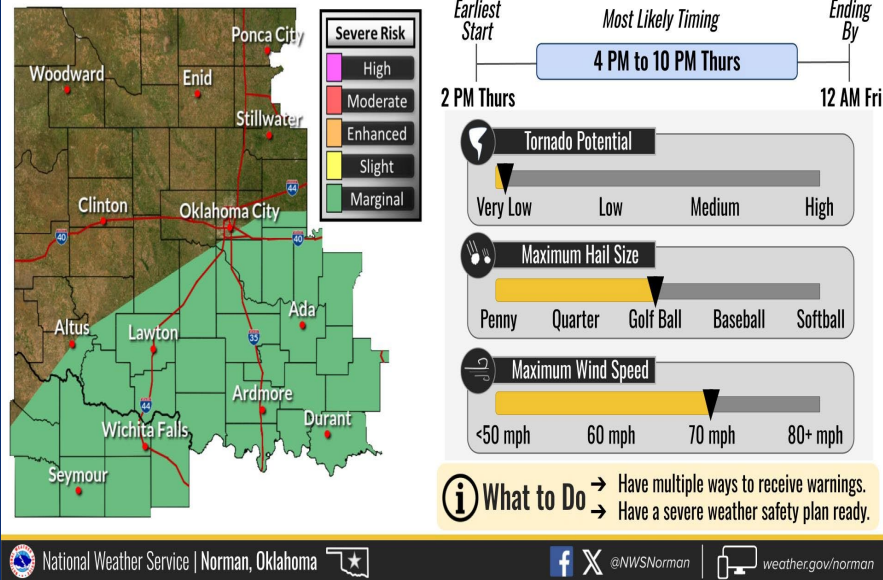
Hazardous Weather



Hazardous Weather

Thursday Severe Thunderstorm Risk

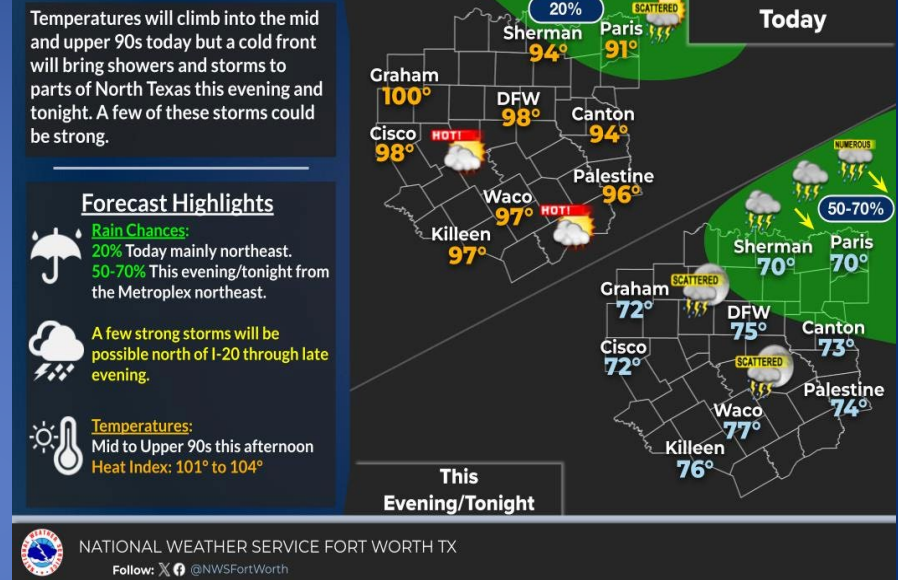
August 28, 2025
1:10 AM



Scattered severe thunderstorms are possible across portions of southern Oklahoma and north Texas during the afternoon and evening on Thursday. Damaging wind gusts and large hail will both be possible.

Hot Today - Scattered Storms Late

weather.gov/FWD
Issued Thu Aug 28, 2025 4:12 AM



Temperatures will continue to climb today into the mid and upper 90s ahead of an approaching cold front. This front will move through late this evening and tonight with scattered showers and storms increasing across our northeast counties. A few of these storms could be strong with gusty winds and some hail.

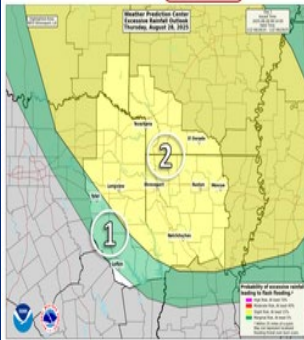
Hazardous Weather

Heavy Rainfall Possible Today and Friday

Have Multiple Ways to Get Severe Weather Warnings.
Latest info at weather.gov/shv

Today / Tonight Flood Risk

Level: **2 of 5**



Specifics



Greatest Threat This Afternoon through Friday Afternoon



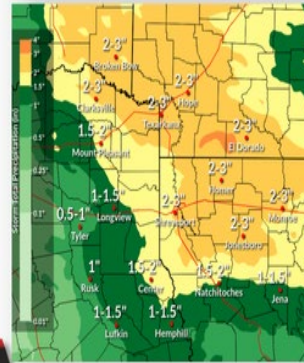
Southeast OK, Southwest AR, extreme Eastern TX, and North LA



Rainfall amounts 1-3+ inches, with isolated higher amounts possible.

Heavy rainfall may lead to flooding of low-lying areas, rivers/creeks and roads

Forecast Rainfall through 7 AM Saturday



weather.gov/shv

National Weather Service - Shreveport, LA

Follow: @NWSShreveport

Updated: Thu Aug 28, 2025 5:15 AM

The threat for showers and thunderstorms, some of which may contain heavy rainfall, will be possible this afternoon and evening near a weak cool front as it enters Northeast Texas, Southeast Oklahoma, and Southwest Arkansas. Any flooding is expected to be localized and affecting low lying, poor drainage areas.

Hot! A Few Storms Developing Late.



Highs around 100 across the Big Country, with mid and upper 90s across the rest of the area.

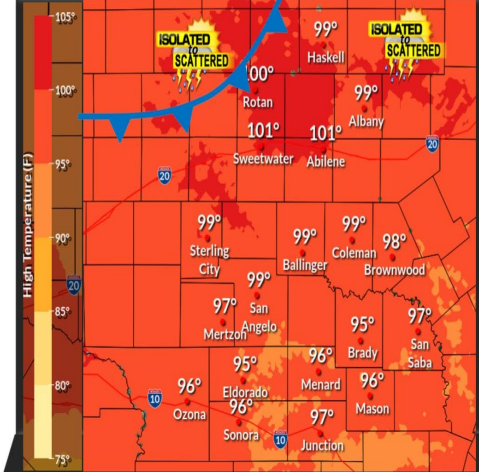


Southwest winds 10-15 mph gusting to near 25 mph at times.



An approaching cold front will produce a few storms late this afternoon and evening across the Big Country. Gusty winds and brief heavy rainfall will be possible.

Forecast Afternoon High Temperatures



NATIONAL WEATHER SERVICE SAN ANGELO

Follow: @NWSsanAngelo

weather.gov/SJT

Updated: Thu Aug 28, 2025 3:21 AM

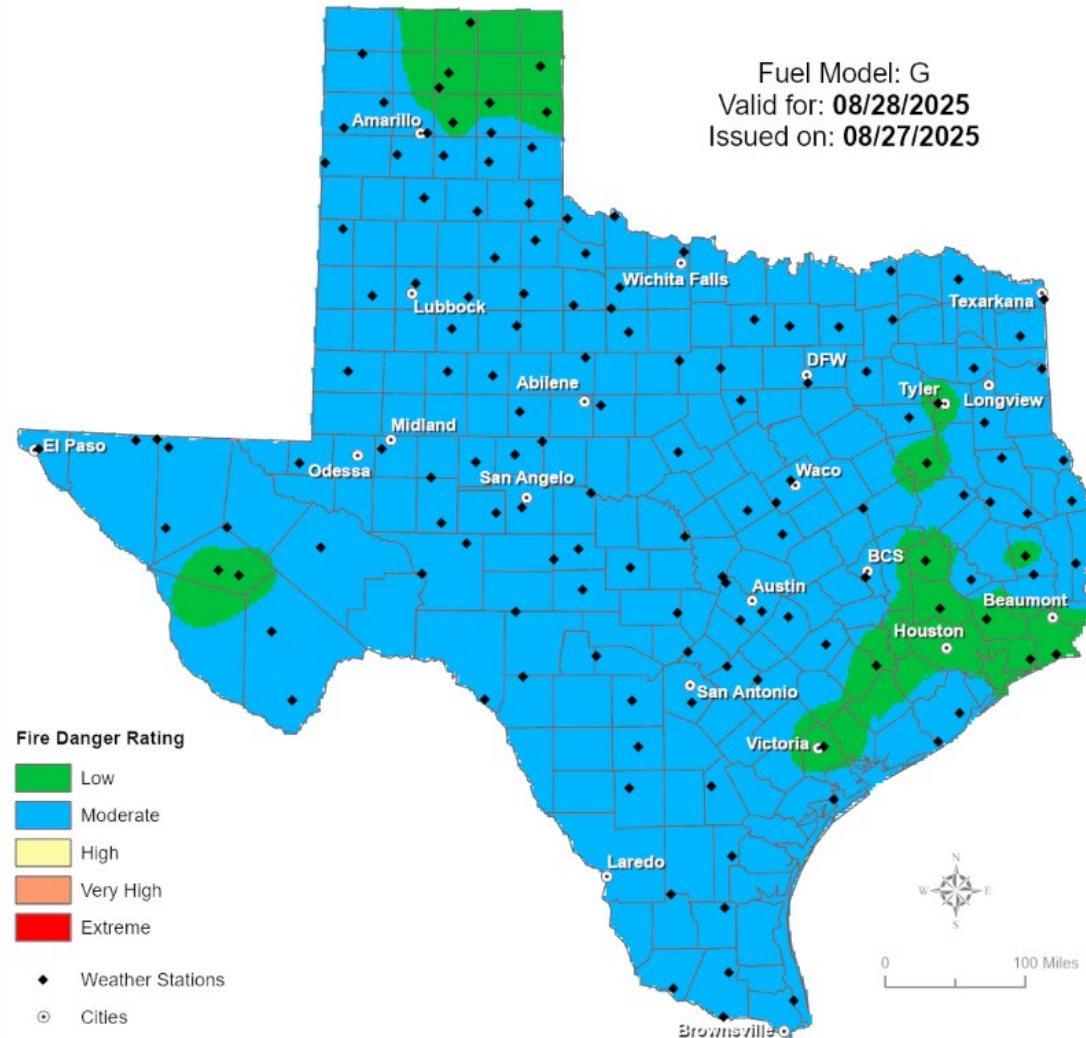
Hot today with temperatures near or above the 100 degree mark across the Big Country. An approaching cold front will bring a chance for scattered showers and storms late in the afternoon and into the evening north of I-20.

Weather Advisory/Statement/Watch/Warning Issued

DATE	WARNING TYPE	LOCATION
08/27/25	Airport Weather Warning	Nueces County
08/27/25	Flood Advisory	Brazoria and Harris Counties
08/27/25	Special Weather Statement	Cameron, Duval, Haskell, Jack, Kenedy, Palo Pinto, Stephens, Webb, Willacy, and Young Counties
08/27/25	Severe Thunderstorm Warning	Haskell County

Fire Danger Forecast

Forecast Fire Danger



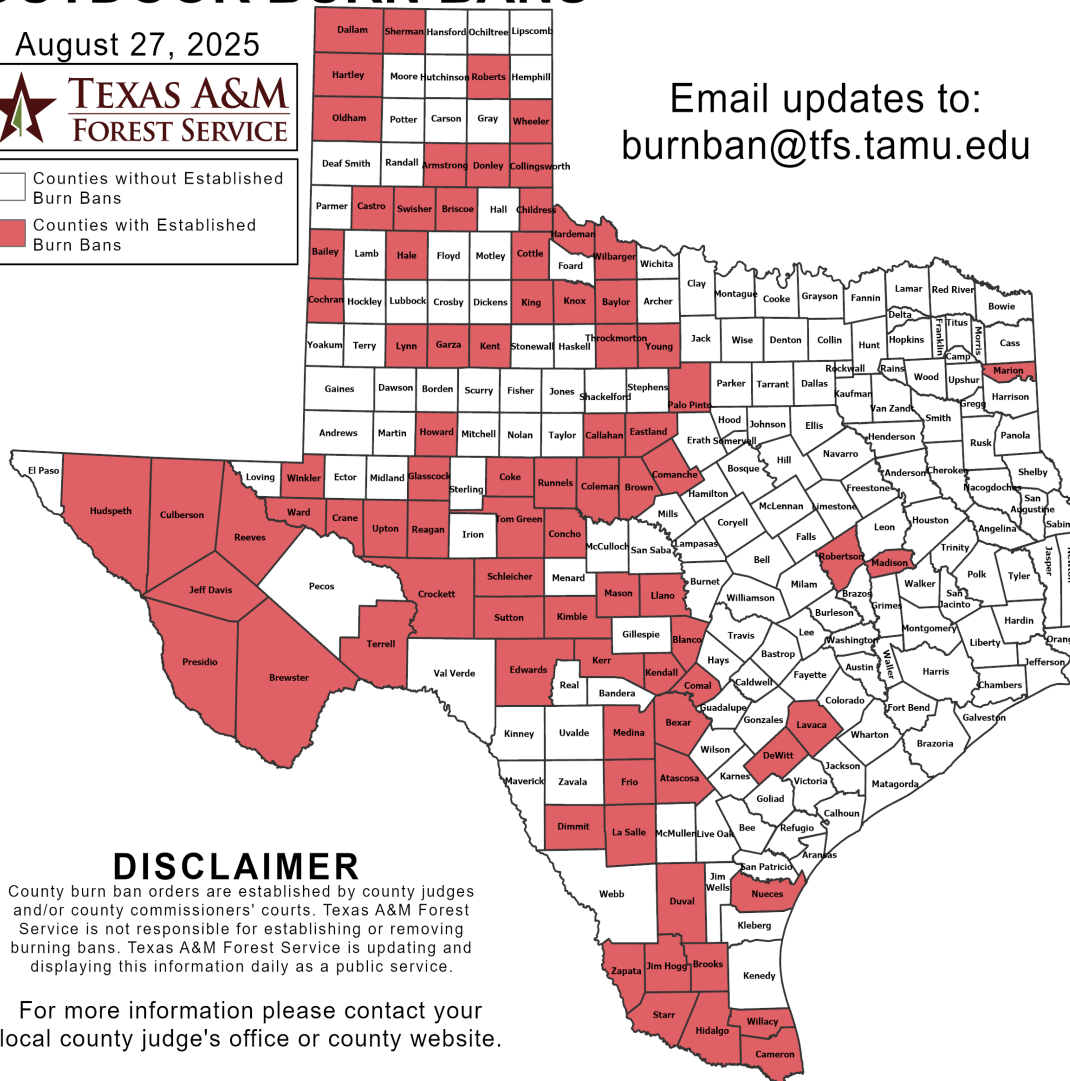
Burn Ban

OUTDOOR BURN BANS

August 27, 2025



Counties without Established Burn Bans
 Counties with Established Burn Bans



Email updates to:
burnban@tfs.tamu.edu

Counties with Burn Bans: 82

Armstrong	Donley	Medina
Atascosa	Duval	Nueces
Bailey	Eastland	Oldham
Baylor	Edwards	Palo Pinto
Bexar	Frio	Presidio
Blanco	Garza	Reagan
Brewster	Glasscock	Reeves
Briscoe	Hale	Roberts
Brooks	Hardeman	Robertson
Brown	Hartley	Runnels
Callahan	Hidalgo	Schleicher
Cameron	Howard	Sherman
Castro	Hudspeth	Starr
Childress	Jeff Davis	Sutton
Cochran	Jim Hogg	Swisher
Coke	Kendall	Terrell
Coleman	Kent	Throckmorton
Collingsworth	Kimble	Tom Green
Comal	King	Upton
Comanche	Knox	Ward
Concho	La Salle	Wheeler
Cottle	Lavaca	Wilbarger
Crane	Llano	Willacy
Crockett	Lynn	Winkler
Culberson	Madison	Young
Dallam	Marion	Zapata
DeWitt	Mason	
Dimmit		

DISCLAIMER

County burn ban orders are established by county judges and/or county commissioners' courts. Texas A&M Forest Service is not responsible for establishing or removing burning bans. Texas A&M Forest Service is updating and displaying this information daily as a public service.

For more information please contact your local county judge's office or county website.

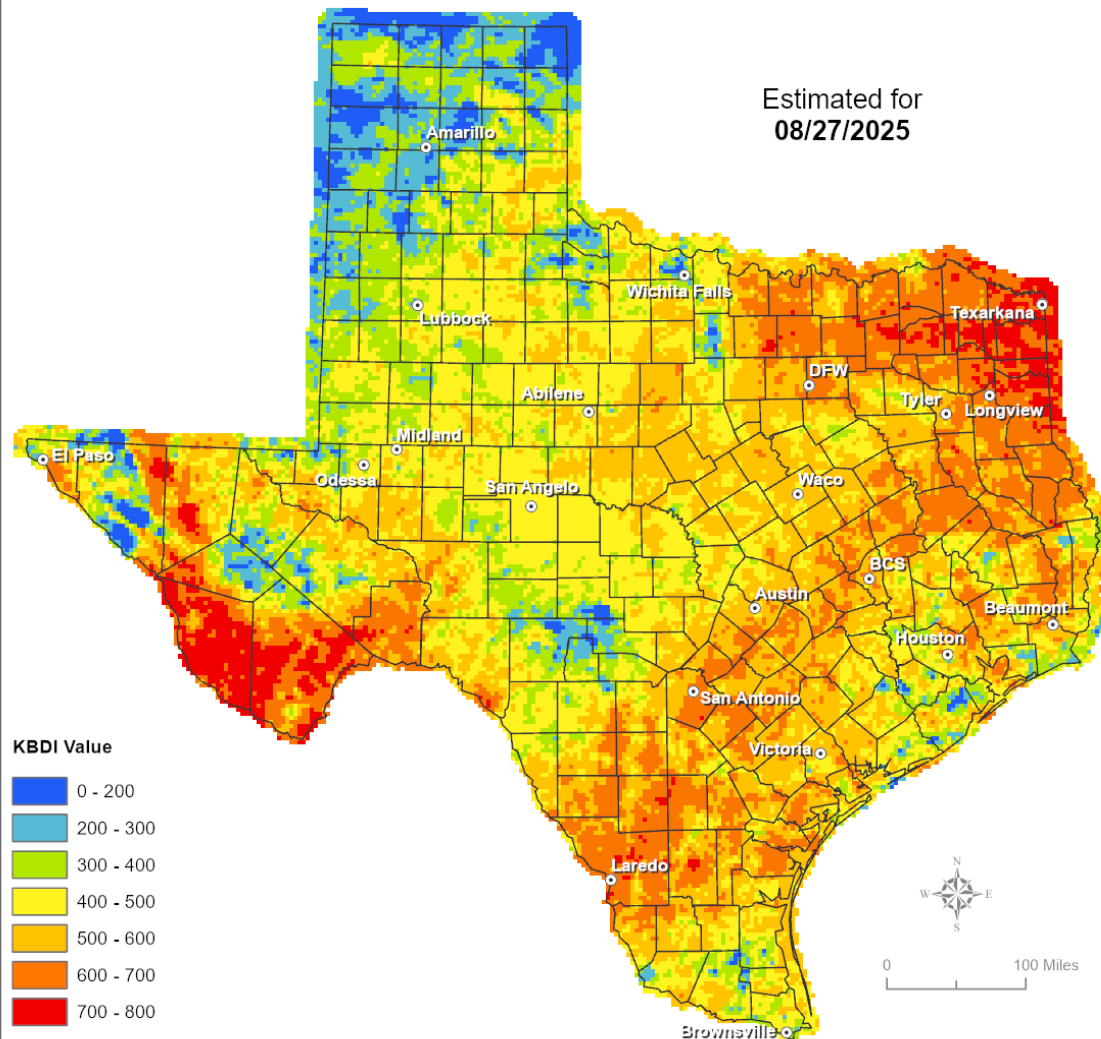
RED FLAG WARNINGS: www.weather.gov
Additional map formats available at <https://tfsweb.tamu.edu/Burnbans/>

Keetch-Byram Drought Index

Keetch-Byram Drought Index

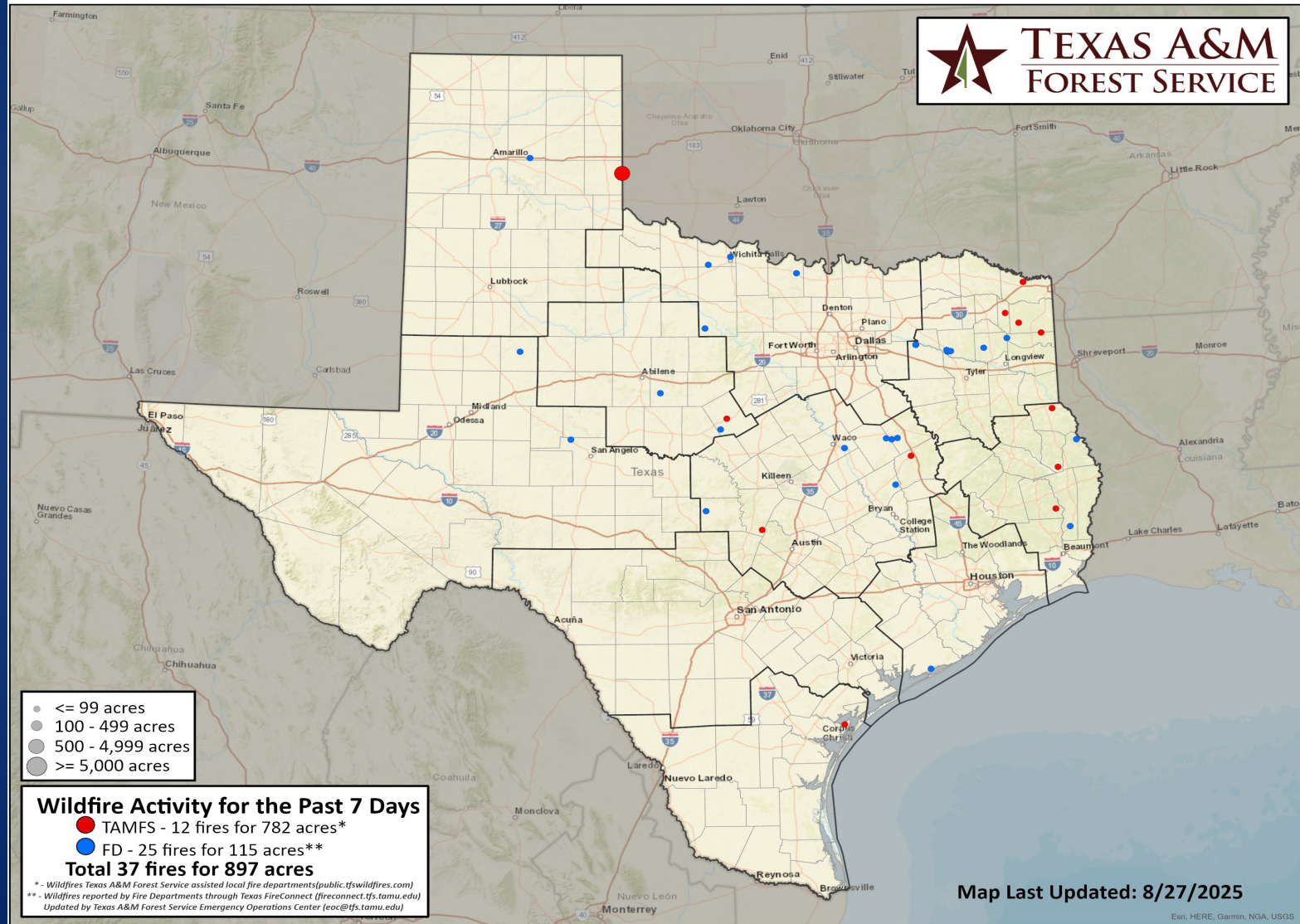
(4 km x 4 km resolution)

Estimated for
08/27/2025



Fire Activity (*Last 24 Hours)

Report of 419 (+1) fires and 87,922 (+243) acres have been burned this year. There are 82 (+3) counties with burn bans. The Keetch–Byram Drought Index list contains 208 (+3) counties with an average over 400.



Training

DATES		TITLE	COURSE	LOCATION
08/16/25	08/30/25	Community Emergency Response Team Basic Training	G-317	San Antonio
08/16/25	08/30/25	Community Emergency Response Team Basic Training	G-317	Winona
08/23/25	08/31/25	Community Emergency Response Team Basic Training	G-317	Richmond
08/26/25	08/28/25	Public Information Basics	L-105	Paris
08/27/25	08/29/25	Intermediate Incident Command System for Expanding Incidents	G-300	Lubbock
08/27/25	08/29/25	Intermediate Incident Command System for Expanding Incidents	G-300	Uvalde
08/28/25	08/29/25	Advanced Incident Command System for Complex Incidents	G-400	Austin

Statewide Significant Events

DATES		LOCATION	EVENT
08/28/25	08/28/25	Houston	NCAA Division 1 FBS: 2025-2026 University of Houston Game 1
08/28/25	08/28/25	Houston	2025 Houston Astros Game 68