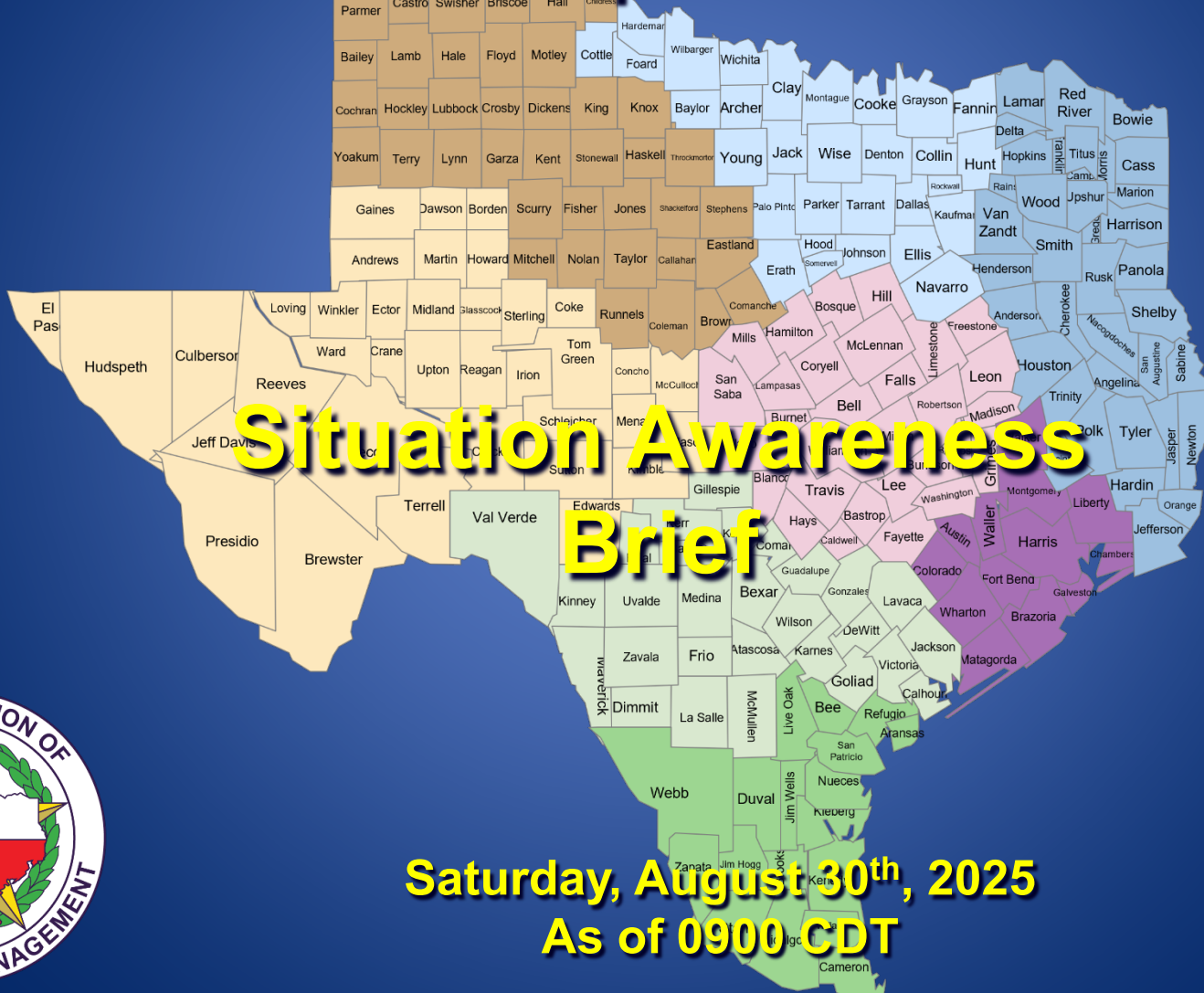


Texas Division of Emergency Management Texas State Operations Center

Situation Awareness Brief



**Saturday, August 30th, 2025
As of 0900 CDT**

Tropical Weather Awareness



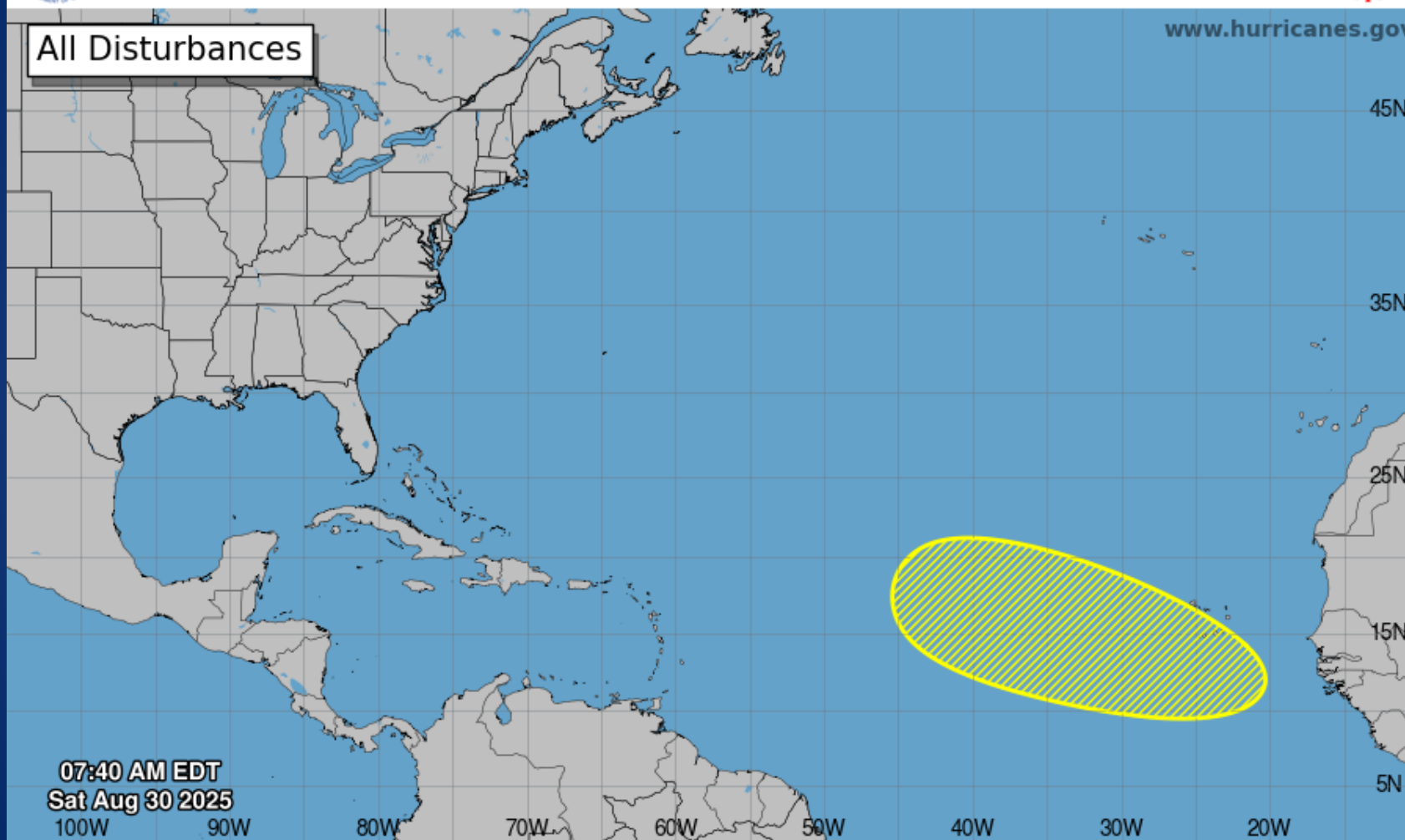
Seven-Day Graphical Tropical Weather Outlook

National Hurricane Center Miami, Florida



www.hurricanes.gov

All Disturbances



07:40 AM EDT
Sat Aug 30 2025

Current Disturbances and Seven-Day Cyclone Formation Chance: < 40% 40-60% > 60%

Tropical or Sub-Tropical Cyclone: Depression Storm Hurricane

Post-Tropical Cyclone or Remnants

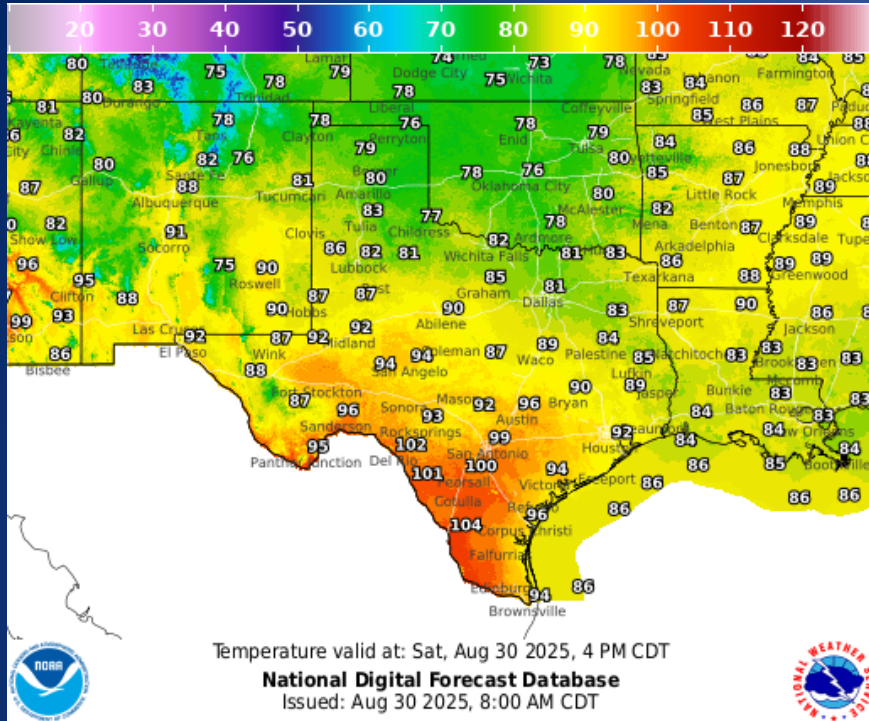
Incidents Reported to the State Operations Center (last 24 hours)

DATE	SUBJECT	LOCATION
08/29/25	Initial and Final Report of the Anderson 4143 Fire	Anderson County
08/29/25	Initial Report of a Boil Water Notice	Montague County
08/29/25	Final Report of the Flare Fire	Atascosa County
08/29/25	Final Report of a Boil Water Notice	Medina County
08/30/25	Initial Report of a Road Closure of SH 35	Calhoun County
08/30/25	Final Report of the Road Closure of SH 35	Calhoun County

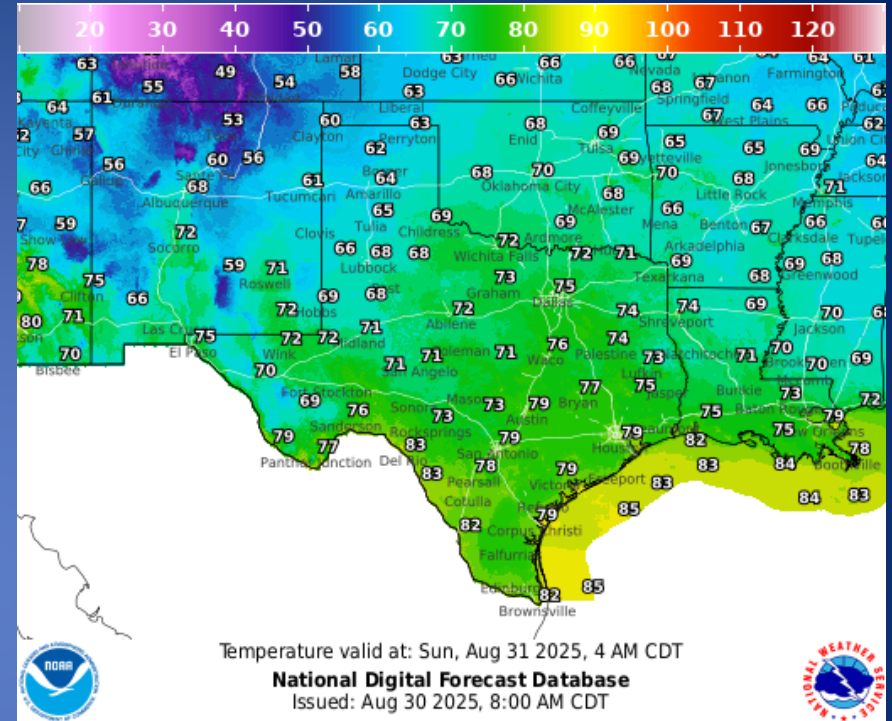
Informational Products Distributed by the State Operations Center

DATE	SUBJECT
08/29/25	NWS Southern Region ROC: NWS Afternoon Update for August 29th, 2025
08/29/25	NWS Houston/Galveston: General Weather Update
08/30/25	Daily NWS Threat Brief for FEMA Region 6

Weather Forecast

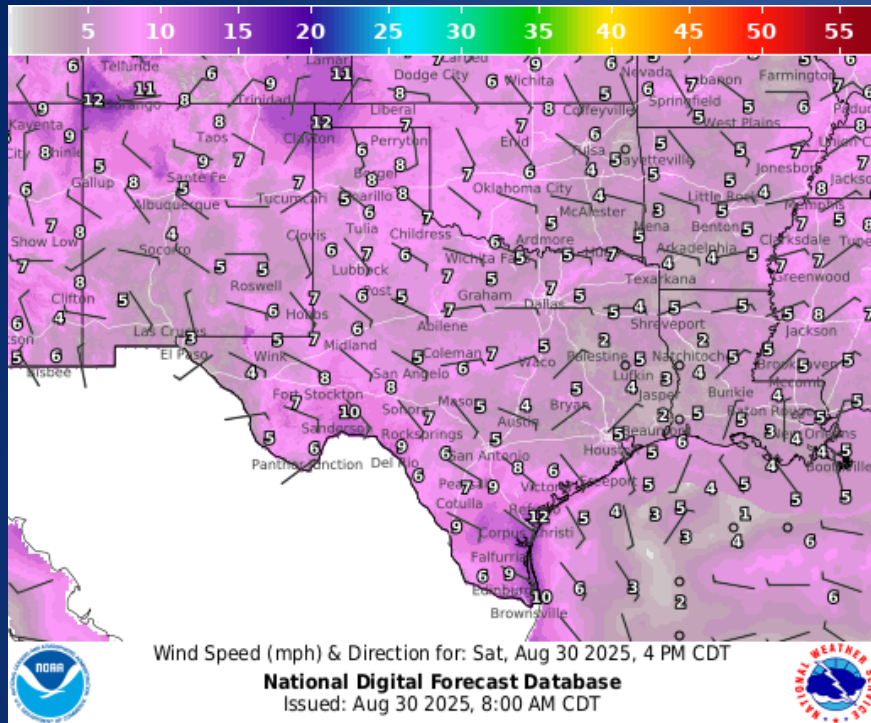


Highs

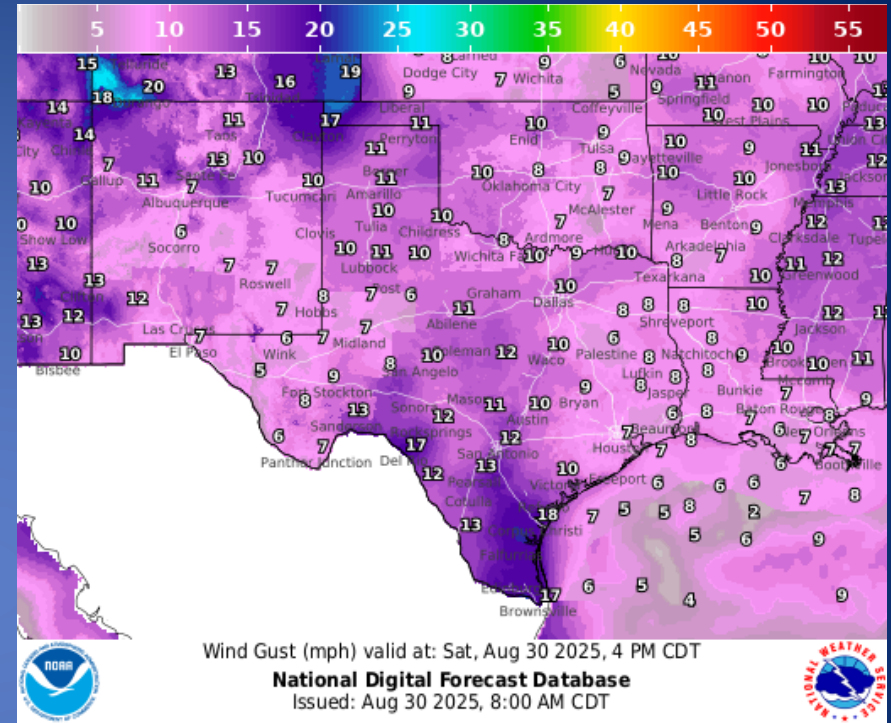


Lows

Weather Forecast

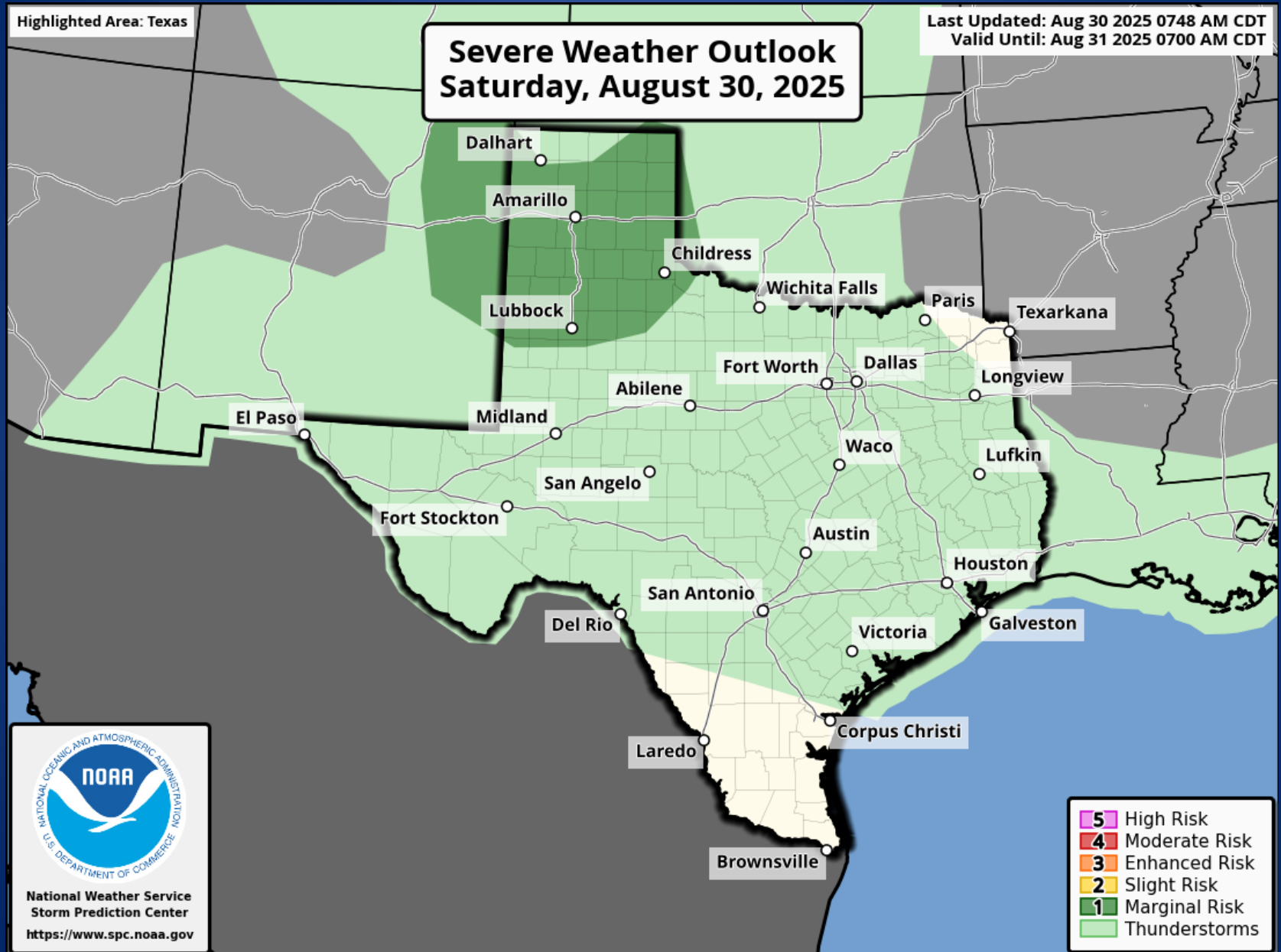


Wind Speeds



Gusts

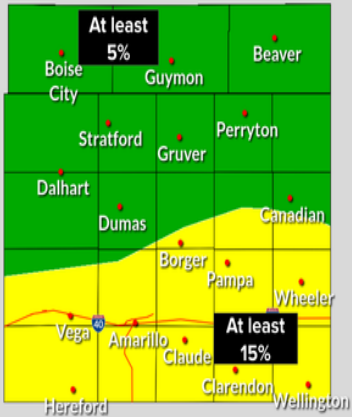
Hazardous Weather



Hazardous Weather

Heavy Rain May Lead to Localized Flooding Tonight

Potential for Flooding due to Heavy Rainfall



Storms this evening through the overnight can produce heavy rainfall. Additional persistent rainfall may occur through the overnight hours.

Potential Hazards/Impacts



1 - 2 Inch/hr Rain Rates



Flooding & Flash Flooding



Overnight Flooding

If you encounter a flooded roadway, remember:
Turn Around Don't Drown!

Heaviest Rain Timing: 7 PM - 5 AM Sunday



National Weather Service Amarillo

Follow Us: @NWSAmarillo



Updated: Sat Aug 30, 2025 2:16 AM

Will watch closely later this evening into tonight where heavy rainfall rates could result in localized flooding/flash flooding, with the higher chance in the southern Texas Panhandle. Please use caution if traveling, and if you encounter a flooded roadway, Turn Around, Don't Drown.

Excessive Rainfall Outlook: August 30th, 2025

weather.gov/Lubbock

Updated: Sat Aug 30, 2025 5:52 AM

Timing

Saturday night into Sunday morning

Location

The South Plains, the Rolling Plains, and the far southern Panhandle

Rain Amounts

Rain rates between 1-2 inches per hour will be common, with rates in excess of 2" per hour possible

Hazards



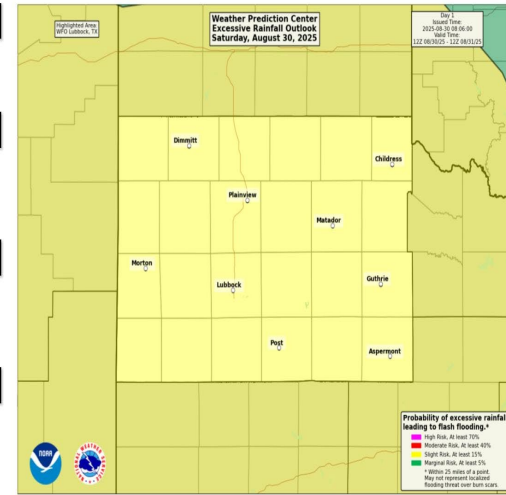
URBAN-STREET FLOODING



FLASH FLOODING



HEAVY RAIN



4 - HIGH

Widespread and severe flash floods expected. This magnitude of flooding is very rare.

3 - MODERATE

Numerous flash floods likely with some significant events possible.

2 - SLIGHT

Scattered flash floods possible. Mainly localized. A few isolated significant flash floods possible.

1 - MARGINAL

Isolated flash floods possible. Mainly a result of rapid runoff and confined to poor-drainage areas.



NATIONAL WEATHER SERVICE LUBBOCK, TX

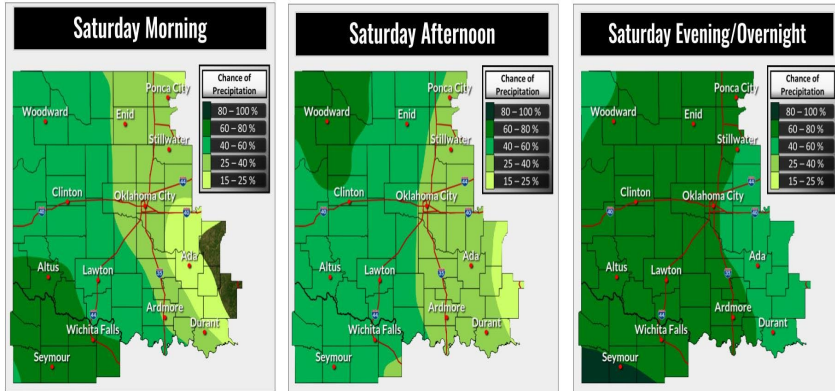
Follow: @NWSLubbock

Thunderstorm chances are high with numerous storms forecast to develop and move into West Texas late today and tonight. The risk for excessive rainfall includes all of the South Plains, the Rolling Plains, and the far southern Panhandle. Hourly rain rates between 1-2 inches per hour will be common, with up to 3 inches per hour possible. A few storms may be severe.

Hazardous Weather

Saturday Rain/Storm Chances

August 30, 2025
5:15 AM



A rainy start of the Labor Day holiday weekend with chances of showers & thunderstorms all through Saturday with the highest probabilities during the overnight hours.

National Weather Service | Norman, Oklahoma

Rain chances will increase this morning from west to east across our area. The highest chances are during the overnight hours tonight.

Storm Chances Today

weather.gov/FWD
Issued Sat Aug 30, 2025 2:43 AM

Scattered showers and storms will move in from the northwest early this morning.

Additional storms will develop this afternoon, with the best chances across Central Texas.

Main Storm Hazards:



BRIEF
HEAVY RAIN



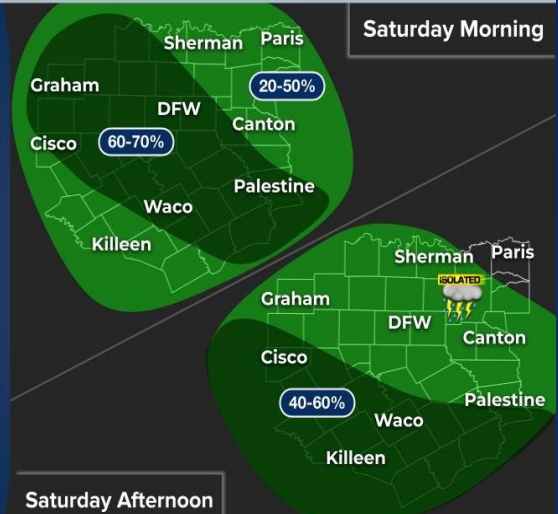
FREQUENT
LIGHTNING



GUSTY
WINDS



Afternoon highs in
the 80s to low 90s



NATIONAL WEATHER SERVICE FORT WORTH TX

Follow: @NWSFortWorth

Widespread showers and thunderstorms will overspread much of the area this morning. Additional showers and storms will develop during the afternoon, with the best chances across Central Texas. Heavy rain, gusty winds, and frequent lightning will be the main threats with any of the activity today. Cloudy skies will keep temperatures mostly in the 80s, though portions of Central Texas will likely climb into the low 90s.

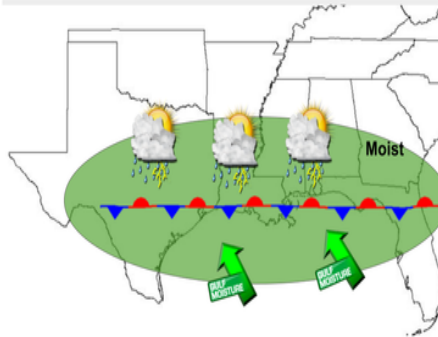
Hazardous Weather

Unsettled Weather Today Into The Labor Day Holiday

Key Messages

- Widespread showers and thunderstorms are expected once again today as a boundary lingers over the region.
- Tropical moisture already situated over the area is going to combine with this boundary, resulting in very efficiently raining showers/storms.
- Rain chances decrease slightly Sunday and Monday as the front begins washing out. However, any cells that do develop will have the same opportunity for heavy rainfall / high rain rates.
- Some locally heavy downpours with high rainfall amounts in a short period of time may occur today into Labor Day, bringing a potential for localized nuisance-type flooding.

Potential for heavy downpours with **marginal flood risk** Saturday thru Monday (Labor Day).



Weather Map Today into the Holiday Weekend



weather.gov/LakeCharles
National Weather Service - Lake Charles, LA
Follow: X @NWSLakeCharles

Updated: Sat Aug 30, 2025 5:00 AM

A slow-moving frontal boundary from the north will collide with a surge of deep Gulf moisture to produce widespread showers and thunderstorms Friday then lingering into weekend. There is the potential for some strong thunderstorm wind gusts on Friday and for some heavy downpours with this activity Friday, Saturday, and Sunday.

Isolated Heavy Rains this Holiday Weekend

Locally Heavy Rainfall Possible

Key Messages

- Showers and thunderstorms are likely this weekend and early next week as a weak front pushes through southeast Texas.
- While overall rainfall totals will be low, a few spots could see locally higher amounts fall in a short period of time.
- Areawide **Marginal Risk (level 1 of 4)** of Excessive Rainfall each day.
- **Slight Risk (level 1 of 4)** of excessive rainfall for Brazos Valley & portions of Houston Metro on Sunday

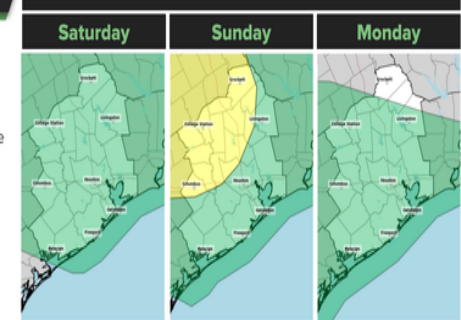
Impacts

- Locally heavier thunderstorms capable of heavy rain & gusty winds
- Minor flooding, especially in urban areas or with any strong storms moving over the same area

Actions

- Remain weather-aware and stay tuned for forecast updates!

Excessive Rainfall Outlook



Probability of excessive rainfall leading to flash flooding*			
Marginal Risk	Slight Risk	Moderate Risk	High Risk
At least 5%	At least 15%	At least 40%	At least 70%

*Within 25 miles of a point. May not represent localized flooding threat over burn scars.



weather.gov/Houston
National Weather Service - Houston/Galveston, TX
Follow: X @NWSHouston

Updated: Sat Aug 30, 2025 6:44 AM

Isolated Heavy Rains this Holiday Weekend Locally Heavy Rainfall Possible Key Messages Showers and thunderstorms are likely this weekend and early next week as a weak front pushes through southeast Texas. While overall rainfall totals will be low, a few spots could see locally higher amounts fall in a short period of time. Areawide Marginal Risk (level 1 of 4) of Excessive Rainfall each day. Brazos Valley and portions of Houston Metro in a Slight Risk (level 2 of 4) for Sunday Impacts Locally heavier thunderstorms capable of heavy rain & gusty winds Minor flooding, especially in urban areas or with any strong storms moving over the same area Actions Remain weather-aware and stay tuned for forecast updates!

Hazardous Weather

Dangerous Heat Risk this Labor Day Weekend

Major (Level 3 of 4) Heat Risk for Deep South TX/RGV

Key Messages

- ⚠️ **Dangerous heat risk** expected across most of Deep South Texas & the RGV.
- 🔥 Heat index values may reach **up to 110°F** in the mid & upper Valley.
- 💧 If you have outdoor plans, **stay hydrated & take breaks in the shade**.

What To Do:



weather.gov/bro

National Weather Service - Brownsville/RGV, TX

Follow: @NWSBrownsville

Heat Index Forecast (°F)

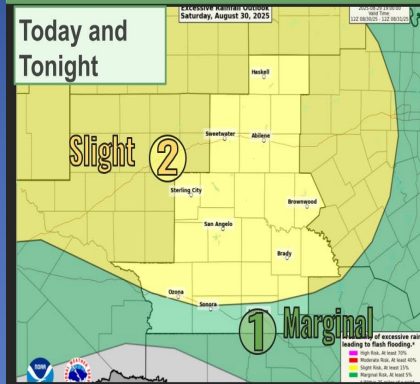
	8/30 Sat				8/31 Sun				9/1 Mon			
	12am	6am	12pm	6pm	12am	6am	12pm	6pm	12am	6am	12pm	6pm
Brownsville	94	87	103	101	93	86	103	101	92	86	102	100
Edinburg	93	85	103	105	92	84	104	105	91	79	104	101
Falfurrias	89	76	104	105	87	76	104	103	86	75	102	98
Harlingen	92	84	105	104	91	83	105	104	90	78	103	102
Hebbronville	89	76	99	102	87	76	98	101	86	75	98	95
McAllen	93	87	104	104	93	86	105	105	93	84	103	102
Raymondville	88	76	105	104	87	77	106	102	87	75	105	98
Rio Grande City	91	79	106	106	91	83	106	107	91	78	105	103
Roma	91	79	103	105	90	78	104	105	91	78	102	101
Sarita	88	76	105	104	87	76	106	103	83	75	104	99
South Padre Island	99	95	97	99	97	95	97	98	97	93	95	97
Weslaco	92	85	103	103	92	85	102	103	90	79	102	101
Zapata	92	83	100	103	91	83	99	102	90	78	98	98

Heat Index Forecast (°F)
Created: 2 am CDT Sat 8/30/2025 |
Don't see your city? Check out weather.gov/forecastpoints

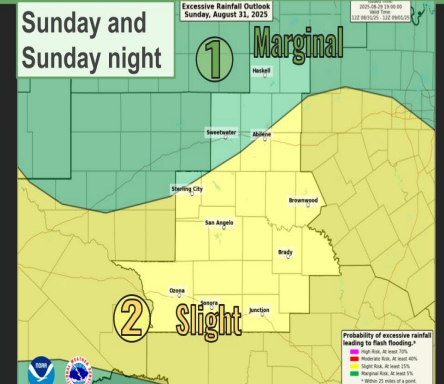
Updated: Sat Aug 30, 2025 4:06 AM

Heavy Rain Potential This Weekend

Today and Tonight



Sunday and Sunday night



Key Messages

- Several rounds of showers and thunderstorms are possible through Monday Morning. Locally heavy rainfall is possible and this rain may be heavy enough to cause flooding.

Safety Precautions



NATIONAL WEATHER SERVICE SAN ANGELO

Follow: @NWSSanAngelo

weather.gov/SJT

Updated: Sat Aug 30, 2025 4:09 AM

Dangerous heat risk this Labor Day weekend for Deep South TX. Heat index values up to 110°F possible in the mid & upper Valley. If you're outdoors: stay hydrated & take breaks in the shade!

There is a slight risk of excessive rainfall across much of West Central Texas Today and Sunday. The best potential for heavy rainfall is tonight into Sunday morning.

Hazardous Weather

Soggy Labor Day Weekend Ahead

Rain Chances Saturday - Monday

Key Messages

- Thunderstorm chances increase Saturday evening with the greatest chance of rain on Sunday.
- Another round of rain for southern portions of the area on Monday before drier weather moves in.

Amounts

- Highest confidence in 0.50" - 1.5" of rain for areas north of I-10 and across the Davis Mountains.

What We're Watching

- Localized flash flooding possible across southeast New Mexico and the Permian Basin.



weather.gov/Midland

Follow: X @NWSMidland

National Weather Service · Midland/Odessa, TX

Updated: Fri Aug 29, 2025 1:27 PM

	Probability of Precipitation Forecast (%)											
	8/30 Sat			8/31 Sun			9/1 Mon			Maximum		
	6am	12pm	6pm	12am	6am	12pm	6pm	12am	6am	12pm	6pm	
Alpine	5	5	45	35	20	25	73	60	65	65	70	72
Andrews	35	5	50	70	75	70	65	40	50	25	10	77
Artesia	10	5	40	55	70	55	60	55	45	25	15	68
Big Lake	15	5	40	50	40	50	80	45	65	55	35	79
Big Spring	20	15	55	70	75	75	65	35	45	25	10	77
Carlsbad	15	5	45	65	65	55	70	55	50	30	15	68
Colorado City	15	20	45	65	75	80	60	25	40	25	10	81
Fort Davis	10	5	50	40	25	35	80	80	65	65	70	78
Fort Stockton	10	5	35	40	20	35	75	80	70	60	45	73
Hobbs	15	10	60	70	80	65	55	45	45	20	10	81
I-10/I-20 Split	15	5	45	50	35	40	80	55	65	65	60	78
Kermit	20	5	45	70	55	55	75	50	60	35	15	73
Lamesa	20	15	60	75	65	70	45	30	40	15	5	86
Marfa	5	5	40	35	20	25	70	60	65	60	70	72
McCombs	15	5	30	45	30	40	75	55	65	50	35	74
Midland	20	5	45	70	65	70	70	45	55	30	10	71
Odessa	20	5	40	70	60	65	70	45	60	35	15	72
Prather Junction	0	0	10	15	5	5	40	40	40	40	45	70
Pecos	15	5	40	55	45	40	75	50	65	50	30	75
Pine Springs	10	5	60	60	45	40	75	50	50	45	35	77
Pecoside	5	0	15	25	20	10	45	40	50	45	70	68
Sanderson	5	0	15	20	10	10	55	60	70	70	60	80
Siemore	25	10	60	75	60	65	50	35	40	20	10	82
Snyder	10	25	55	70	60	60	50	25	35	20	5	82
Tatum	15	15	65	70	65	60	40	40	40	20	10	86
Van Horn	10	10	65	65	35	35	75	55	60	40	60	75

Rain Chances through Tuesday


weather.gov/EIPaso

Updated: 615 AM MDT Sat Aug 30, 2025

	Probability of Precipitation Forecast											
	8/30 Sat			8/31 Sun			9/1 Mon			9/2 Tue		
	6am	12pm	6pm	12am	6am	12pm	6pm	12am	6am	12pm	6pm	12am
Alamogordo	10	35	40	40	40	70	50	30	25	40	15	5
Cloudcroft	5	50	40	40	55	85	50	30	30	55	15	5
Dell City	5	10	50	40	40	75	50	35	30	35	10	5
Deming	5	10	35	30	35	70	65	40	35	45	25	10
El Paso	10	5	25	40	45	70	60	50	45	40	20	10
Las Cruces	5	5	45	40	45	75	60	50	40	40	20	10
Lordsburg	5	5	30	30	25	60	55	25	25	45	25	5
Sierra Blanca	5	5	60	30	35	80	55	55	40	65	20	5
Silver City	5	10	35	25	25	80	60	30	25	65	25	5
T or C	5	5	40	25	25	70	55	30	20	35	20	5

Thunderstorm chances increase today through Monday, with a gradual drying trend Tuesday and beyond. Expect scattered to numerous storms today, Sunday, and Monday with some flooding possible. Storms decrease to isolated Tuesday.

Southerly flow and monsoon moisture continue over our area today. This should help produce scattered thunderstorms this afternoon and evening.



NATIONAL WEATHER SERVICE
EL PASO, TX

Follow Us: @NWSEIPaso

Rain chances quickly increase across much of West Texas and Southeast New Mexico Saturday afternoon and continue for Sunday and Monday. Highest confidence in 0.5" to 1.5" of rain for areas north of I-10 and the Davis Mountains. Localized flash flooding possible across southeast New Mexico and the Permian Basin.

Increasing monsoon moisture will lead to higher coverage of thunderstorms across the area this afternoon through Monday night. Flash flood potential will also increase with this moisture. By Tuesday and the remainder of the week, drier air will move in, leading to a decrease in storm coverage and the potential for flash flooding.

Weather Advisory/Statement/Watch/Warning Issued

DATE	WARNING TYPE	LOCATION
08/29/25	Flood Advisory	Camp, Cass, Cochran, Gregg, Harrison, Hartley, Lubbock, Marion, Morris, Nacogdoches, Oldham, Panola, Rusk, Shelby, Titus, Upshur, and Yoakum Counties
08/29/25	Special Weather Statement	Andrews, Austin, Brooks, Cameron, Coke, Concho, Dallam, Deaf Smith, Ector, El Paso, Fort Bend, Hansford, Hartley, Harris, Hidalgo, Irion, Jim Hogg, Kenedy, Midland, Mills, Moore, Oldham, Parmer, Potter, Randall, Schleicher, Sherman, Starr, Sterling, Sutton, Tom Green, Waller, Willacy, Yoakum, and Zapata Counties
08/29/25	Flash Flood Warning	Camp, Culberson, Deaf Smith, Ector, El Paso, Gregg, Harrison, Marion, Midland, Oldham, Panola, Potter, Randall, Shelby, and Upshur Counties
08/29/25	Airport Weather Warning	Midland, Potter, Randall, and Travis Counties
08/29/25	Severe Thunderstorm Watch	Dallam, Deaf Smith, Hartley, and Oldham Counties
08/29/25	Severe Thunderstorm Warning	Dallam, Deaf Smith, Gaines, Hartley, Moore, and Oldham Counties

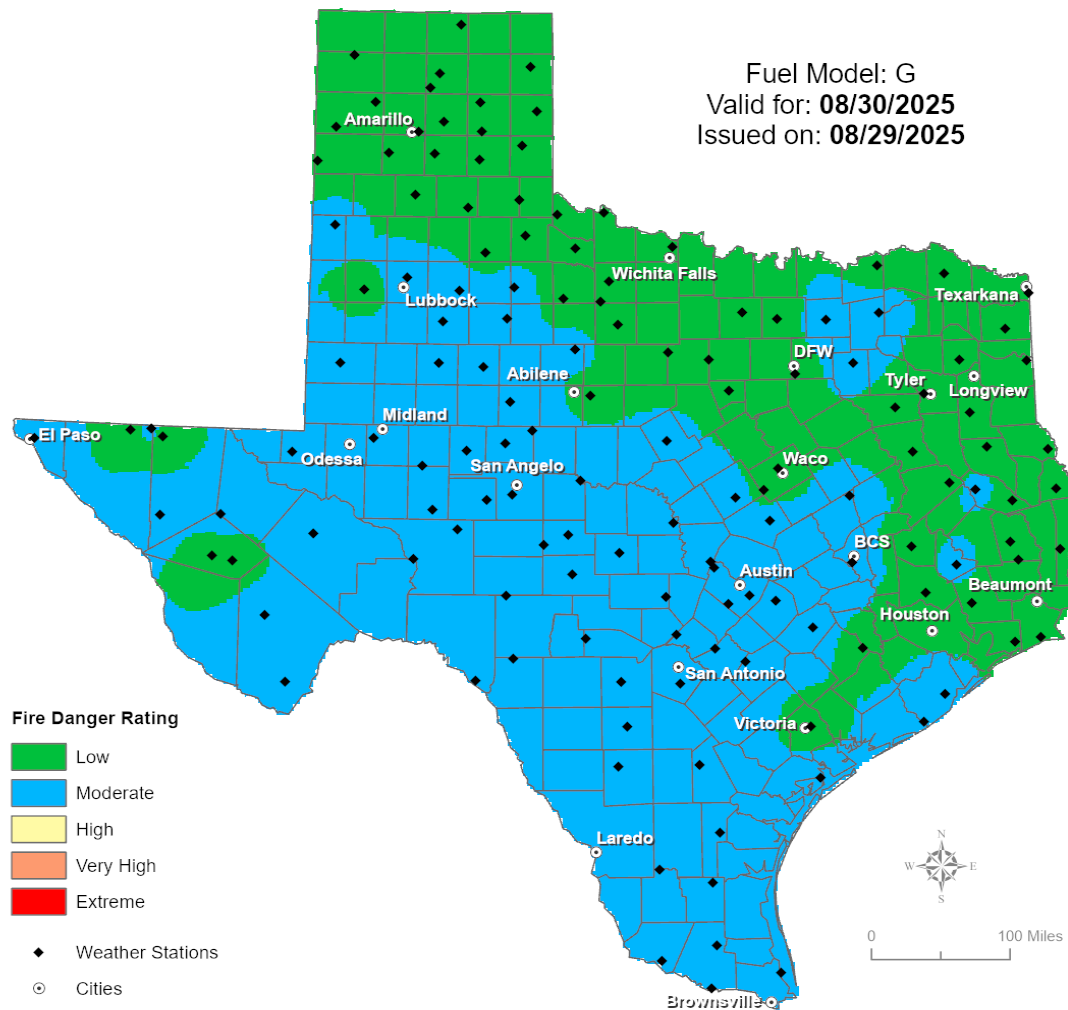
Weather Advisory/Statement/Watch/Warning Issued

DATE	WARNING TYPE	LOCATION
08/30/25	Flood Watch	Armstrong, Carson, Dallam, Deaf Smith, Hansford, Hartley, Hutchinson, Moore, Oldham, Potter, Randall, and Sherman Counties
08/30/25	Flood Advisory	Cherokee, Crosby, Floyd, Lubbock, Lynn, Nacogdoches, San Augustine, Smith, and Terry Counties
08/30/25	Flash Flood Warning	Culberson County
08/30/25	Flood Warning	Lubbock County
08/30/25	Special Weather Statement	Angelina, Cherokee, Nacogdoches, Newton, Orange, Rusk, Sabine, and San Augustine Counties

Fire Danger Forecast

Forecast Fire Danger

Fuel Model: G
Valid for: **08/30/2025**
Issued on: **08/29/2025**



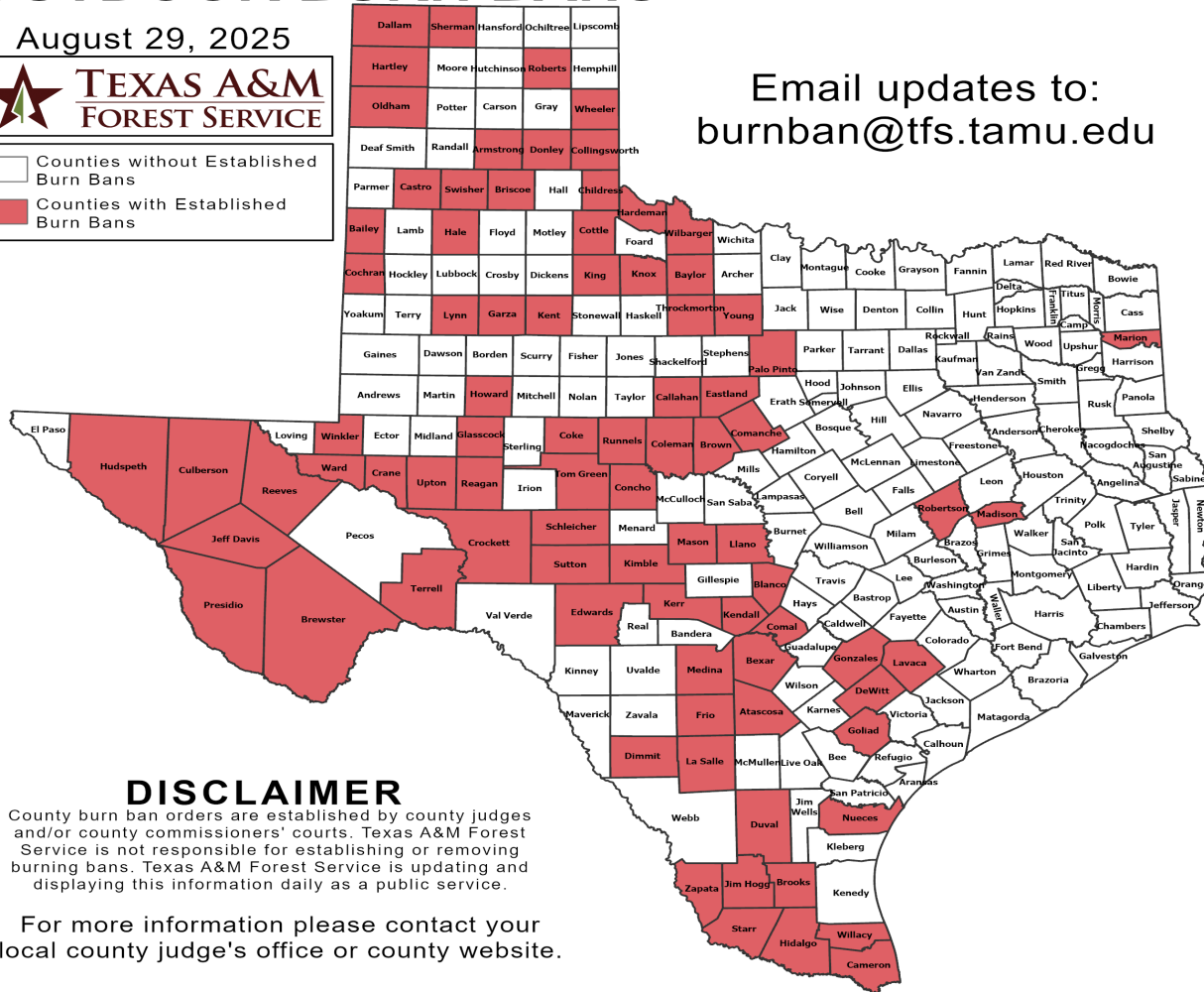
Burn Ban

OUTDOOR BURN BANS

August 29, 2025



☐ Counties without Established Burn Bans
☒ Counties with Established Burn Bans



Email updates to:
burnban@tfs.tamu.edu

Counties with Burn Bans: 84

Armstrong	Donley	Marion
Atascosa	Duval	Mason
Bailey	Eastland	Medina
Baylor	Edwards	Nueces
Bexar	Frio	Oldham
Blanco	Garza	Palo Pinto
Brewster	Glasscock	Presidio
Briscoe	Goliad	Reagan
Brooks	Gonzales	Reeves
Brown	Hale	Roberts
Callahan	Hardeman	Robertson
Cameron	Hartley	Runnels
Castro	Hidalgo	Schleicher
Childress	Howard	Sherman
Cochran	Hudspeth	Starr
Coke	Jeff Davis	Sutton
Coleman	Jim Hogg	Swisher
Collingsworth	Kendall	Terrell
Comal	Kerr	Throckmorton
Comanche	Kimble	Tom Green
Concho	King	Upton
Cottle	Knox	Ward
Crane	La Salle	Wheeler
Crockett	Lavaca	Wilbarger
Culberson	Llano	Willacy
Dallam	Lynn	Winkler
DeWitt	Madison	Young
Dimmit		Zapata

DISCLAIMER

County burn ban orders are established by county judges and/or county commissioners' courts. Texas A&M Forest Service is not responsible for establishing or removing burning bans. Texas A&M Forest Service is updating and displaying this information daily as a public service.

For more information please contact your local county judge's office or county website.

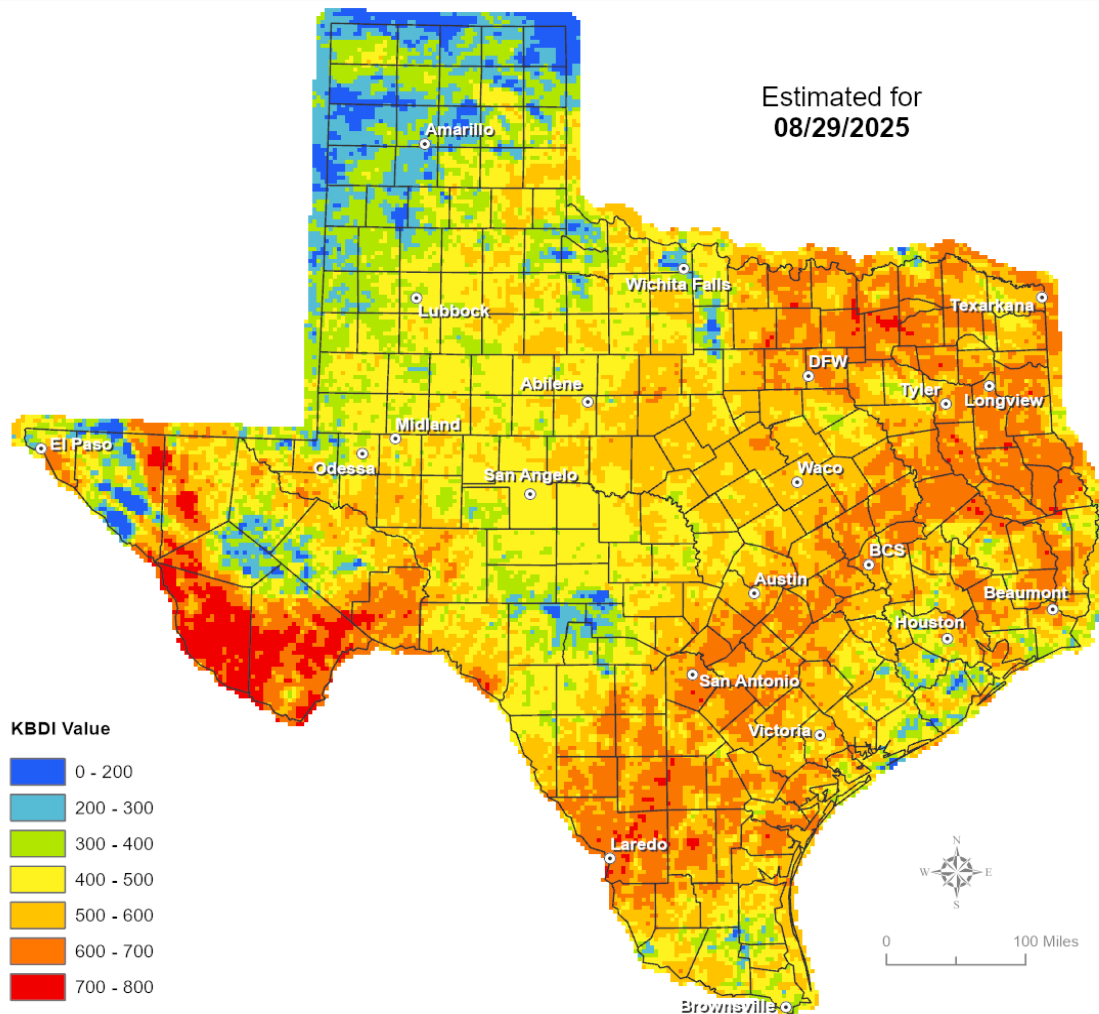
RED FLAG WARNINGS: www.weather.gov
Additional map formats available at <https://tfsweb.tamu.edu/Burnbans/>

Keetch-Byram Drought Index

Keetch-Byram Drought Index

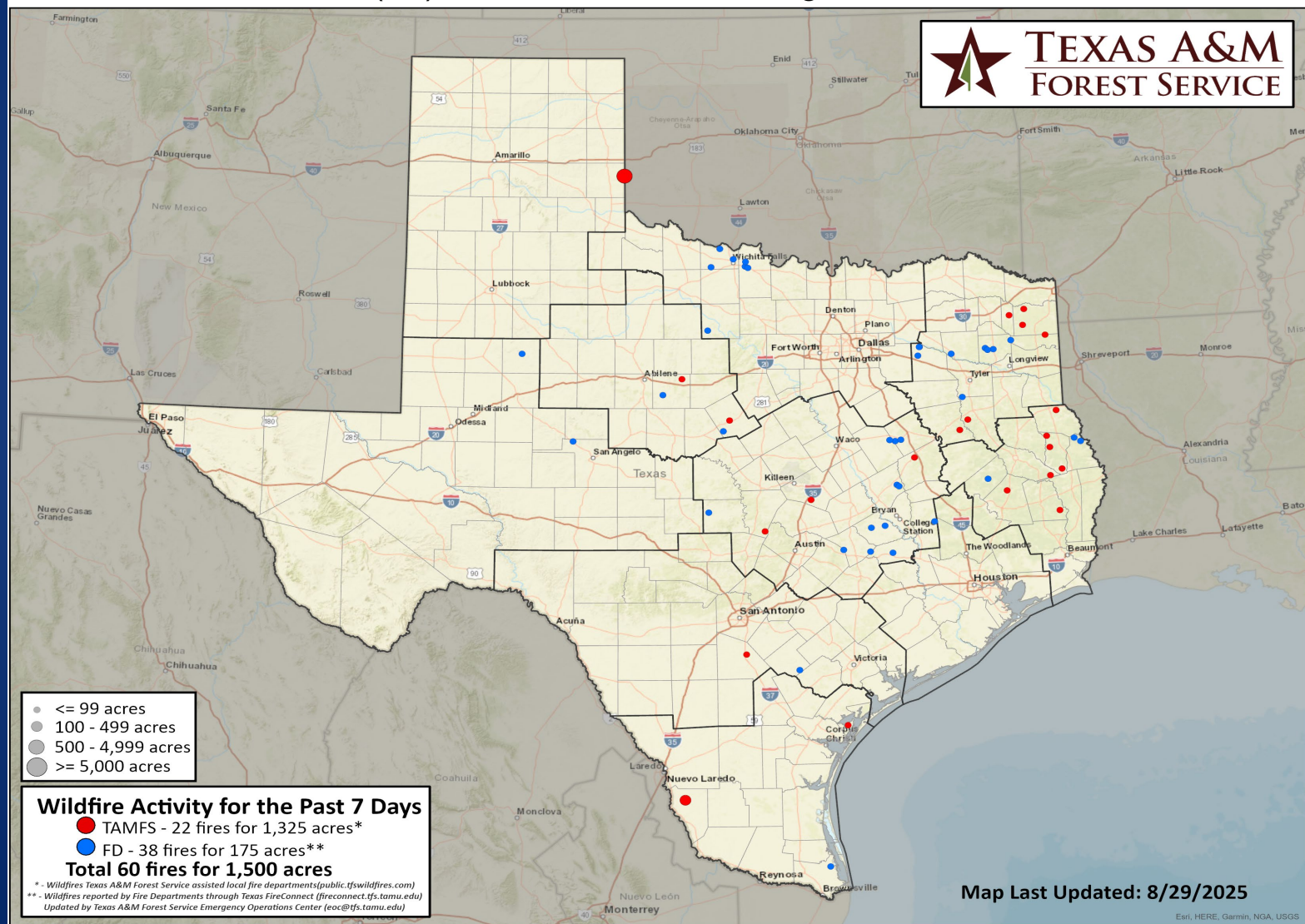
(4 km x 4 km resolution)

Estimated for
08/29/2025



Fire Activity (*Last 24 Hours)

Report of 431 (+8) fires and 88,473 (+369) acres have been burned this year. There are 84 (No Change) counties with burn bans. The Keetch–Byram Drought Index list contains 212 (+4) counties with an average over 400.



Training

DATES		TITLE	COURSE	LOCATION
08/16/25	08/30/25	Community Emergency Response Team Basic Training	G-317	San Antonio
08/16/25	08/30/25	Community Emergency Response Team Basic Training	G-317	Winona
08/23/25	08/31/25	Community Emergency Response Team Basic Training	G-317	Richmond
08/29/25	08/31/25	Community Emergency Response Team (CERT) Train-the-Trainer	G-428	Austin

Statewide Significant Events

DATES		LOCATION	EVENT
08/30/25	08/30/25	Lubbock	NCAA Division 1 FBS: 2025-2026 Texas Tech University Game 1
08/30/25	08/30/25	Dallas	NCAA Division 1 FBS: 2025-2026 Southern Methodist University Game 1
08/30/25	08/30/25	Denton	NCAA Division 1 FBS: 2025-2026 University of North Texas Game 1
08/30/25	08/30/25	Houston	MLB: 2025 Houston Astros Game 70
08/30/25	08/30/25	College Station	NCAA Division 1 FBS: 2025-2026 Texas A&M University Game 1
08/30/25	08/30/25	San Marcos	NCAA Division 1 FBS: 2025-2026 Texas State University Game 1