

# Texas Division of Emergency Management Texas State Operations Center



## Situation Awareness Brief



**Friday, September 5th, 2025  
As of 0900 CDT**

# Tropical Weather Awareness



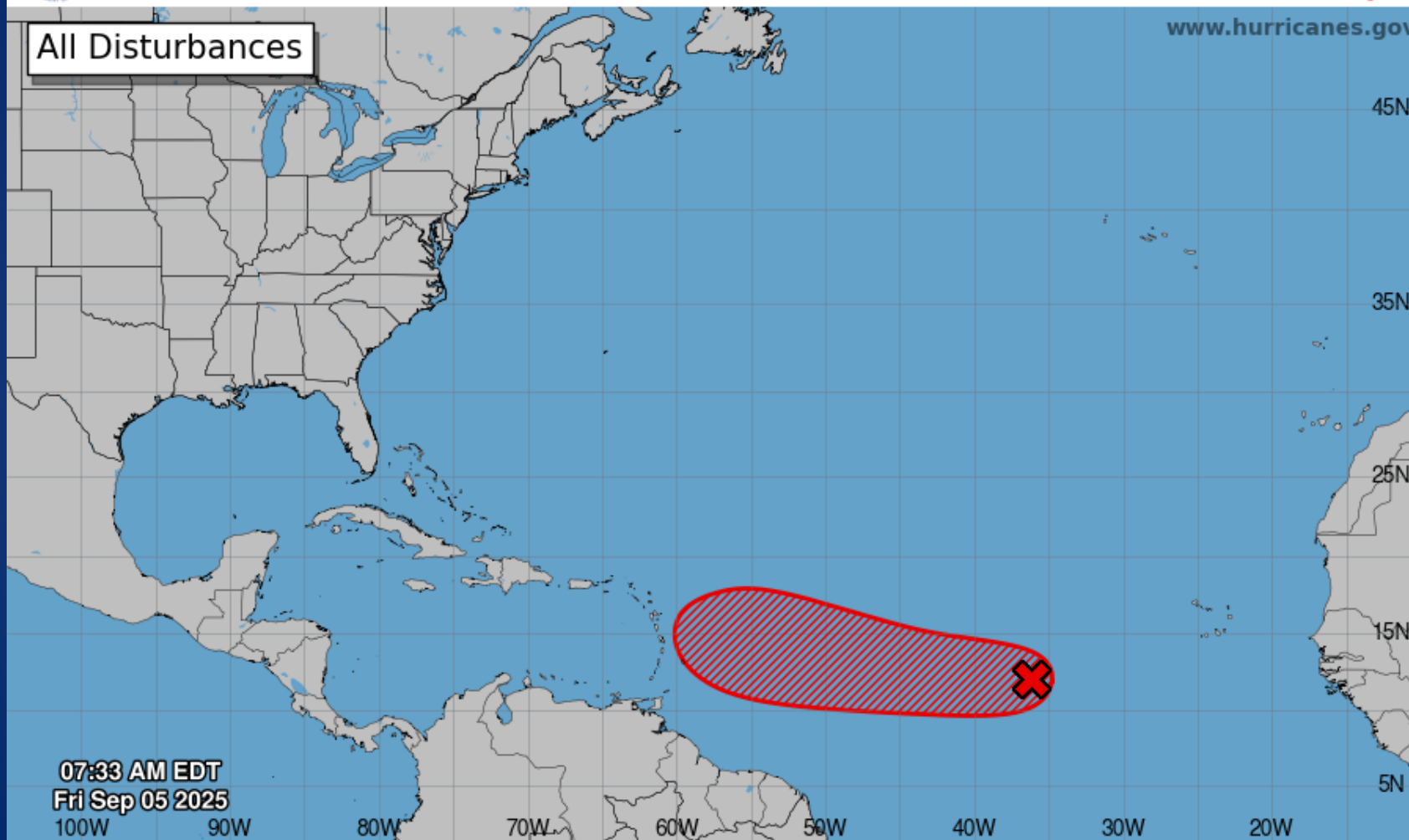
## Seven-Day Graphical Tropical Weather Outlook

National Hurricane Center Miami, Florida



[www.hurricanes.gov](http://www.hurricanes.gov)

All Disturbances



07:33 AM EDT  
Fri Sep 05 2025

Current Disturbances and Seven-Day Cyclone Formation Chance: < 40% 40-60% > 60%

Tropical or Sub-Tropical Cyclone: Depression Storm Hurricane

Post-Tropical Cyclone or Remnants

# Incidents Reported to the State Operations Center (last 24 hours)

DATE	SUBJECT	LOCATION
09/04/25	Initial Report of a HazMat Spill	La Salle County
09/04/25	Final Report of the Boil Water Notice	DeWitt County
09/04/25	Initial Report of the 180 Fire	Palo Pinto County
09/04/25	Final Report of the Espiritu Fire	Victoria County
09/04/25	Initial Report of the Medina 4204 Fire	Medina County
09/04/25	Initial Report of the Sea Bee Fire	Jones County
09/04/25	Initial Report of the Solar Fire	Haskell County
09/04/25	Initial Report of the Gonzales 4205 Fire	Gonzales County
09/04/25	Update Report of the Medina 4204 Fire	Medina County
09/04/25	Update Report of the Solar Fire	Haskell County
09/04/25	Final Report of the Gonzales 4205 Fire	Gonzales County
09/04/25	Update Report #2 of the Solar Fire	Haskell County
09/04/25	Update Report #2 of the Medina 4204 Fire	Medina County
09/04/25	Update Report #3 of the Solar Fire	Haskell County
09/04/25	Update Report #4 of the Solar Fire	Haskell County
09/04/25	Final Report of the Sea Bee Fire	Jones County

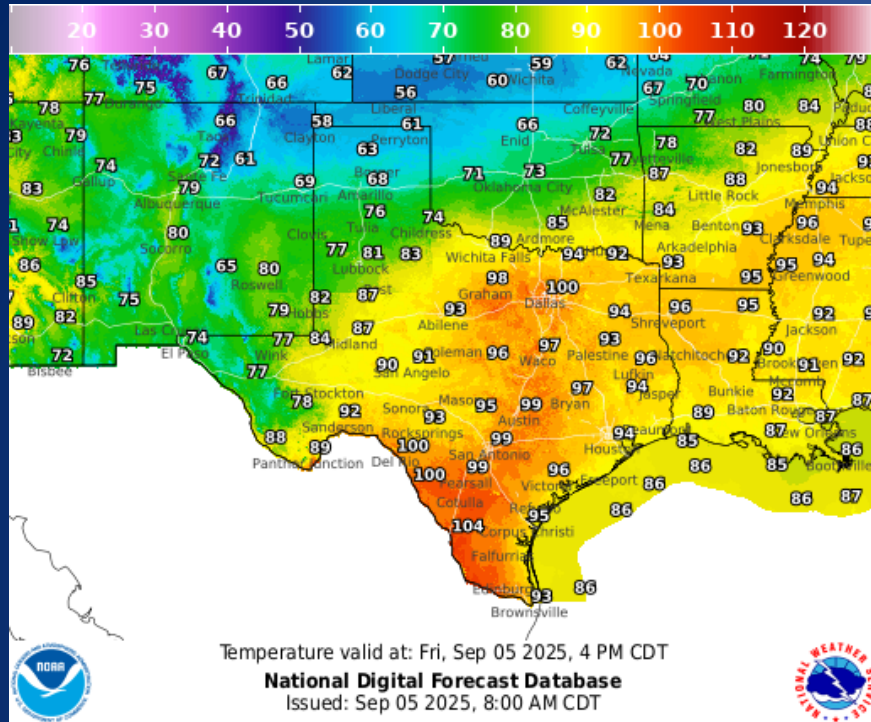
# Incidents Reported to the State Operations Center (last 24 hours)

DATE	SUBJECT	LOCATION
09/04/25	Final Report of the Sea Bee Fire	Jones County
09/04/25	Update Report #3 of the Medina 4204 Fire	Medina County
09/04/25	Update Report #5 of the Solar Fire	Haskell County

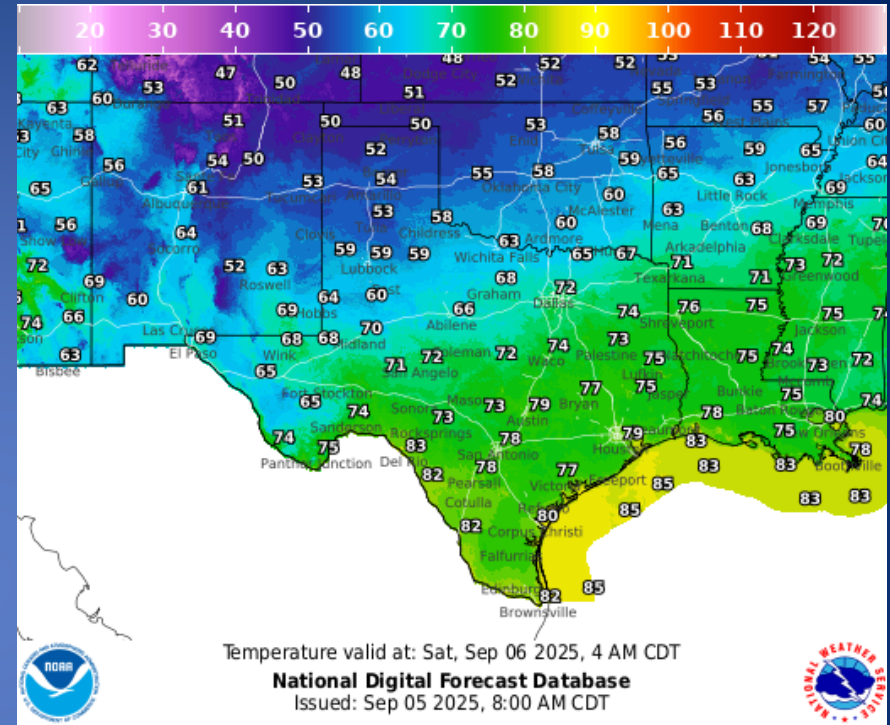
# Informational Products Distributed by the State Operations Center

DATE	SUBJECT
09/04/25	NWS West Gulf RFC: WGRFC Forecasters Are Watching The East Pacific Tropics
09/04/25	Texas A&M Forest Service: Texas Fire Potential Update
09/04/25	Reminder: 2025 National Special Events Data Call (NSEDG) Closes on Sept 11
09/04/25	NWS El Paso: NWS Situational Awareness Briefing for Lorena Related Rainfall
09/04/25	Texas Special Events List
09/04/25	NWS El Paso, TX/Santa Teresa, NM: NWS Drought Information Statement
09/05/25	NWS Austin/San Antonio: Locally Heavy Rainfall Possible Sun-Mon
09/05/25	NWS Houston/Galveston: Weekend Rain Potential
09/05/25	Daily NWS Weather Threat Brief for FEMA Region 6

# Weather Forecast

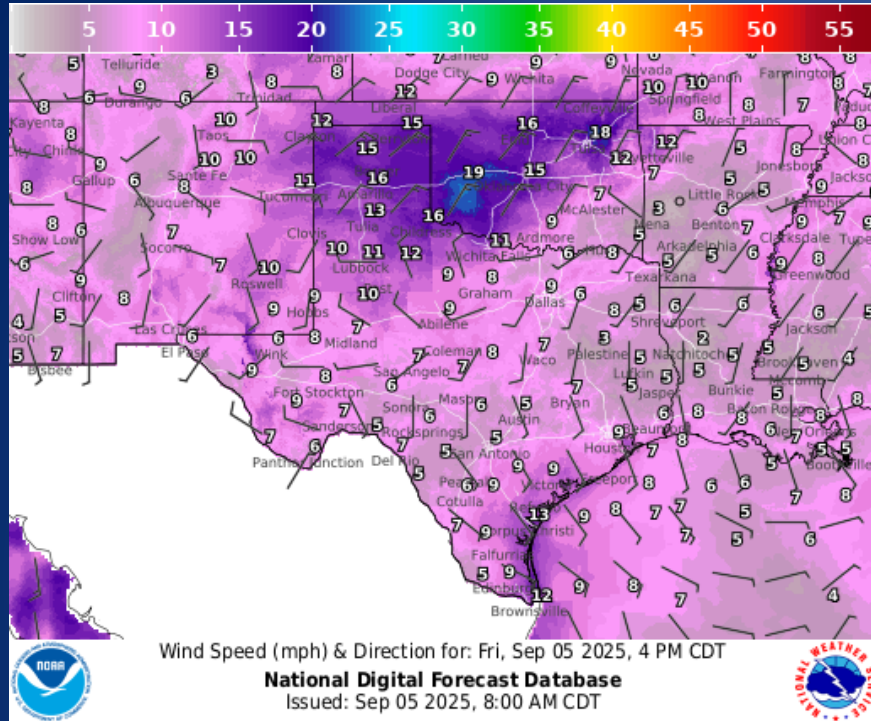


## Highs

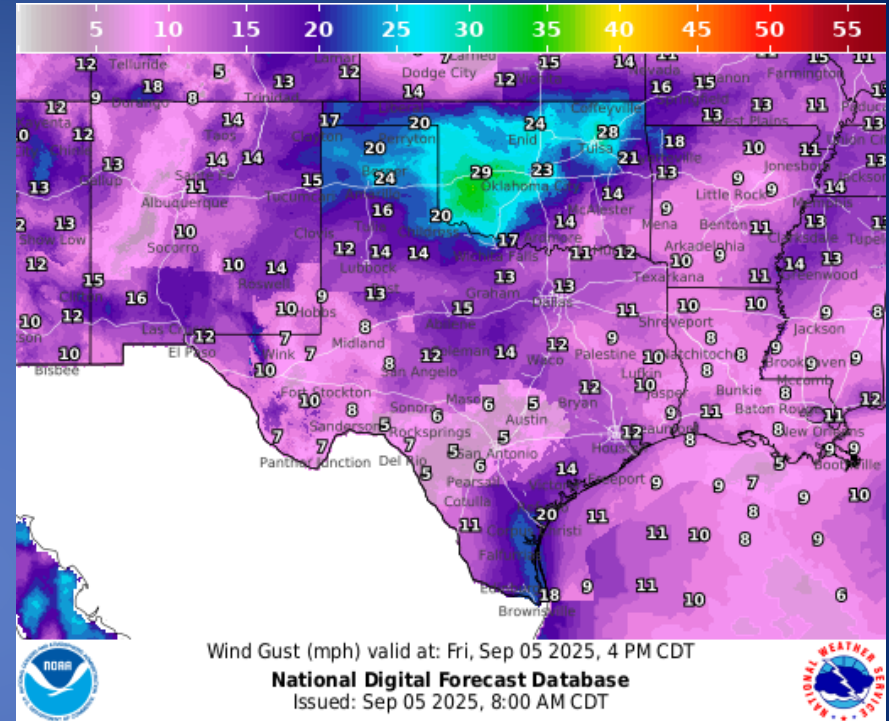


## Lows

# Weather Forecast

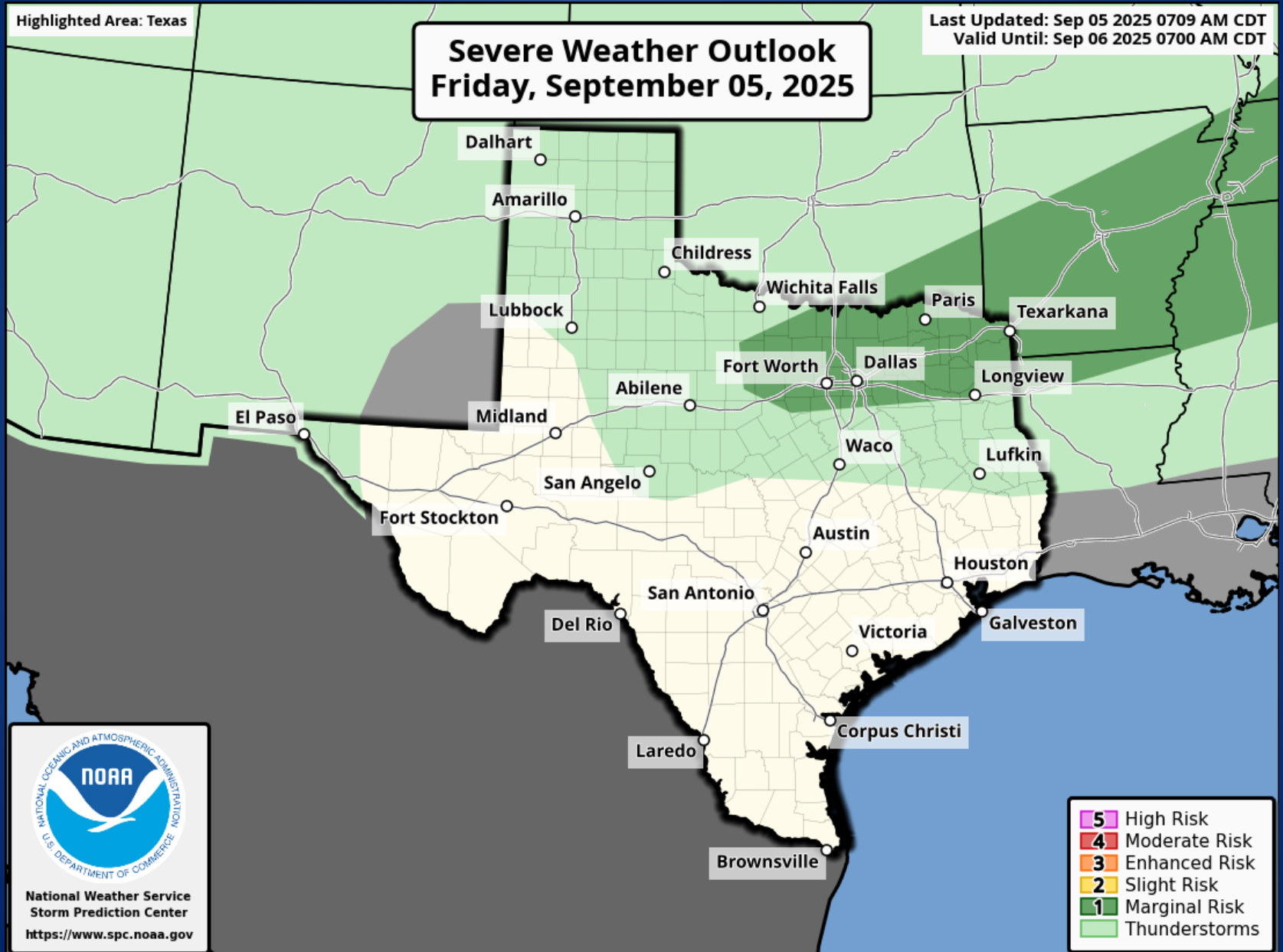


## Wind Speeds



## Gusts

# Hazardous Weather



# Hazardous Weather

## Storms Return Friday Afternoon

weather.gov/FWD  
Issued Fri Sep 05, 2025 2:43 AM

**STRONG** A few storms with strong to damaging gusty winds possible Friday afternoon and evening

**ISOLATED** Lower threat of strong storms and lightning late Friday night and Saturday

Storm Hazards  
Fri Afternoon  
and Evening

DOWNBURST  
WINDS

LIGHTNING

SMALL  
HAIL



NATIONAL WEATHER SERVICE FORT WORTH TX

Follow: [X](#) [f](#) @NWSFortWorth

A few storms with strong to damaging gusty winds are possible Friday afternoon and evening. Storm chances ramp up after 4 pm and diminish after 10 pm Friday. Scattered showers with a few isolated lightning strikes should continue through Friday night and Saturday morning.

## Severe Weather Threat Tonight

Have Multiple Ways to Get Severe Weather Warnings  
Latest info at [weather.gov/shv](https://weather.gov/shv)

**Level 1 of 5:** Southeast Oklahoma, Northeast Texas, Southwest Arkansas, and North Louisiana



Evening - Predawn hours Saturday Morning

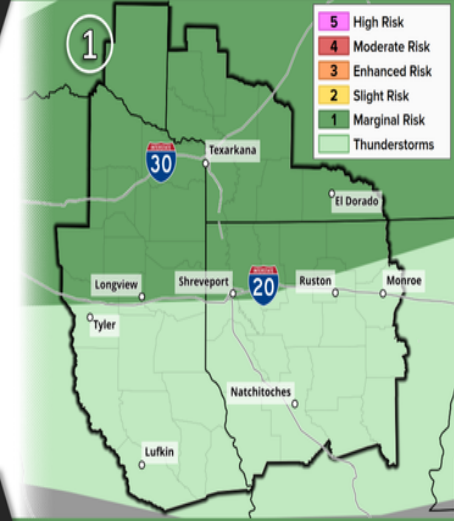


Highest Risk for Severe Storms along and North of Interstate 20 corridor.

Potential Hazards:



- Large hail of quarter size or larger
- Damaging wind gusts of 60 + MPH



weather.gov/shv

National Weather Service - Shreveport, LA

Follow: [X](#) [f](#) @NWSShreveport

Updated: Fri Sep 05, 2025 3:49 AM

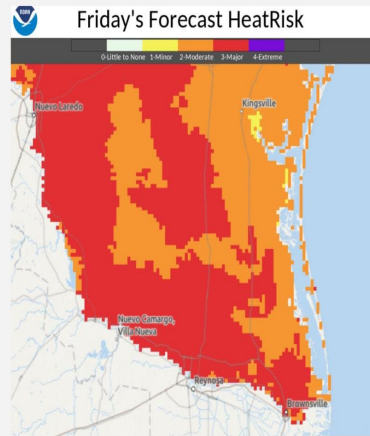
A cold front will move into the region tonight, bringing a chance of thunderstorms and possibly some strong to severe thunderstorms along and north of I-20.

# Hazardous Weather

## Major Heat Risk

### What This Means

- This level of heat affects anyone without effective cooling and/or adequate hydration
- Consider canceling outdoor activities during the heat of the day
- Stay hydrated and stay in a cool place



weather.gov/**bro**

National Weather Service • Brownsville/RGV, TX

Follow: @NWSBrownsville

Updated: Fri Sep 05, 2025 2:45 AM

There is a **MAJOR HEAT RISK** across a majority of Deep South Texas and the Rio Grande Valley today.

## More Rain Chances Coming Up

weather.gov/**Midland**

Updated: Fri Sep 05, 2025 3:45 AM



### Key Messages

- Rain chances begin to increase today.
- Highest rain chances will be Saturday night.



### Rainfall Amounts

- Most can expect less than 0.25" over the weekend.
- Locally higher amounts, up to 1", will be possible.



### What We're Watching

- Flash flooding remains a low risk, however, multiple rounds heavy rainfall over the same areas will result in flash flooding.

### Probability of Precipitation Forecast (%)

	9/5 Fri 12pm	9/6 Sat 12am	9/6 Sat 12pm	9/7 Sun 12am	9/7 Sun 12pm	9/8 Mon 12am	Maximum
Alpine	10	24	17	30	29	11	30
Big Spring	5	10	22	8	35	14	35
Carlsbad	13	17	29	20	26	5	29
Fort Stockton	9	21	24	28	40	14	40
Hobbs	11	18	24	12	36	12	36
Midland	7	13	24	12	40	15	40
Pecos	11	22	29	22	35	7	35
Presidio	10	21	14	28	18	11	28



Follow: @NWSMidland

NATIONAL WEATHER SERVICE MIDLAND/ODESSA, TX

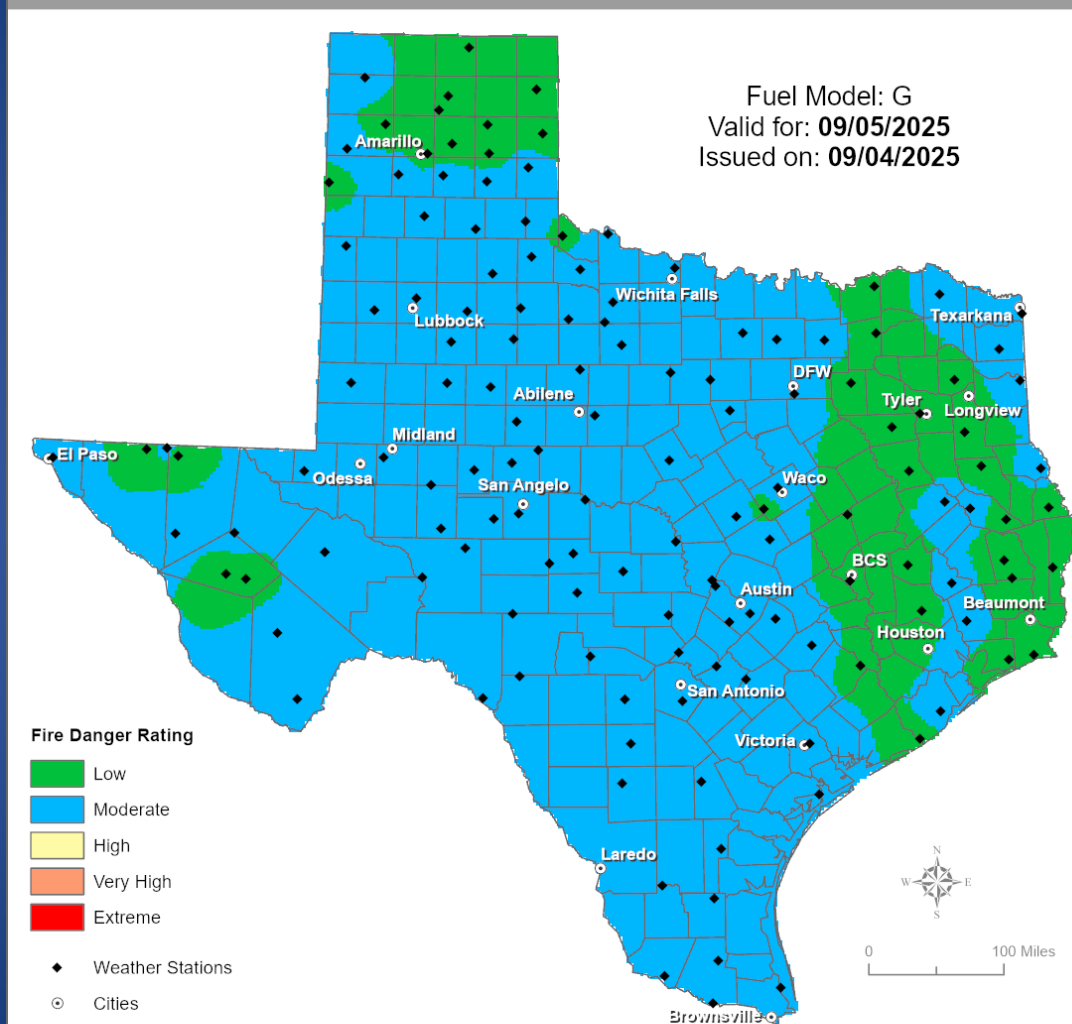
Shower and thunderstorm chances will increase over the weekend, as remnants of Tropical Storm Lorena stream into the region. However, despite modest increases in rain chances, expected rainfall amount remain low, generally under 0.25". Isolated amounts of up to 1" are possible where thunderstorms develop. Stay tuned to your favorite media for weather updates!

# Weather Advisory/Statement/Watch/Warning Issued

DATE	WARNING TYPE	LOCATION
09/05/25	Airport Weather Warning	Randall County

# Fire Danger Forecast

## Forecast Fire Danger



# Burn Ban

## OUTDOOR BURN BANS

September 05, 2025

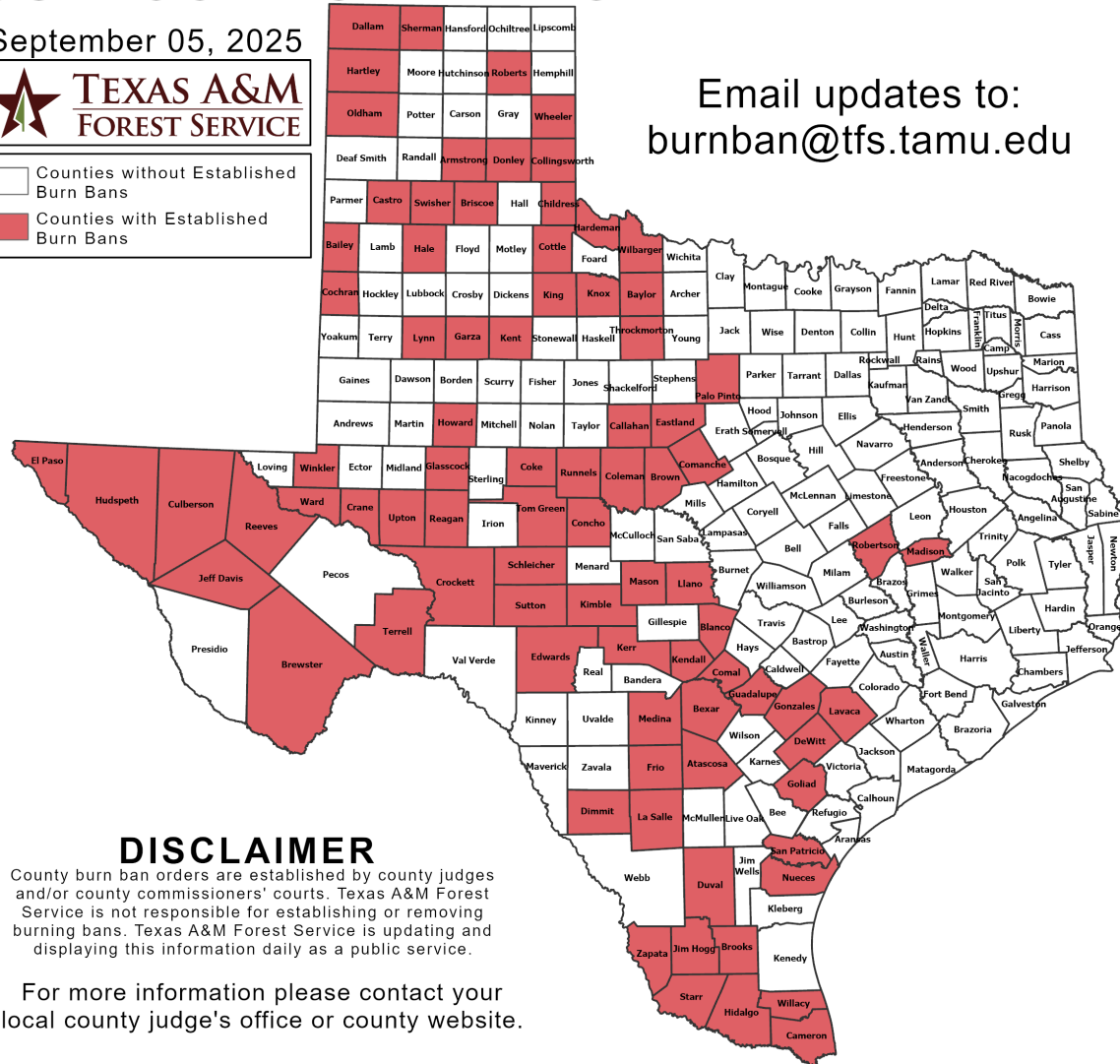


□ Counties without Established Burn Bans  
■ Counties with Established Burn Bans

Email updates to:  
[burnban@tfs.tamu.edu](mailto:burnban@tfs.tamu.edu)

### Counties with Burn Bans: 84

Armstrong	Donley	Lynn
Atascosa	Duval	Madison
Bailey	Eastland	Mason
Baylor	Edwards	Medina
Bexar	El Paso	Nueces
Blanco	Frio	Oldham
Brewster	Garza	Palo Pinto
Briscoe	Glasscock	Reagan
Brooks	Goliad	Reeves
Brown	Gonzales	Roberts
Callahan	Guadalupe	Robertson
Cameron	Hale	Runnels
Castro	Hardeman	San Patricio
Childress	Hartley	Schleicher
Cochran	Hidalgo	Sherman
Coke	Howard	Starr
Coleman	Hudspeth	Sutton
Collingsworth	Jeff Davis	Swisher
Comal	Jim Hogg	Terrell
Comanche	Kendall	Throckmorton
Concho	Kent	Tom Green
Cottle	Kerr	Upton
Crane	Kimble	Ward
Crockett	King	Wheeler
Culberson	Knox	Wilbarger
Dallam	La Salle	Willacy
DeWitt	Lavaca	Winkler
Dimmit	Llano	Zapata



### DISCLAIMER

County burn ban orders are established by county judges and/or county commissioners' courts. Texas A&M Forest Service is not responsible for establishing or removing burning bans. Texas A&M Forest Service is updating and displaying this information daily as a public service.

For more information please contact your local county judge's office or county website.

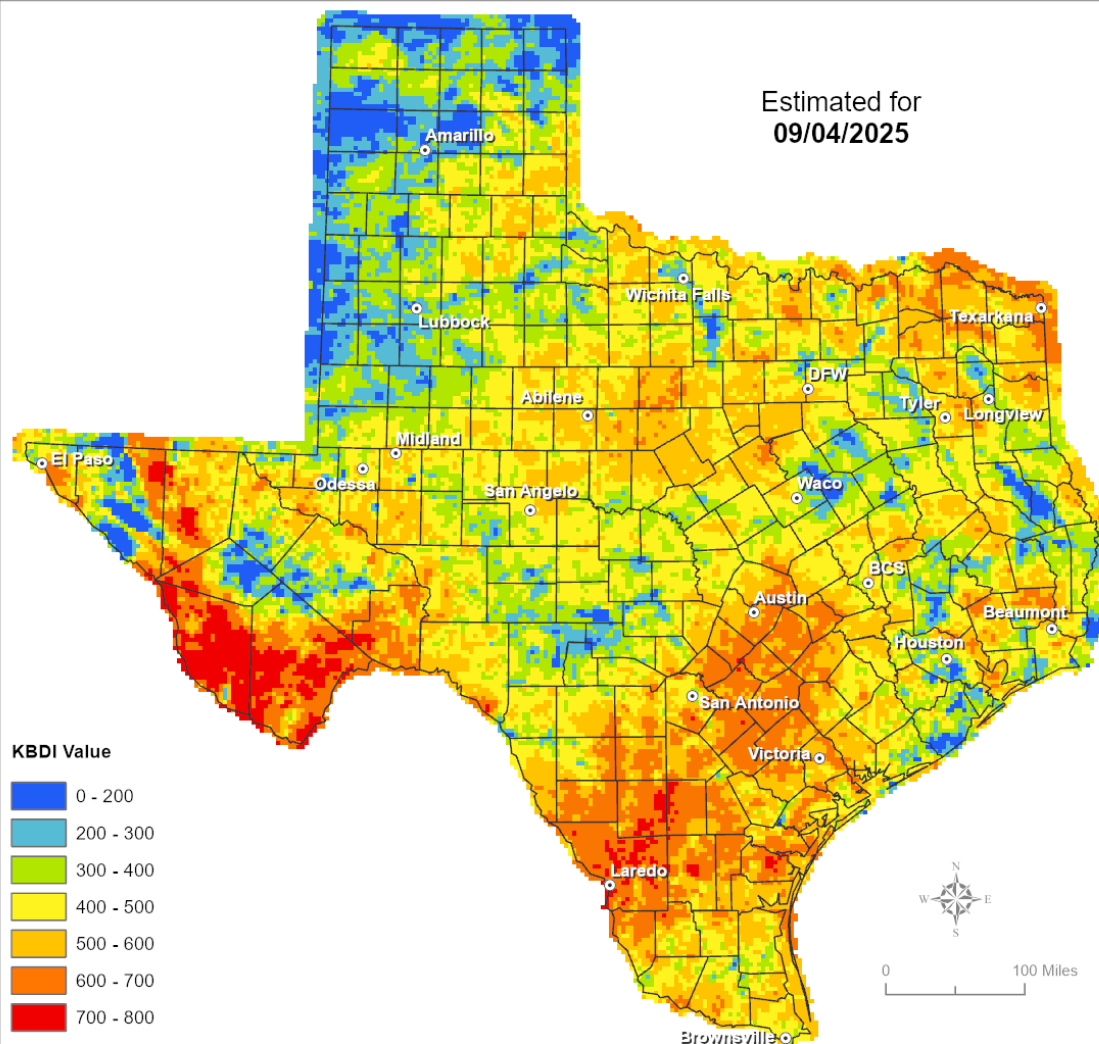
RED FLAG WARNINGS: [www.weather.gov](http://www.weather.gov)  
Additional map formats available at <https://tfsweb.tamu.edu/Burnbans/>

# Keetch-Byram Drought Index

## Keetch-Byram Drought Index

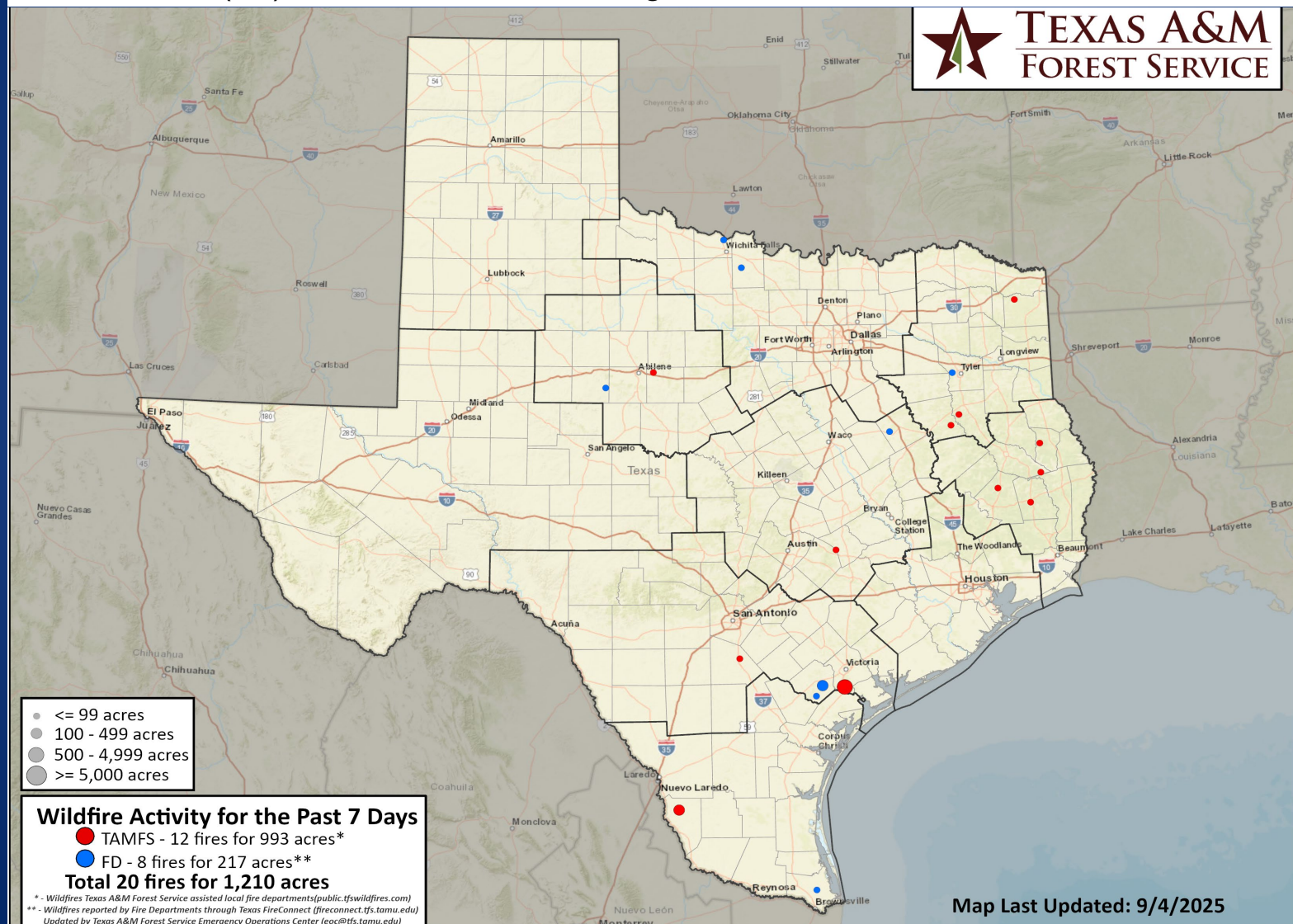
(4 km x 4 km resolution)

Estimated for  
**09/04/2025**



# Fire Activity (\*Last 24 Hours)

Report of 435 (+1) fires and 88,997 (+500) acres have been burned this year. There are 84 (+2) counties with burn bans. The Keetch–Byram Drought Index list contains 177 (+7) counties with an average over 400.



# Training

DATES		TITLE	COURSE	LOCATION
09/02/25	09/05/25	Debris Management	G-202	Galveston
09/02/25	09/05/25	Instructional Presentation and Evaluation Skills	L-141	Austin
09/04/25	09/05/25	Emergency Operations Center Incident Command System Interface	G-191	McKinney
09/04/25	10/25/25	Community Emergency Response Team Basic Training	G-317	Belton
09/04/25	09/05/25	Advanced Incident Command System for Complex Incidents	G-400	Lubbock
09/04/25	09/06/25	Disaster Accounting Basics	T-ACC600	Waco

## Statewide Significant Events

DATES		LOCATION	EVENT
09/05/25	09/05/25	Arlington	MLB: 2025 Texas Rangers Game 70