

Texas Division of Emergency Management Texas State Operations Center



Situation Awareness Brief



**Saturday, September 6th, 2025
As of 0900 CDT**

Tropical Weather Awareness



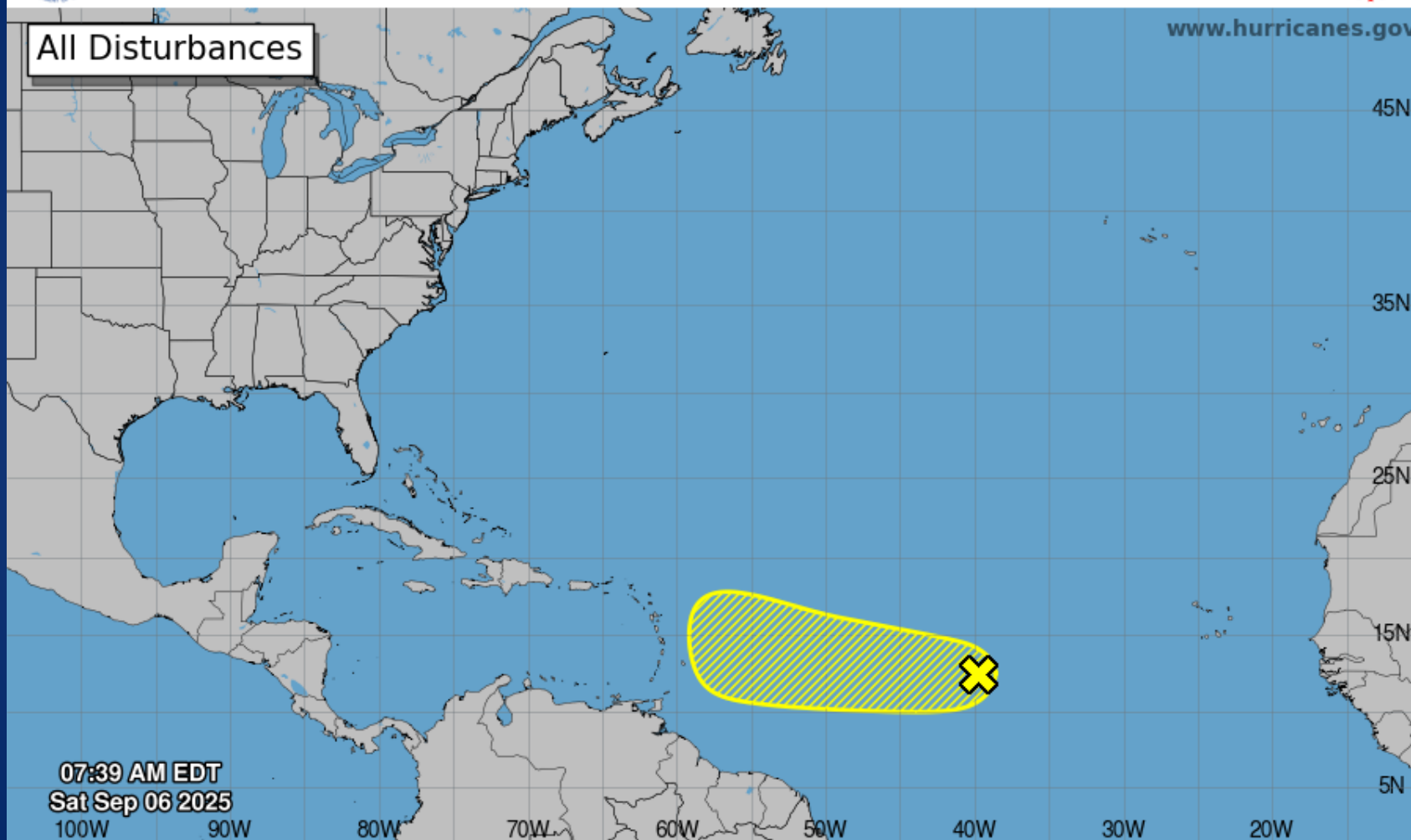
Seven-Day Graphical Tropical Weather Outlook

National Hurricane Center Miami, Florida



www.hurricanes.gov

All Disturbances



07:39 AM EDT
Sat Sep 06 2025

Current Disturbances and Seven-Day Cyclone Formation Chance: < 40% 40-60% > 60%

Tropical or Sub-Tropical Cyclone: Depression Storm Hurricane

Post-Tropical Cyclone or Remnants

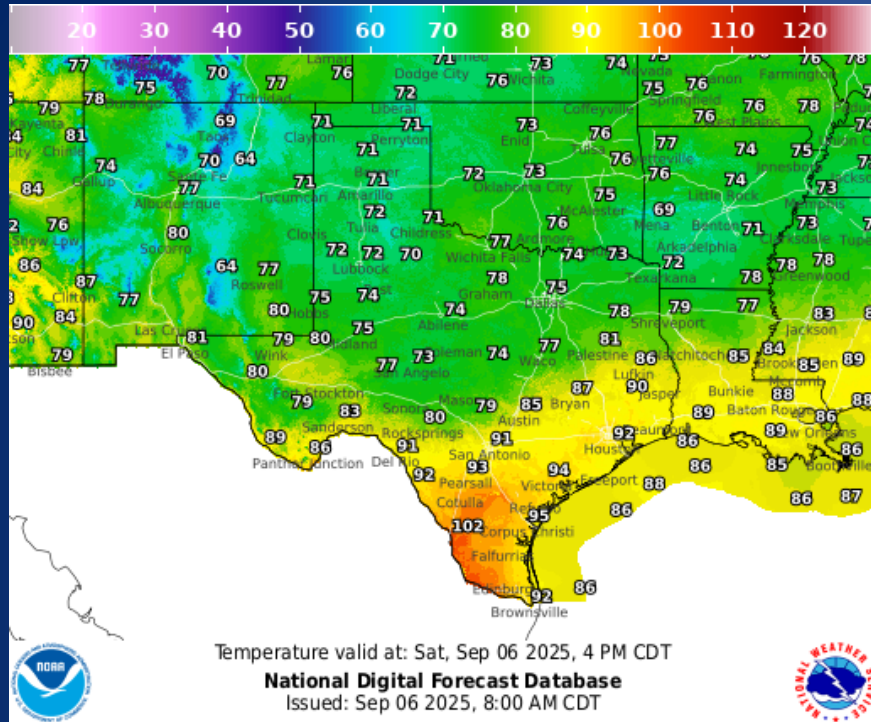
Incidents Reported to the State Operations Center (last 24 hours)

DATE	SUBJECT	LOCATION
09/05/25	Initial Report of a Road Closure (SH 97)	La Salle County
09/05/25	Final Report of the Road Closure (SH 97)	La Salle County
09/05/25	Final Report of the Rock Wall (Medina 4204) Fire	Medina County
09/05/25	Update Report #6 of the Solar Fire	Haskell County
09/05/25	Update Report #7 of the Solar Fire	Haskell County
09/05/25	Initial Report of the Taylor 4215 Fire	Taylor County
09/05/25	Update Report of the Bluff Pond Fire	Taylor County
09/05/25	Final Report of the Solar Fire	Haskell County
09/05/25	Update Report of the HazMat Spill	La Salle County
09/05/25	Initial Report of a Road Closure (FM 624)	La Salle County
09/05/25	Final Report of the Bluff Pond Fire	Taylor County
09/06/25	Final Report of a Road Closure (FM 624)	La Salle County

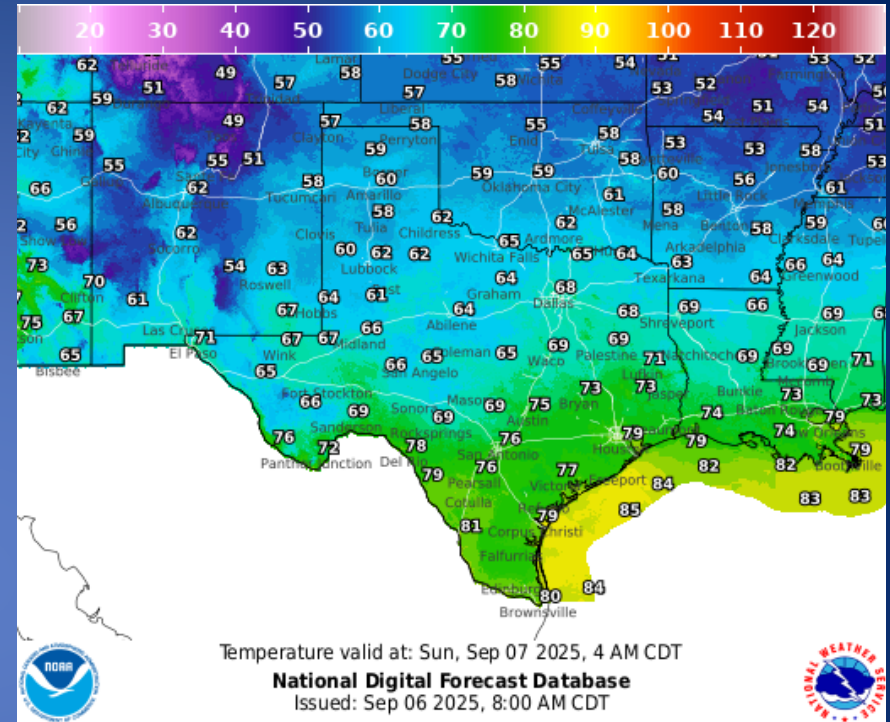
Informational Products Distributed by the State Operations Center

DATE	SUBJECT
09/05/25	NWS West Gulf RFC: Widespread Rainfall Expected...Will Watch For Signals of Possible Isolated Heavy Rainfall
09/05/25	NWS Fort Worth: Isolated Strong/Severe Storms Late This Afternoon and Evening
09/06/25	NWS Austin/San Antonio: Locally Heavy Rainfall Possible Saturday and Sunday
09/06/25	Daily NWS Threat Brief for FEMA Region 6

Weather Forecast

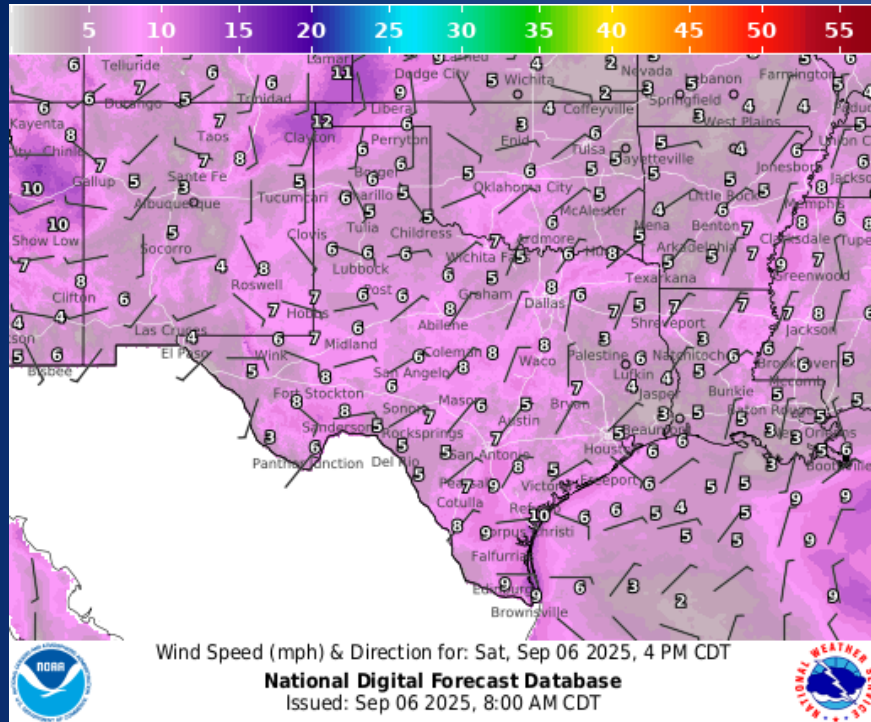


Highs

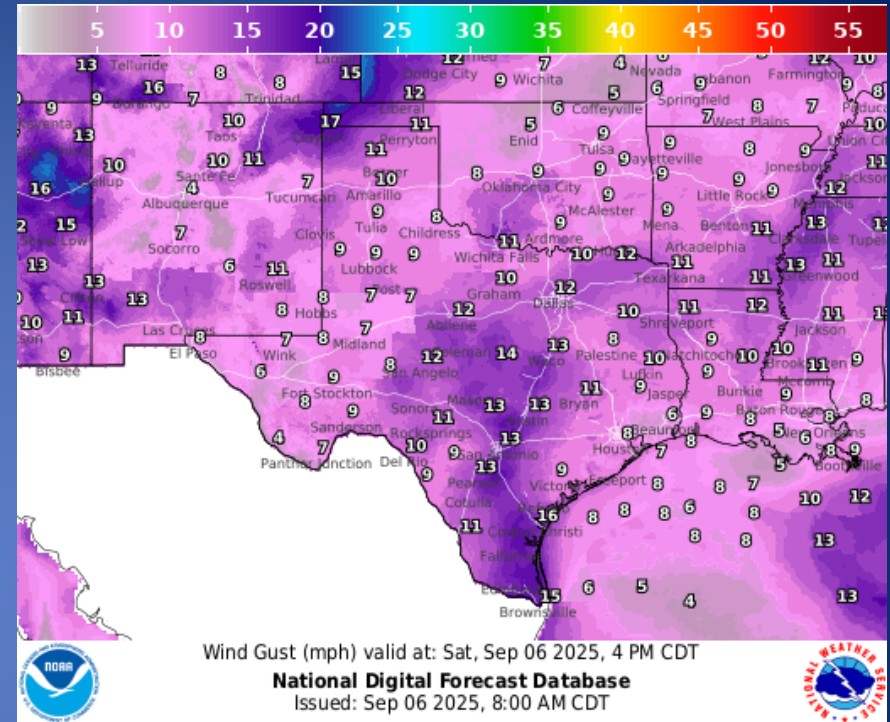


Lows

Weather Forecast

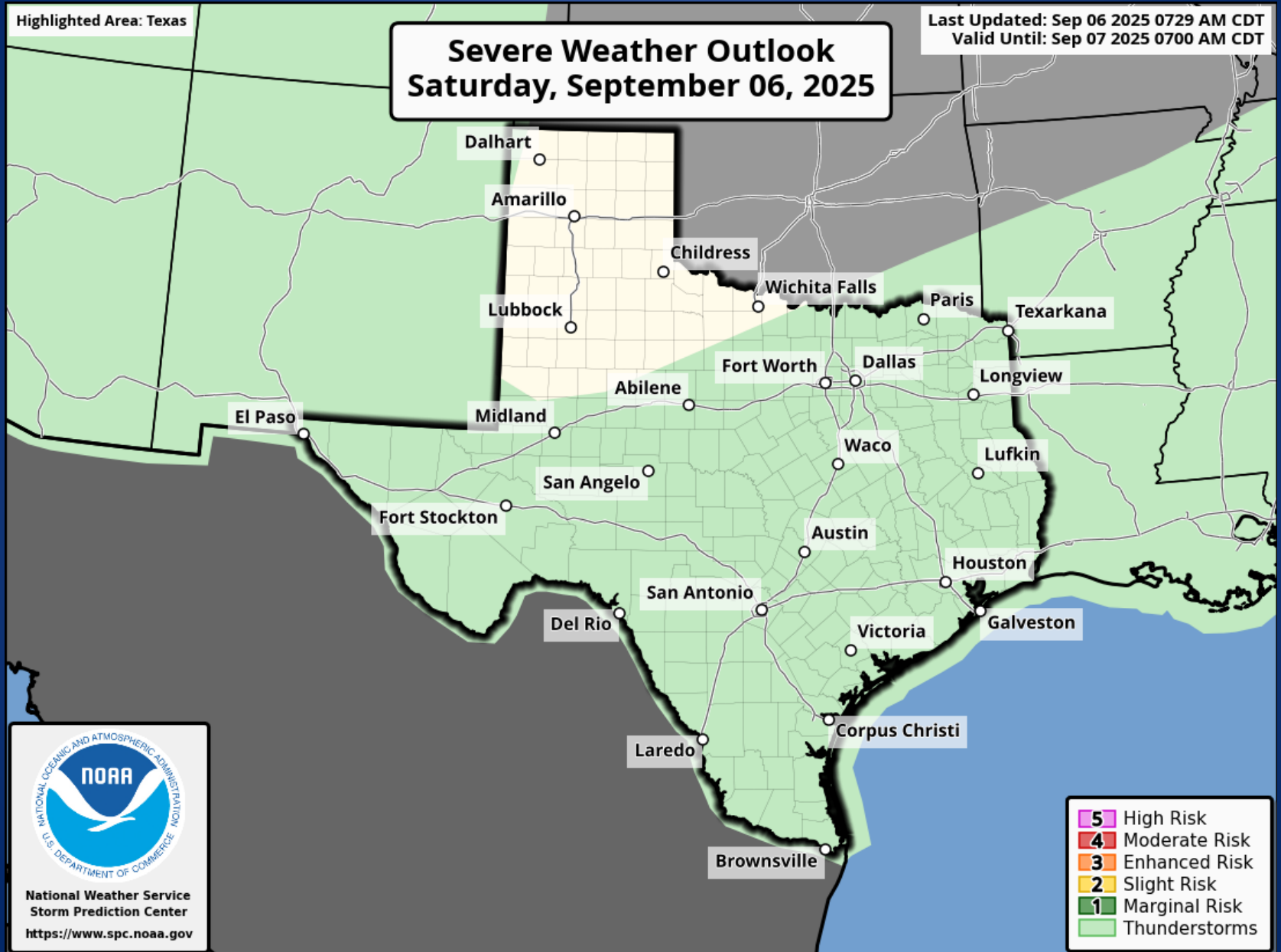


Wind Speeds



Gusts

Hazardous Weather



Hazardous Weather



Rain Chances This Weekend

weather.gov/crp

Updated: Sat Sep 06, 2025 3:36 AM

EXCESSIVE RAINFALL RISK SUNDAY



➡ Rain will start to increase across South Texas today as a slow moving front stalls out across the region.

➡ While showers/storms will be scattered in coverage, these will be slow-moving. Any strong storm will be capable of isolated higher rainfall amounts., especially as we head into Sunday.

Forecast Rainfall for South Texas

	9/6 Sat				9/7 Sun				9/8 Mon				9/9 Tue		Total
	7am	1pm	7pm		7am	1pm	7pm		7am	1pm	7pm	1am			
Port Aransas	<1"	<1"	<1"	25-5"	1-25"	1-25"	1-25"	1-25"	1-25"	1-25"	<1"	<1"	<1"	1.5"	
Corpus Christi	1-25"	<1"	1-25"	5-1"	1-25"	1-25"	<1"	1-25"	1-25"	<1"	<1"	<1"	<1"	1-1.5"	
Alice	0	<1"	<1"	<1"	<1"	1-25"	<1"	<1"	<1"	<1"	<1"	<1"	0	5-1"	
Victoria	0	1-25"	<1"	<1"	<1"	1-25"	<1"	<1"	<1"	<1"	<1"	0	0	5-1"	
Kingsville	0	1-25"	<1"	1-25"	<1"	1-25"	<1"	<1"	<1"	<1"	1-25"	<1"	0	5-1"	
Refugio	<1"	<1"	<1"	<1"	1-25"	1-25"	<1"	<1"	<1"	<1"	<1"	0	0	5-1"	
Laredo	0	0	0	<1"	<1"	1-25"	<1"	<1"	<1"	<1"	<1"	<1"	0	25-5"	
Three Rivers	0	0	0	<1"	<1"	1-25"	<1"	<1"	0	<1"	<1"	0	0	25-5"	
Cotulla	0	0	0	<1"	<1"	1-25"	<1"	<1"	0	<1"	<1"	0	0	25-5"	

Created: 3 am CDT Sat 9/6/2025 | Values are accumulations over the period beginning at the time shown.

Locally heavier rain is possible.



NATIONAL WEATHER SERVICE CORPUS CHRISTI

Follow: @NWSCorpus

An approaching front and enhanced upper-level energy will increase rain chances across South Texas starting this morning and into Monday. While remaining scattered in coverage, showers/storms will be slow-moving and capable of producing 1 in/hr+ rainfall rates. Any flooding will be isolated to these storms. If you come across a flooded roadway, remember: Turn Around, Don't Drown!

Heat Persists Through Saturday

Triple digit heat indices today

What This Means

- This level of heat affects anyone without effective cooling and/or adequate hydration
- Consider canceling outdoor activities during the heat of the day
- Stay hydrated and stay in a cool place

HeatRisk

little/none minor moderate **major** extreme

major
DANGEROUS to anyone
without proper hydration
or adequate cooling



weather.gov/bro

National Weather Service - Brownsville/RGV, TX

Follow: @NWSBrownsville

Maximum Heat Index Forecast (°F)

	9/6 Sat			9/7 Sun		
	6am	12pm	6pm	12am	6am	12pm
Brownsville	104	107	103	95	101	97
Edinburg	106	110	107	93	102	98
Falfurrias	104	107	106	88	100	96
Harlingen	106	109	106	92	102	99
Hebbronville	99	102	100	87	94	93
McAllen	106	111	107	95	102	99
Raymondville	107	111	106	88	104	96
Rio Grande City	108	113	108	93	103	99
Roma	105	110	105	90	99	97
Sarita	106	109	105	88	101	96
South Padre Island	100	102	101	99	95	96
Weslaco	105	108	105	92	99	97
Zapata	100	105	102	91	96	95

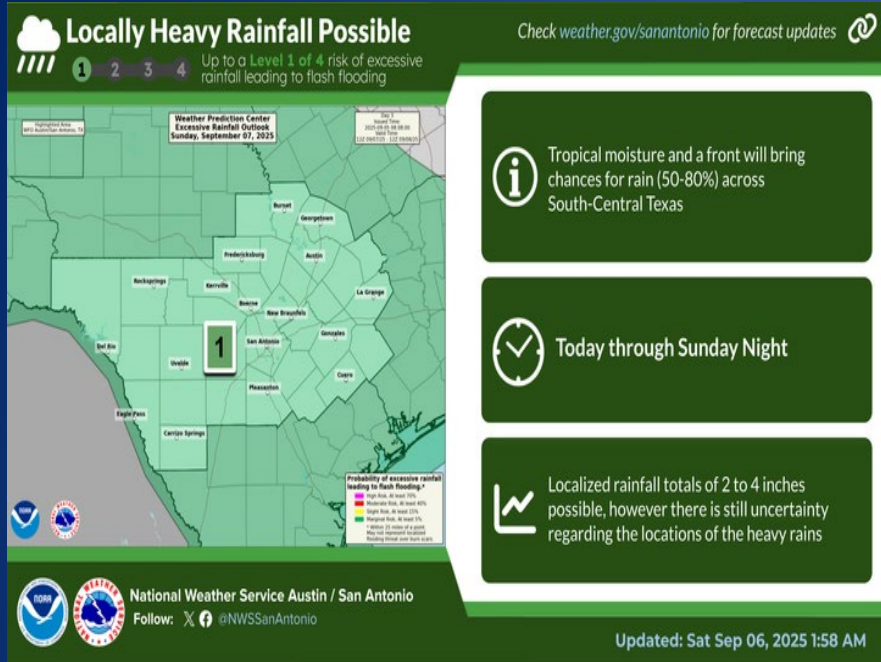
Maximum Heat Index Forecast (°F)

Values are maximums over the period beginning at the time shown.

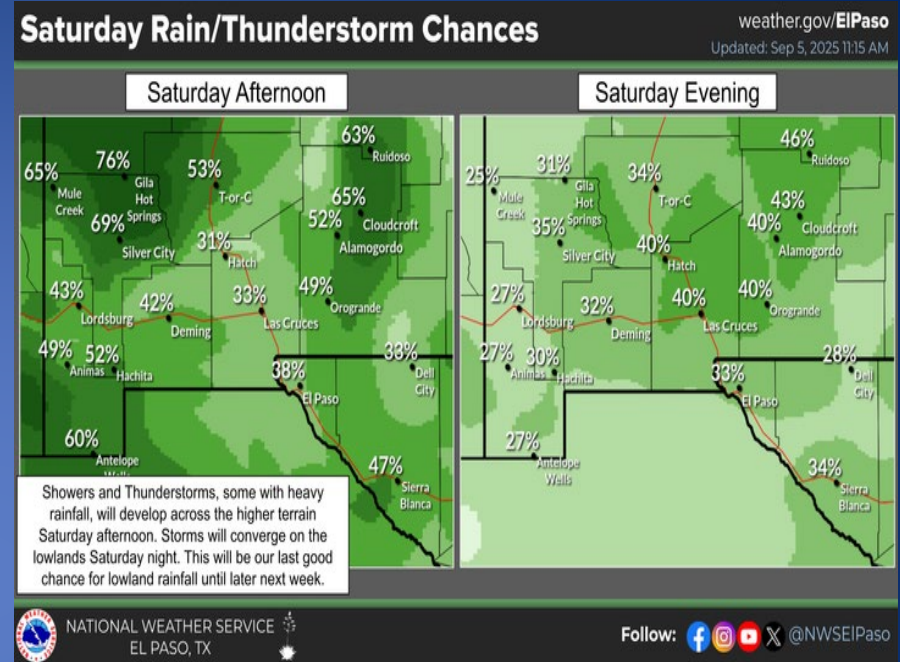
There is a **MAJOR HEAT RISK** across a majority of Deep South Texas and the Rio Grande Valley today, with maximum heat indices in the triple digits across the region.

Updated: Sat Sep 06, 2025 3:40 AM

Hazardous Weather



A combination of tropical moisture and a front will bring chances for rain across South-Central Texas this weekend, that decrease and end on Monday. The highest chances will be on Sunday. There is currently a Level 1 out of 4 risk for excessive rainfall that could lead to flash flooding today through Sunday night. Locally heavy rains of 2 to 4 inches are possible, however there remains uncertainty on where those heavy rains will occur. So stay tuned to the forecast.



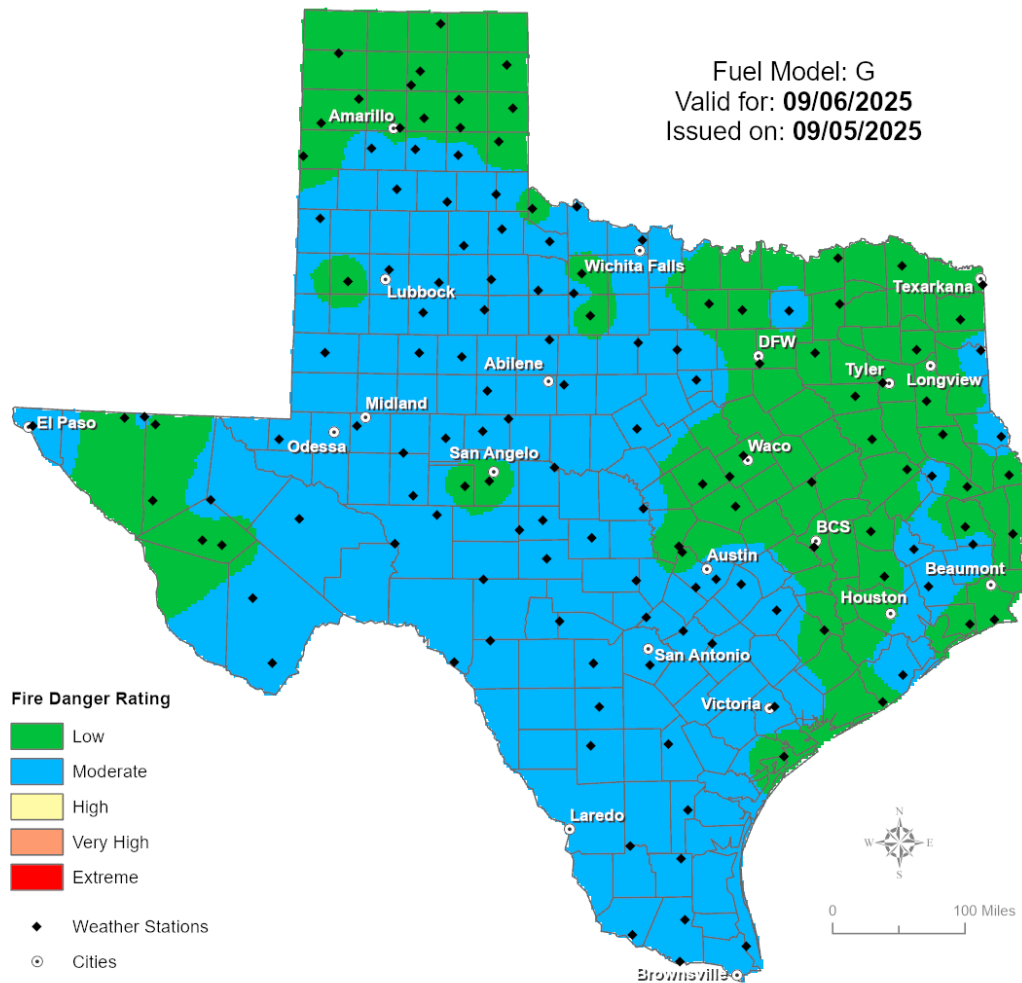
Shows and Thunderstorms, some with heavy rainfall, will develop across the higher terrain Saturday afternoon (9/6). Storms will converge on the lowlands Saturday night. This will be our last good chance for lowland rainfall until later next week.

Weather Advisory/Statement/Watch/Warning Issued

DATE	WARNING TYPE	LOCATION
09/05/25	Special Weather Statement	Armstrong, Bowie, Callahan, Camp, Cass, Clay, Coleman, Collin, Cooke, Dallas, Deaf Smith, Delta, Denton, Fannin, Franklin, Grayson, Hopkins, Hunt, Jack, Jones, Kaufman, Lamar, Montague, Morris, Rains, Randall, Red River, Rockwall, Runnels, Schleicher, Shackelford, Smith, Tarrant, Taylor, Titus, Tom Green, Upshur, Van Zandt, Wise, and Wood Counties
09/05/25	Flood Advisory	Armstrong, Baylor, Collin, Dallas, Denton, Grayson, Knox, Randall, Runnels, and Tom Green Counties
09/05/25	Severe Thunderstorm Warning	Bowie, Collin, Cooke, Dallas, Denton, Fannin, Franklin, Grayson, Lamar, Morris, Red River, Titus, and Wise Counties
09/05/25	Airport Weather Warning	Dallas and Tarrant Counties
09/06/25	Special Weather Statement	Brooks, Cameron, Camp, Cherokee, Franklin, Gregg, Hidalgo, Hopkins, Hunt, Kaufman, Kenedy, Rains, Rusk, Smith, Starr, Upshur, Van Zandt, Willacy, and Wood Counties
09/06/25	Flood Advisory	Coryell and McLennan Counties
09/06/25	Flash Flood Warning	Bosque, Coryell, and McLennan Counties

Fire Danger Forecast

Forecast Fire Danger



Burn Ban

OUTDOOR BURN BANS

September 05, 2025

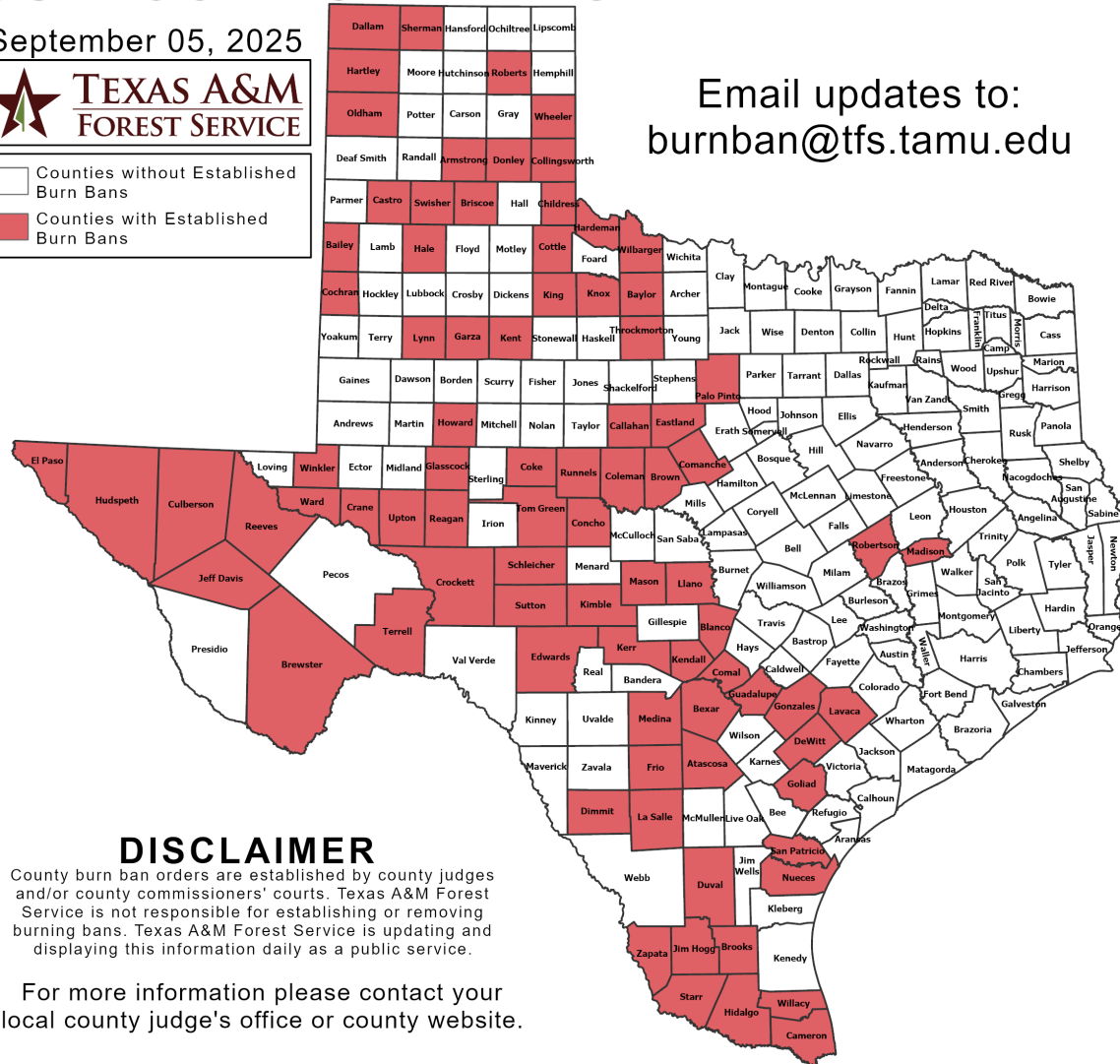


Counties without Established Burn Bans
 Counties with Established Burn Bans

Email updates to:
burnban@tfs.tamu.edu

Counties with Burn Bans: 84

Armstrong	Donley	Lynn
Atascosa	Duval	Madison
Bailey	Eastland	Mason
Baylor	Edwards	Medina
Bexar	El Paso	Nueces
Blanco	Frio	Oldham
Brewster	Garza	Palo Pinto
Briscoe	Glasscock	Reagan
Brooks	Goliad	Reeves
Brown	Gonzales	Roberts
Callahan	Guadalupe	Robertson
Cameron	Hale	Runnels
Castro	Hardeman	San Patricio
Childress	Hartley	Schleicher
Cochran	Hidalgo	Sherman
Coke	Howard	Starr
Coleman	Hudspeth	Sutton
Collingsworth	Jeff Davis	Swisher
Comal	Jim Hogg	Terrell
Comanche	Kendall	Throckmorton
Concho	Kent	Tom Green
Cottle	Kerr	Upton
Crane	Kimble	Ward
Crockett	King	Wheeler
Culberson	Knox	Wilbarger
Dallam	La Salle	Willacy
DeWitt	Lavaca	Winkler
Dimmit	Llano	Zapata



DISCLAIMER

County burn ban orders are established by county judges and/or county commissioners' courts. Texas A&M Forest Service is not responsible for establishing or removing burning bans. Texas A&M Forest Service is updating and displaying this information daily as a public service.

For more information please contact your local county judge's office or county website.

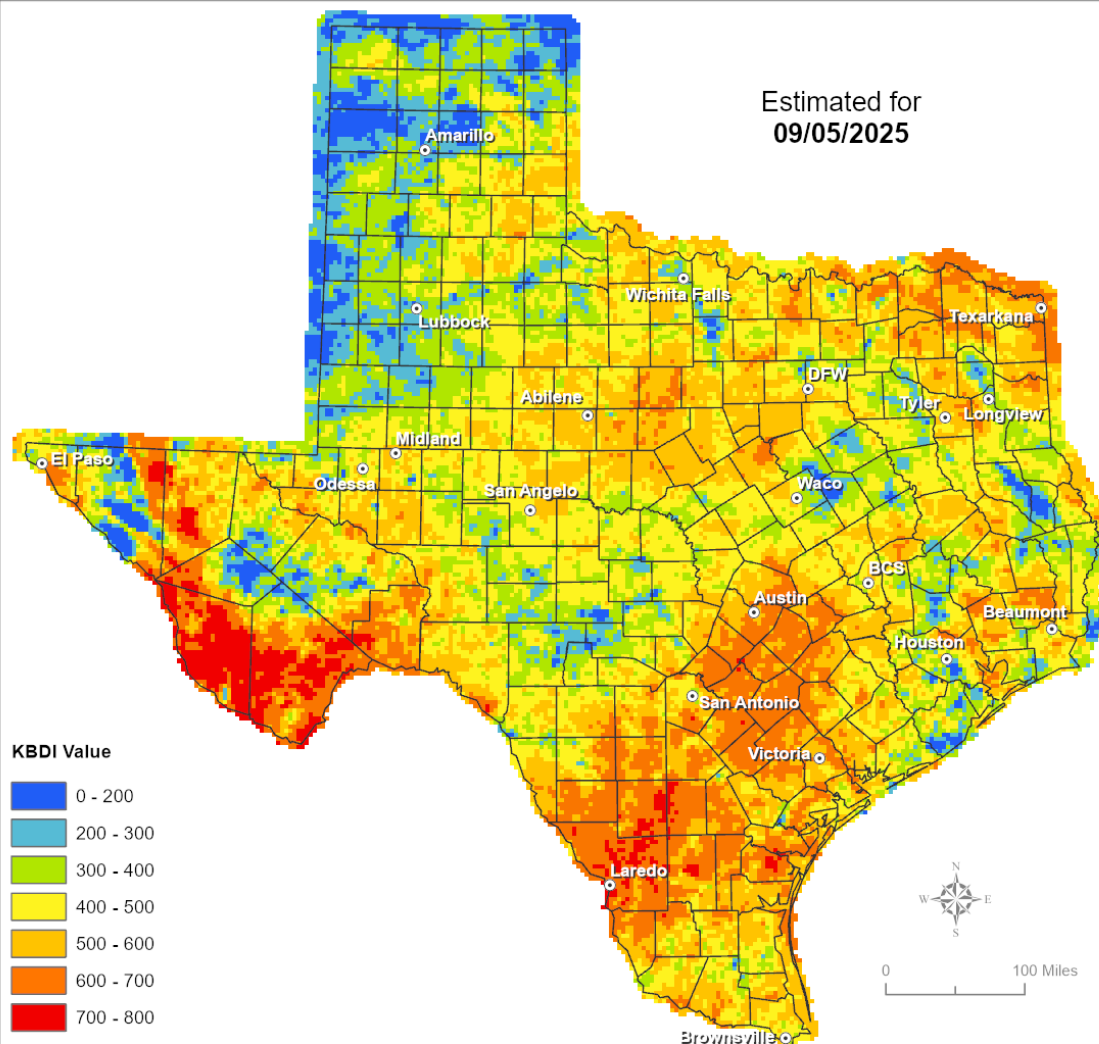
RED FLAG WARNINGS: www.weather.gov
Additional map formats available at <https://tfsweb.tamu.edu/Burnbans/>

Keetch-Byram Drought Index

Keetch-Byram Drought Index

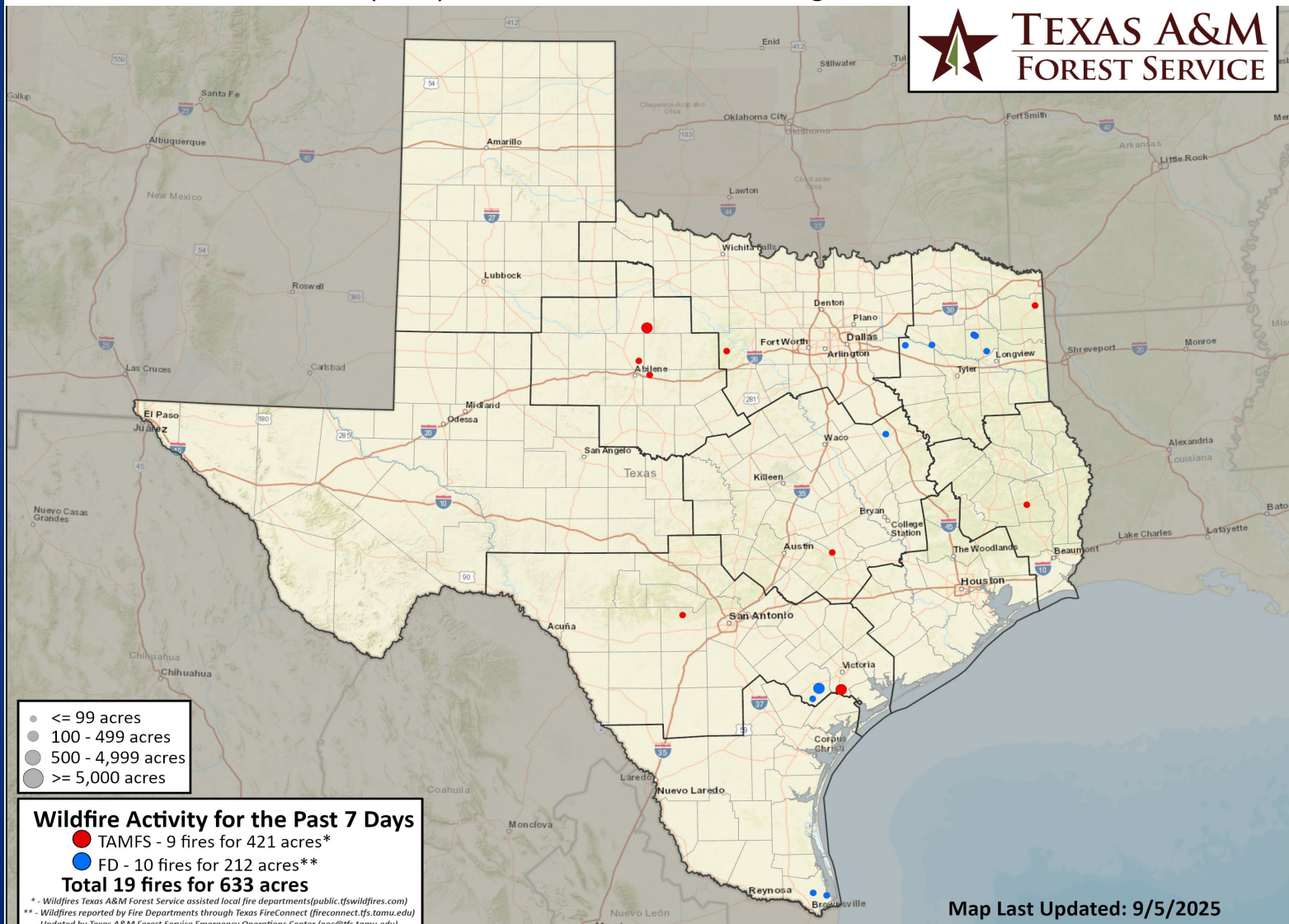
(4 km x 4 km resolution)

Estimated for
09/05/2025



Fire Activity (*Last 24 Hours)

Report of 440 (+5) fires and 89,203 (+206) acres have been burned this year. There are 84 (No Change) counties with burn bans. The Keetch–Byram Drought Index list contains 187 (+10) counties with an average over 400.



Training

DATES		TITLE	COURSE	LOCATION
09/04/25	10/25/25	Community Emergency Response Team Basic Training	G-317	Belton
09/04/25	09/06/25	Disaster Accounting Basics	T-ACC600	Waco

Statewide Significant Events

DATES		LOCATION	EVENT
09/05/25	09/07/25	Arlington	Houston Astros vs Texas Rangers – GLF
09/06/25	09/06/25	Dallas	NCAA Division 1 FBS: Southern Methodist University Game 2
09/06/25	09/06/25	Houston	NCAA Division 1 FBS: Rice University Game 1
09/06/25	09/06/25	San Antonio	NCAA Division 1 FBS: University of Texas at San Antonio Game 1
09/06/25	09/06/25	College Station	NCAA Division 1 FBS: Texas A&M University Game 2
09/06/25	09/06/25	Austin	NCAA Division 1 FBS: University of Texas at Austin Game 1