

Texas Division of Emergency Management Texas State Operations Center



**Sunday, September 7th, 2025
As of 0900 CDT**

Tropical Weather Awareness



Seven-Day Graphical Tropical Weather Outlook

National Hurricane Center Miami, Florida



www.hurricanes.gov

No Disturbances

Tropical cyclone activity is not expected during the next 7 days.

07:24 AM EDT
Sun Sep 07 2025

100W 90W 80W 70W 60W 50W 40W 30W 20W

Current Disturbances and Seven-Day Cyclone Formation Chance: < 40% 40-60% > 60%

Tropical or Sub-Tropical Cyclone: Depression Storm Hurricane

Post-Tropical Cyclone or Remnants

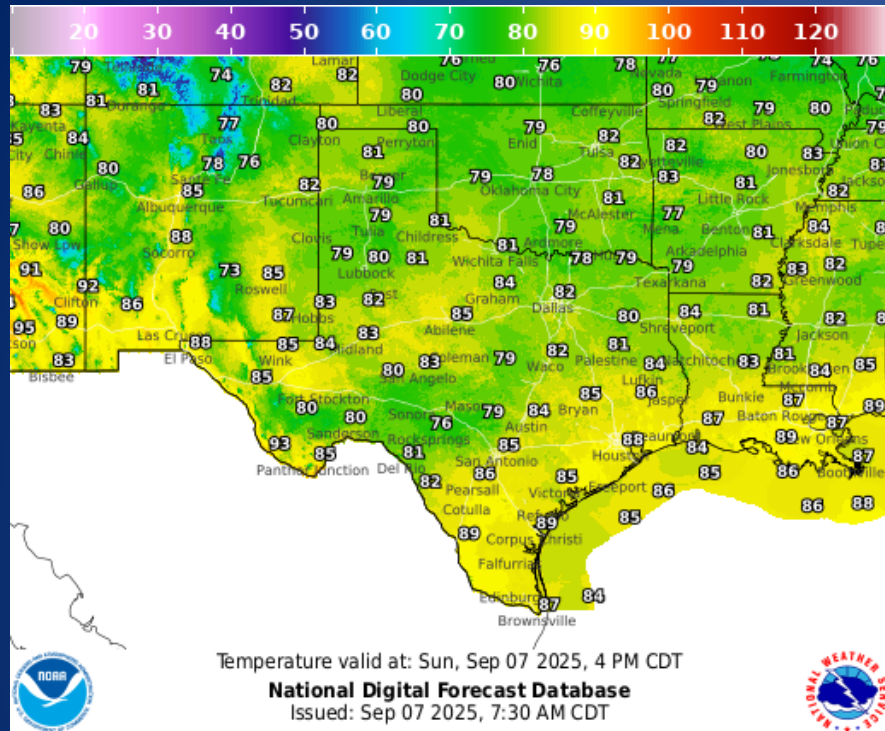
Incidents Reported to the State Operations Center (last 24 hours)

DATE	SUBJECT	LOCATION
09/06/25	Initial Report of a Boil Water Notice	Menard County
09/06/25	Update Report of the Boil Water Notice	Menard County

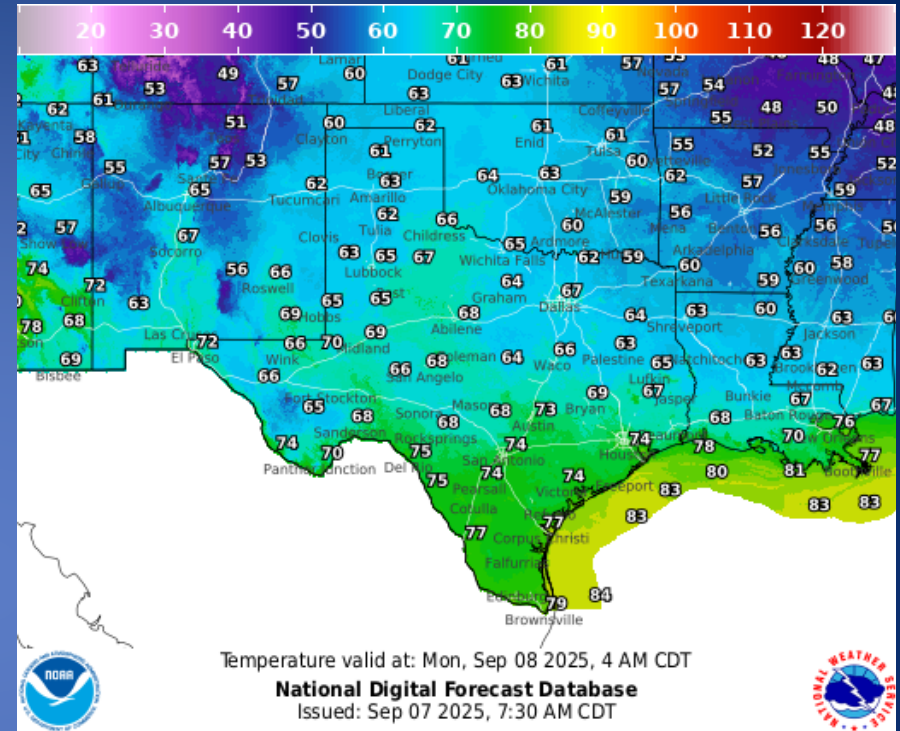
Informational Products Distributed by the State Operations Center

DATE	SUBJECT
09/07/25	Daily NWS Weather Threat Brief

Weather Forecast

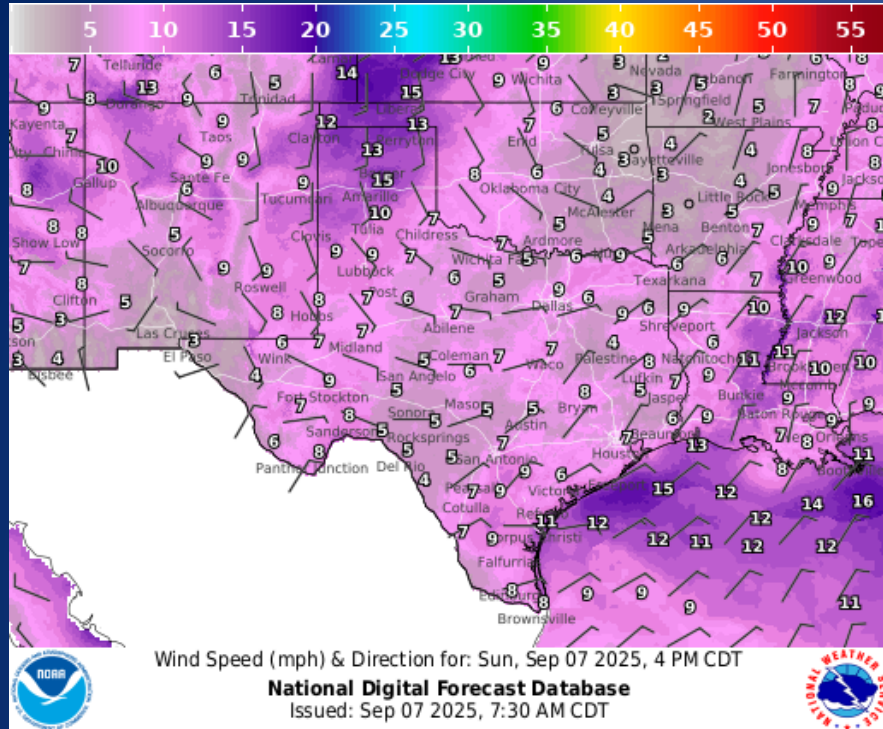


Highs

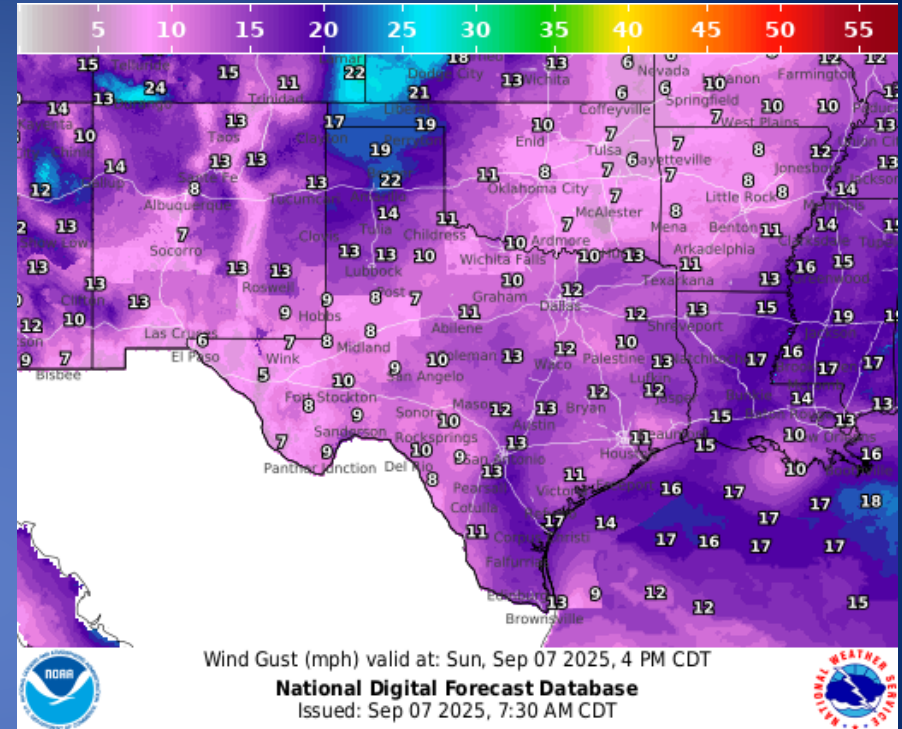


Lows

Weather Forecast

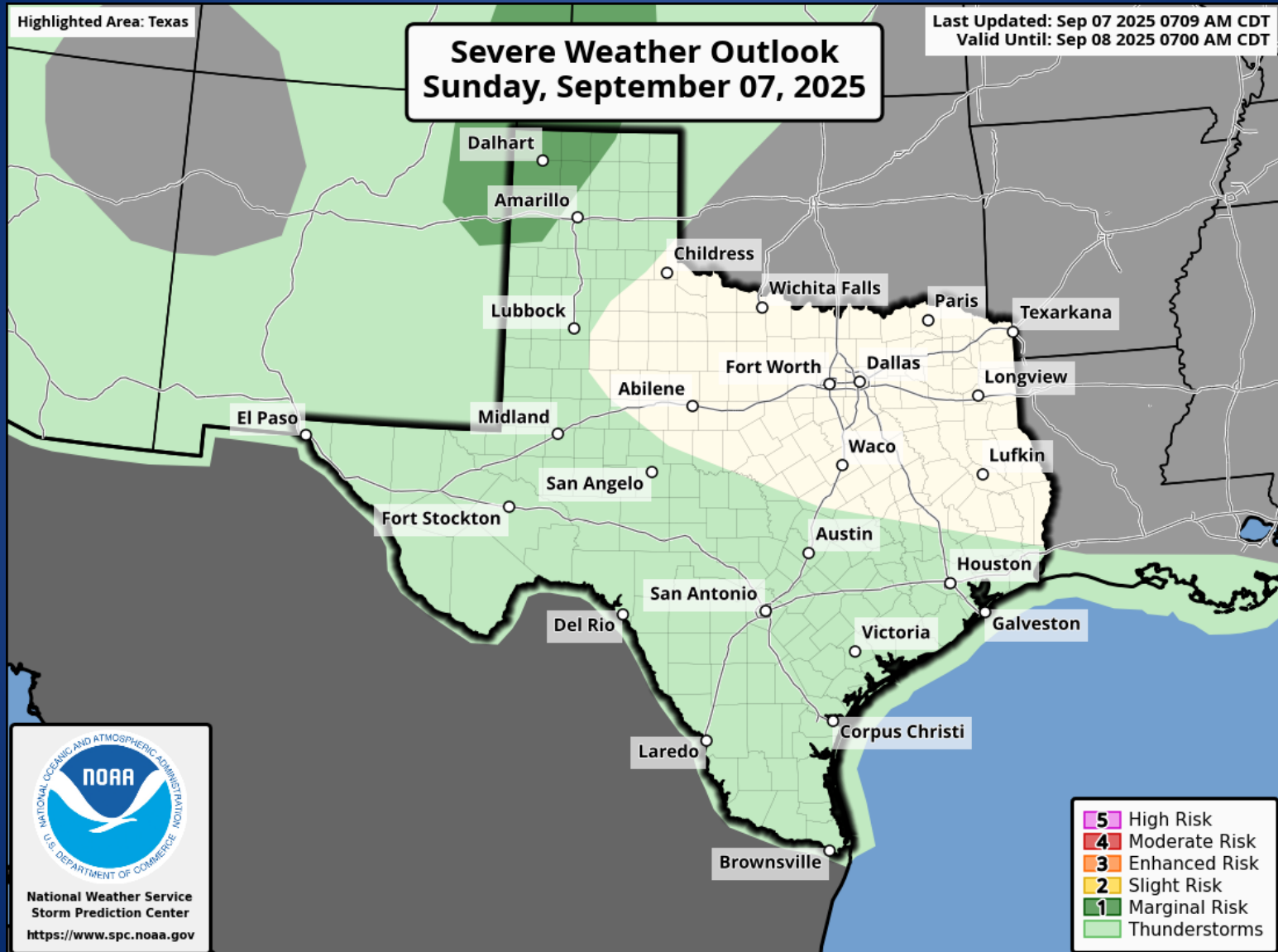


Wind Speeds

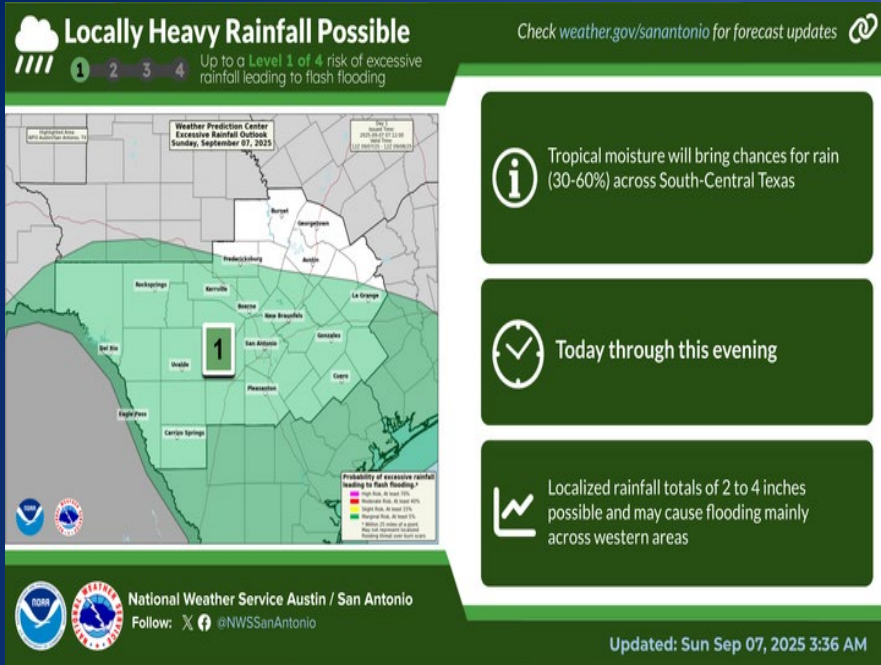


Gusts

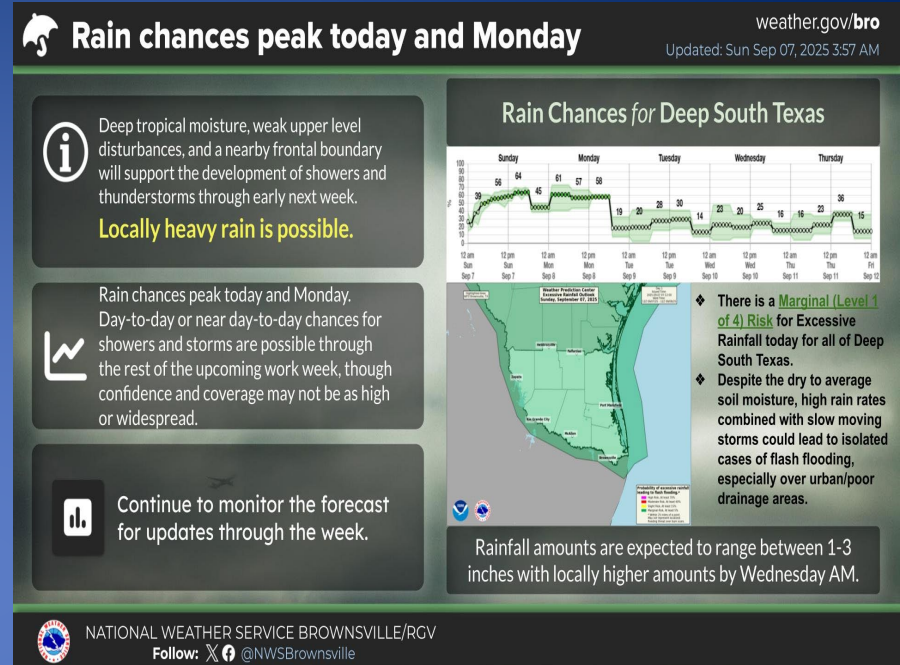
Hazardous Weather



Hazardous Weather



Tropical moisture persists over South-Central Texas. Scattered showers and thunderstorms are expected today through this evening. The highest chances are across the Rio Grande Plains, Edwards Plateau, and western Hill Country. There is a Level 1 out of 4 risk for excessive rainfall that could lead to flash flooding across most of South Central Texas. Locally heavy rains of 2 to 4 inches are possible and may cause flooding with the best chances across those western areas mentioned. So stay tuned to the forecast.



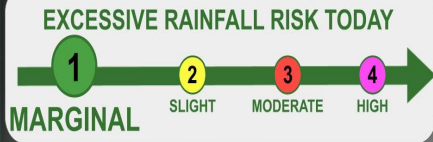
Rain chances peak today and Monday courtesy of an influx of deep tropical moisture, weak upper level disturbances, and a nearby frontal boundary. There is a Marginal Risk for Excessive Rainfall through today for all of Deep South Texas.

Hazardous Weather

Scattered Storms Today

weather.gov/crp

Updated: Sun Sep 07, 2025 2:44 AM



- Scattered showers and thunderstorms redevelop today, capable of dropping 2-3 inches due to slow storm movement.
- If you come across a flooded roadway, please refrain from driving through. Turn Around, Don't Drown!

Probability of Precip for South Texas

	Probability of Precipitation Forecast (%)									
	9/7 Sun					9/8 Mon				
	5am	8am	11am	2pm	5pm	8pm	11pm	2am	5am	8am
Port Aransas	45	65	45	45	45	45	75	65	50	55
Corpus Christi	40	65	45	50	45	35	60	45	35	55
Alice	50	30	40	65	55	20	15	35	30	40
Victoria	35	20	35	65	30	15	5	10	5	15
Kingsville	55	30	40	65	55	30	35	50	35	55
Refugio	30	30	45	70	45	20	10	20	15	35
Laredo	40	55	40	60	65	55	40	30	15	55
Three Rivers	35	30	45	60	55	20	5	10	10	15
Cotulla	40	35	60	65	65	30	10	20	30	30

Created: 1 am MDT Sun 9/7/2025

Localized 2-3 inch rainfall in the strongest storms



NATIONAL WEATHER SERVICE CORPUS CHRISTI

Follow: @NWSCorpus

Scattered showers and thunderstorms today will move through South Texas today. With abundant moisture to tap into, these storms are capable of producing 2-3 inch rainfall totals. If you come across a flooded roadway, remember: Turn Around, Don't Drown!

Scattered Showers and Storms Mainly South Today



Remnant tropical moisture will persist across the area again today. Scattered showers and a few storms will be possible especially south of a San Angelo to Brownwood line.

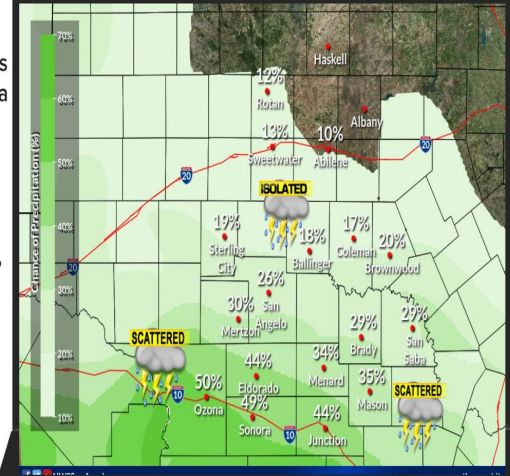


Showers and storms will be slow moving, which will contribute to locally heavy downpours. However, the risk for flooding rains is low today.



City streets and other low lying areas may briefly become flooded. Remember, never drive onto roadways covered in water!

Rain Chances Today



NATIONAL WEATHER SERVICE SAN ANGELO

Follow: @NWSSanAngelo

weather.gov/SJT

Updated: Sun Sep 07, 2025 5:23 AM

Scattered showers and a few thunderstorms will be possible today, with the best rain chances south of a San Angelo to Brownwood line.

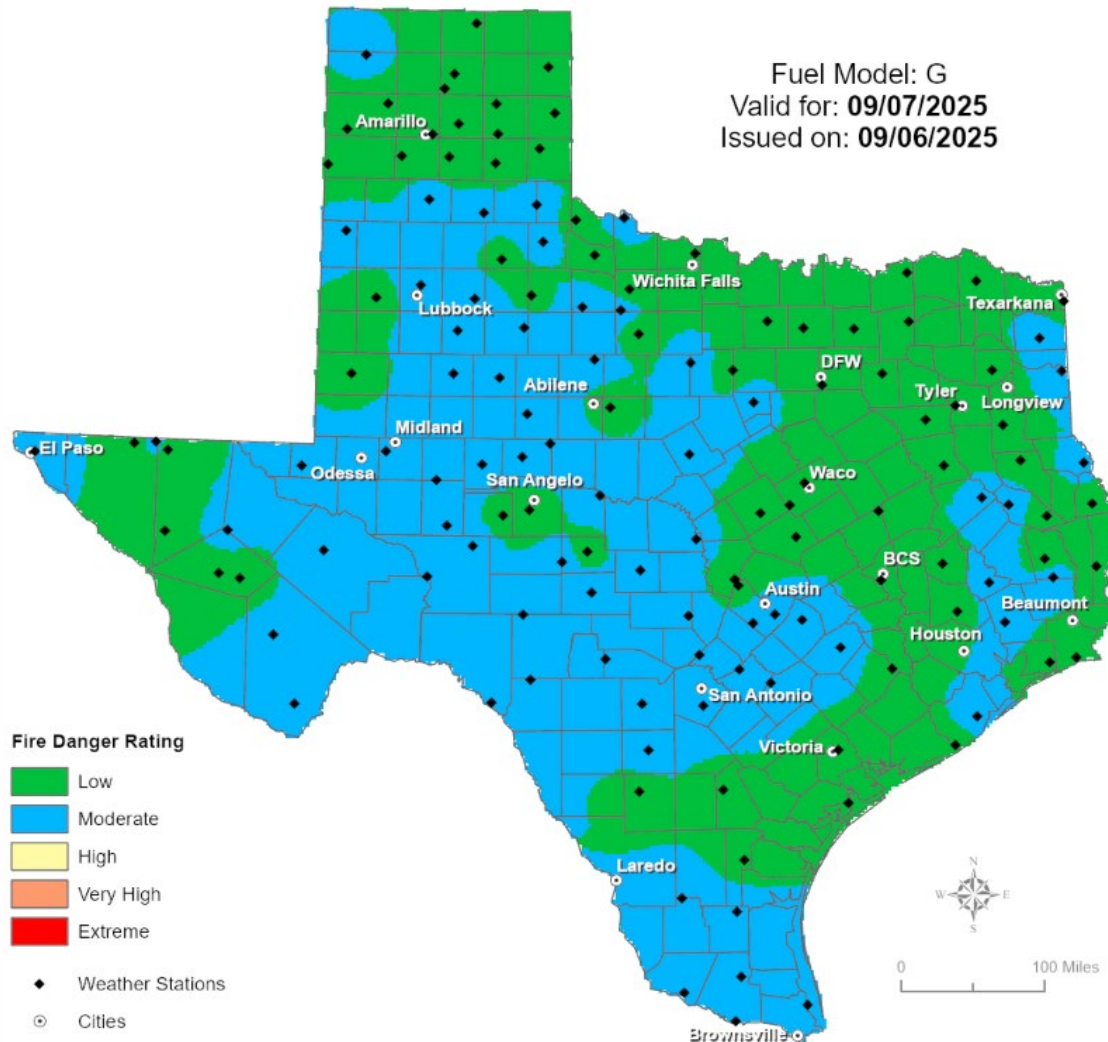
Weather Advisory/Statement/Watch/Warning Issued

DATE	WARNING TYPE	LOCATION
09/06/25	Flash Flood Warning	Bosque and Coryell Counties
09/06/25	Flood Warning	Bell and Coryell Counties
09/06/25	Airport Weather Warning	Nueces County
09/06/25	Flood Advisory	Bandera, Bastrop, Bexar, Cameron, Duval, El Paso, Fayette, Kendall, Medina, Starr, Val Verde, Webb, and Zapata Counties
09/06/25	Special Weather Statement	Cameron, Kinney, Starr, Val Verde, Webb, Willacy, and Zapata Counties
09/06/25	Airport Weather Warning	Bexar County
09/06/25	Severe Thunderstorm Warning	Jim Hogg, Kinney, Starr, and Val Verde Counties
09/07/25	Flood Advisory	Bandara, Crockett, Edwards, Hildago, Jim Hogg, Kinney, Real, Starr, Schleicher, Sutton, Uvalde, Webb, and Zapata Counties
09/07/25	Flash Flood Warning	Bandera, Crockett, Edwards, Kinney, Medina, Real, Sutton, Terrell, and Uvalde Counties

Fire Danger Forecast

Forecast Fire Danger

Fuel Model: G
Valid for: **09/07/2025**
Issued on: **09/06/2025**



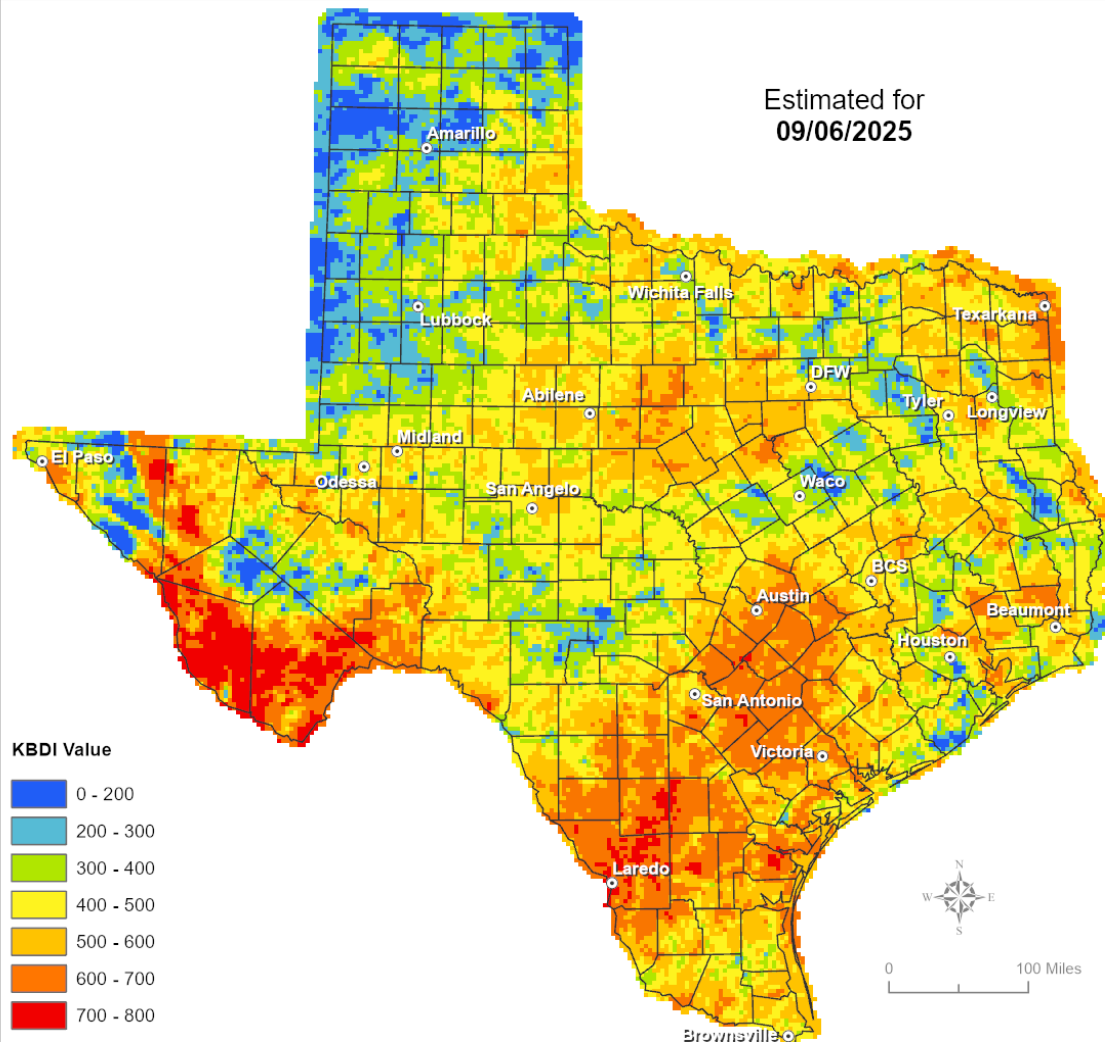
Additional map formats available at <https://tfsweb.tamu.edu/Burnbans/>

Keetch-Byram Drought Index

Keetch-Byram Drought Index

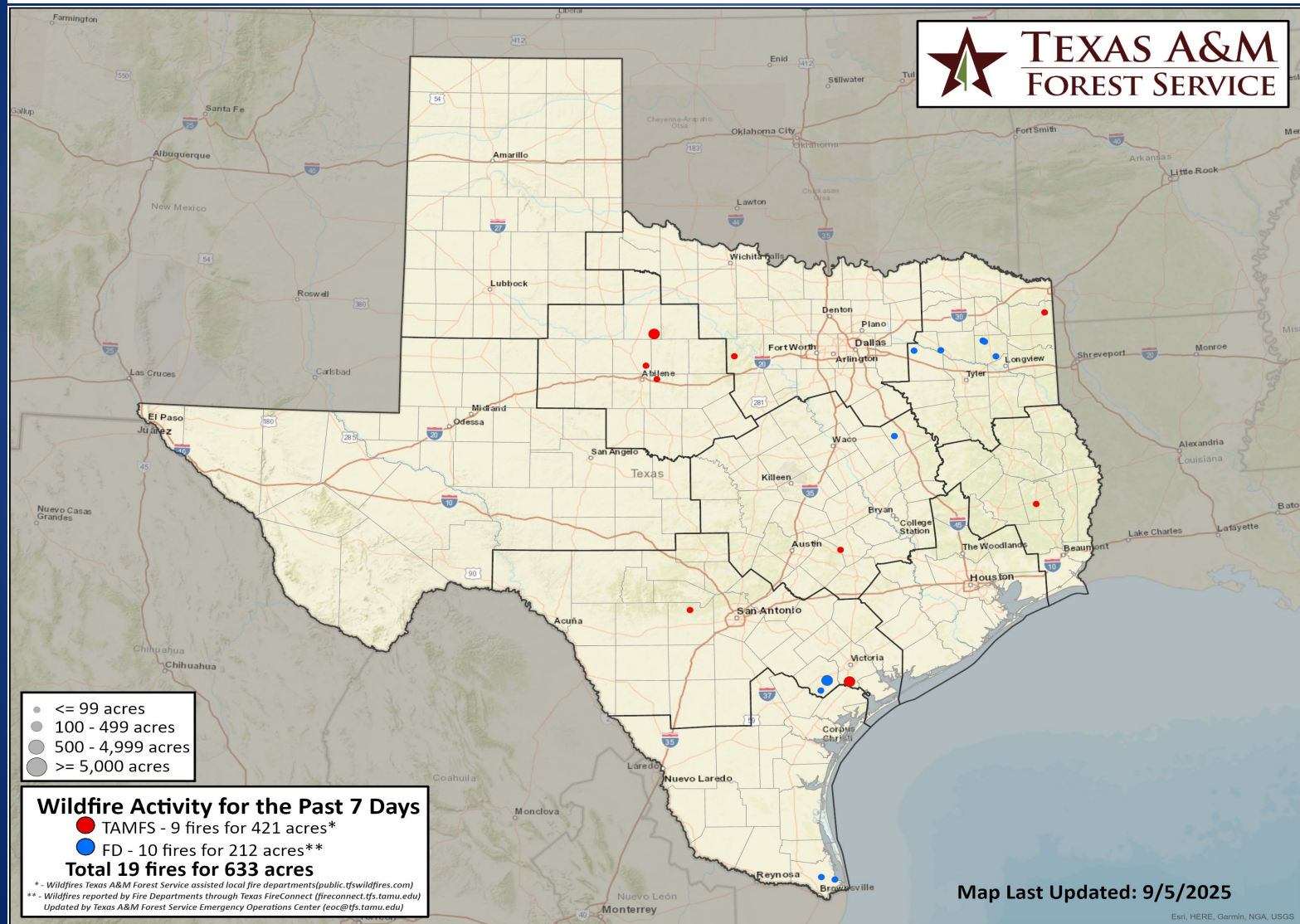
(4 km x 4 km resolution)

Estimated for
09/06/2025



Fire Activity (*Last 24 Hours)

Report of 440 (No Change) fires and 89,203 (No Change) acres have been burned this year. There are 84 (No Change) counties with burn bans. The Keetch-Byram Drought Index list contains 181 (-6) counties with an average over 400.



Training

DATES		TITLE	COURSE	LOCATION
09/04/25	10/25/25	Community Emergency Response Team Basic Training	G-317	Belton

Statewide Significant Events

DATES		LOCATION	EVENT
09/05/25	09/07/25	Arlington	Houston Astros vs Texas Rangers - GLF